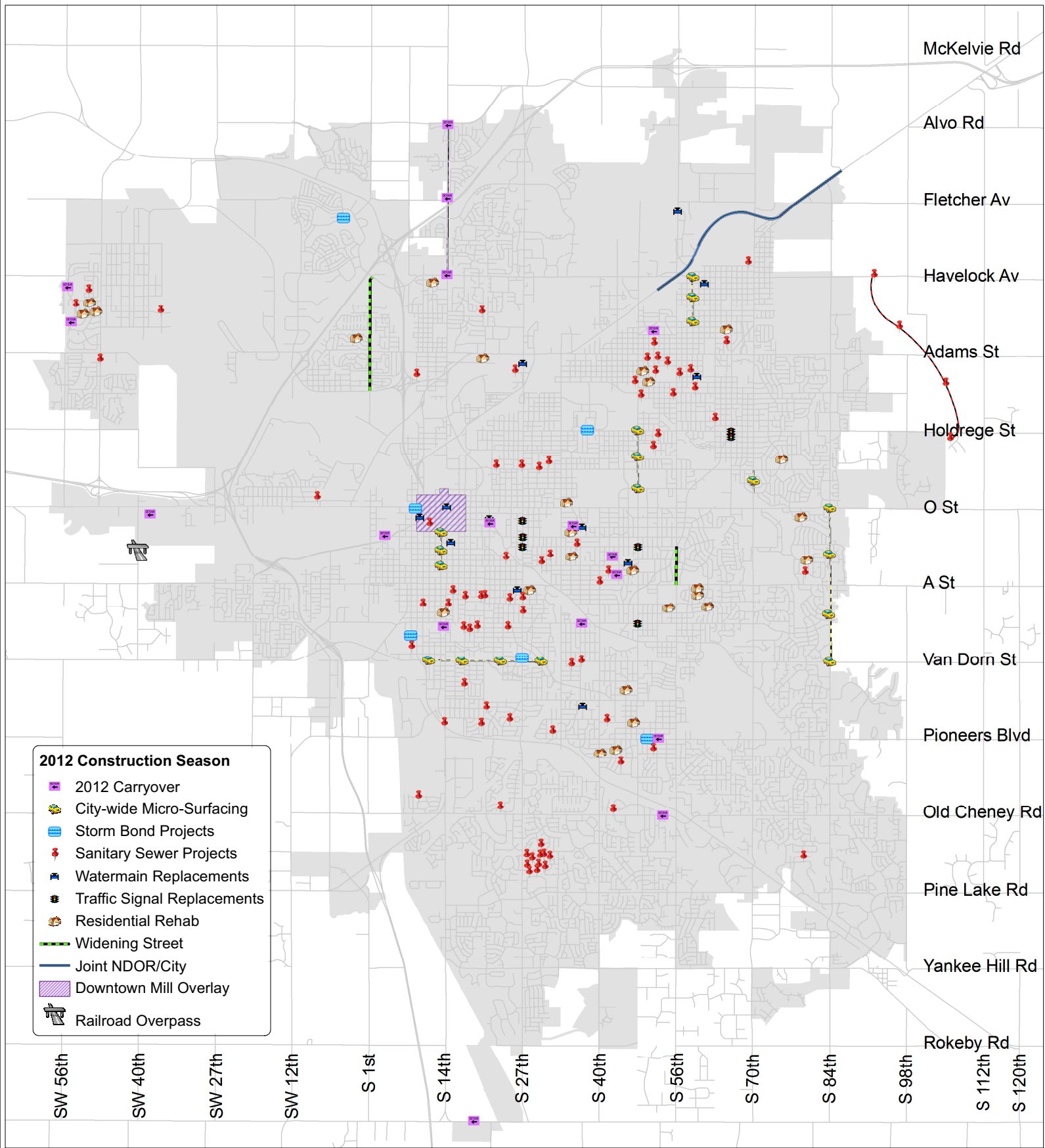













Public Works and Utilities




2012 Construction Season

-  2012 Carryover
-  City-wide Micro-Surfacing
-  Storm Bond Projects
-  Sanitary Sewer Projects
-  Watermain Replacements
-  Traffic Signal Replacements
-  Residential Rehab
-  Widening Street
-  Joint NDOR/City
-  Downtown Mill Overlay
-  Railroad Overpass

SW 56th SW 40th SW 27th SW 12th S 1st S 14th S 27th S 40th S 56th S 70th S 84th S 98th S 112th S 120th

McKelvie Rd
Alvo Rd
Fletcher Av
Havelock Av
Adams St
Holdrege St
O St
A St
Van Dorn St
Pioneers Blvd
Old Cheney Rd
Pine Lake Rd
Yankee Hill Rd
Rokeby Rd



2012 Construction Season



Some Significant 2011 Construction season work now substantially complete

- Holdrege from 70th to 79th
- 70th from Aylesworth to Vine
- Holdrege from 33rd to 47th
- Holdrege from 19th to 25th
- "O" Street from 15th to 25th
- Citywide Durable Markings / Continental Crosswalks
- Sheridan Blvd. from South to Calvert
- NRD's Antelope Creek and "A" Street box replacement
- Water and Wastewater Districts near 56th Street / Arbor Road
- West Haymarket Roundabouts (10th and Salt Creek)
- S. 56th from South Street to "A" Street
- Duncan Aviation Waterline Relocation
- Block 21/Sawmill/North Haymarket Hotel/Courtyard Hotel Water Replacement and Sanitary relocations
 - S Street, 9th – 8th; 8th Street, S – R Water main replacement & private developer agreement
- 48th and Cornhusker Ditch Liner
- Vine Street Retaining Wall Repairs in Betheny Park (66th and Vine area)
- NW 19th Street from "P" to "Q" water special assessment district
- Pioneers Blvd from 32nd to 48th streets
- Old Cheney Retaining Wall near 53rd (Near Lincoln Racquet Club)
- Jail Turn Lane on West "O" Street
- N Street, 9th – 11th water main.

Significant 2011 Construction season work carrying over to 2012

- Quiet Zones on BNSF from 3rd & "J" area to 14th & Satio (Remaining two areas)
- Antelope Valley from "K" to "Q" (Remaining 2012 work is primarily for O Street between 17th and 21st streets which will be a total road closure)
- Antelope Valley South Street Bridge
- Pioneers Boulevard from 48th to 54th
- 2011 Residential Rehab (46.5 Blocks out of 68.5 completed) remaining is:
 - Hudson from 13th to 14th; Mohawk from 44th to Mohawk Circle; 35th from "L" to Woods; 37th from "L" to Woods, "F" from 40th to 44th; West Hughes from Benton to Crow; NW 54th from Knight to Superior; 51st from Hartley to Gladstone
- North 14th from Superior to Alvo (Split into three projects – 2 City and 1 State *Bridge*)
- 2011 Sidewalk Priority Repairs and New Curb Ramp Construction
- Traffic Signal Detector Upgrades
- West Haymarket 10th Street Lanes and "M" Street Water replacement

Significant Roadway Stretches effected by construction

Year	# of Projects	Miles	Residential Blocks
2010	28	14.8	62.5
2011	16	7.2	46.5
2012	44	17.4	95.5

(2012 is projection)

Helpful Information on City's Website: Lincoln.ne.gov

Keyword Searches:

"Speaker" – City of Lincoln Speakers Bureau where you can see what topics are available for public presentations

"Project" – Find information on many of Public Works & Utilities' projects

"Closure" – The Street and Pedestrian Closures List

"CIP" – The City's Capital Improvement Program – List of the funding for projects anticipated in the next 6 years

"MPO" – Lincoln/Lancaster County Metropolitan Planning Organization

"Comp Plan" – The City/County Comprehensive Plan showing the growth plans between now and 2040

"LRTP" – The City/County Long-Range Transportation Plan showing the roadway improvement plans between now and 2040

"Downtown" – Information on downtown Lincoln Street Resurfacing Project

- **Downtown Mill and Overlay** including 7 signal replacements along “N” and “Q” streets

Other work in the downtown area by other projects includes:

- *Watermain replacement in 14th from “N” to “P”*
 - *Storm drainage inlet tops replacement*
 - *Storm drainage rehab and Parks renovations in Centennial Mall*
 - *FTA Sidewalk Repairs*
 - *Possible Fiber project*
 - *West Haymarket Infrastructure*
 - *Private Development Investments*
- City Wide **Countdown Pedestrian Heads** Project
 - **North 1st Street** from Cornhusker to Superior (2+1) widening with roundabout at 1st and Adams
 - **City-wide Micro-Surfacing** Contract including:
 - 13th from “D” to “K”
 - 48th from “R” to Holdrege
 - Touzalin from Fremont to Havelock
 - Van Dorn from 11th to Sheridan
 - 70th from Eastborough to Vine
 - 84th from Van Dorn to “O”
 - **56th Street from “A” to Randolph** (2+1) widening
 - **Storm Bond Projects** in the general areas of :
 - 27th and Bradfield
 - 50th and Pioneers
 - 38th and Holdrege
 - NW 4th & Harvest
 - 8th & Park Blvd.
 - 9th and “N” Street (underground box rehab)
 - **Traffic Signal Replacements at:**
 - 27th & “J” Street / 27th & Randolph / 27th & “M” Street
 - 48th & Randolph / 48th & South
 - Cotner & Holdrege / Cotner & Starr / 4 FTA Contracts including: Arnold Heights; Downtown Area; Irvingdale; StarTran Routes 43/44/49
 - **Sidewalk Construction**
 - 2012 Sidewalk District / 2012 Priority Repair and New Curb Ramps

- **2012 Residential Rehabilitation**

- Prescott from 47th to 48th (Joint Public Works and Urban Development with Businesses)

- 72.5 Blocks on regular contract includes:

- Frost Court from Frost Drive to Circle
- 47th from Bryson to Mohawk Circle
- 44th from Pioneers to LaSalle
- Peach from 13th to 15th
- "F" from 33rd to 37th
- Spruce from 40th to Linden
- Oldham from 53rd to 56th
- 46th from Calvert to High
- Brookhaven from Franklin to Sumner
- Everett from Skyline to W. Manor
- Crestview from Everett to Dead End
- Sycamore from N. Hazelwood to "O" Street
- S. Hazelwood from Sycamore to Cobblestone
- S. 28th from "A" to Everett
- Washington 27th to 29th
- NW 51st from Knight to Luke
- NW 52nd from Knight to Benton
- Luke from NW 51st to 52nd
- Oregon Trail from N. 1st to NW 3rd
- "P" from 33rd to 35th
- 65th from Fremont to Judson
- Lewis from Northpark to Superior
- Yolande from Cornhusker to 20th
- 20th from Yolande to Cornhusker
- Saint Paul from 48th to 50th
- 50th from Huntington to Madison
- 73rd from Avon to Vine

- **Lincoln Watermain Replacements:**

- "L" from 37th to 40th
- 56th from Schweitzer to Fletcher
- "H" from 9th to 17th
- Valley from 44th to 50th
- Baldwin from 59th to 63rd
- Washington from 25th to 28th
- 14th from "N" to "P"
- 37th from Sheridan to Prescott
- 21st from "L" to "N"
- 27th from Cornhusker to State Fair Park Service
- 61st from Morrill to Havelock
- N from 7th – 9th

- **SW 40th Railroad Overpass (June is anticipated Bid Letting with Fall 2012 Construction Start)**

- *Still purchasing right of way at this time*

- **Wastewater**

Steven's Creek Trunk Sewer from Havelock to Holdrege

6-8" Pipe Upsizing Projects

- Ryons Street, S. 24th St to Sheridan Boulevard
- Alleyway - N. 23rd to N. 22nd Street, between "U" and Vine Street
- S. 30th Street, "D" to "E" Street
- "E" Street, S. 30th to S. 29th Street
- Orchard Street and N. 51st area
- Alleyway – N. 50th to 51st Street, between Dudley and Starr Street
- N. 50th Street, Orchard to Holdrege
- N. 48th St, Baldwin to Huntington Avenue
- Alleyway – N. 47th to N. 48th Street, between Baldwin to Huntington Avenue
- Alleyway – N. 52nd to N. 50th Street, between Cleveland and Madison Avenue
- N. 50th Street, Madison to Cleveland Avenue
- Alleyway – N. 56th to N. 54th Street, between Garland Street and Leighton Avenue
- Alleyway – N. 49th to N. 48th St, between Garland Street and Leighton Avenue
- Alleyway – N. 53rd to N. 54th Street, between Cleveland and Madison Avenue
- Judson Street, 49th to 50th Street
- Alleyway – N. 56th to N. 57th Street, between Huntington and Baldwin Avenue
- Alleyway – N. 56th to N. 59th Street, between Walker and Huntington Avenue
- Alleyway – N. 57th to 59th Street, between Baldwin and Huntington Avenue
- Alleyway – N. 69th to N. 70th Street, between Platte and Burlington Avenue

Main Replacements / Repairs

- S 11th ST. AND "L" ST.
- S. 80TH ST, BET DOUGAN DR. & N.SHORE DR.
- NO. 30th AND VINE ST
- HICKORY LN. & COTTONWOOD DR.
- AYLESWORTH AVE. & NORTH 63rd ST.
- N.W. 5th AND WEST "P" ST.
- SO. 20th AND SUMNER ST.
- SO. 8th AND HARRISON AVE.
- NW 48th ST. AND W. MADISON AVE.
- 27th and Sumner
- 25th and Sumner
- 24th and E
- NW36th and Luke
- 43rd and Starr
- 2nd and "N"

SOUTHERN HILLS - TRUSS REPLACEMENT

Work will be in area between 27th S. to 31st S. and from Jane Lane to Laredo Drive

- **Wastewater (cont.)**

- **Pipe Lining Projects**

- SO. 13th ST. AND ROSE ST.
- NO. 20th ST. & BENTON ST.
- W LUKE ST. & NW 53rd ST.
- W McGUIRE RD. & 5107 W McGUIRE RD.
- 2545 THERESA ST. & THERESA ST.
- S 50th ST. & LOCUST ST.
- S 45th ST. & GINNY AVE.
- HALLCLIFFE CT. & BRIAR PARK DR.
- 3521 OTOE ST. & 3521 OTOE ST.
- SO. 35th TO SO. 37th BET. VAN DORN AND OTOE
- S 31st ST. & LOVELAND DR.
- S 42nd ST. & PRESCOTT AVE.
- SO. 40TH AND "A" ST.
- 4343 "B" ST. & S 44th ST.
- RANDOLPH ST. AND SO. 36th ST.
- S CANTERBURY LN. & 2400 S CANTERBURY LN
- MARILYNN AVE. & 2411 MARILYNN AVE.
- S 20th ST. & 4009 S 20th ST.
- S 16th ST. & 1545 ARAPAHOE ST
- S 18th ST. & SEWELL ST.
- S 19th ST. & BETWEEN RYONS & SEWELL ST.
- SO. 27th ST. & FRANKLIN ST.
- SO. 10th ST. AND ROSE
- SUMNER ST. & S 17th ST.
- SO. 15th ST. AND GARFIELD ST.
- NO. 17th ST. BETWEEN RYONS AND SEWELL ST.
- NO. 27th AND VINE ST.
- VINE ST. & N 31st ST.
- STARVIEW LN. & 1131 STARVIEW LN.
- NEBRASKA HWY. 2 & S 14th ST.
- SO. 20th AND SUMNER ST.
- 65TH & KNOX
- NO. 9TH & NANCE
- 2040 STOCKWELL

- **Other Projects of note:**

- *Black Hills Energy – Several residential areas of pipe replacement (old cast-iron)*
- *West Haymarket JPA –Several Infrastructure Projects*
- *Urban Development – West O Street Historic Highway Project (NDOR D-L-D Transportation Enhancement) streetscape*
- *Lincoln Electric System*
 - *Central Lincoln Reliability Project stretches from 17th & Holdrege to 21st & N then on to 30th & A and ultimately ends up at 56th & Everett*
 - *For the next 15 years, LES plans to install 34 miles of conduit per year in residential areas, 2012 area is mainly bound from "O" to Van Dorn and between 70th to 84th Streets.*
 - *LES plans a complete overhead area rebuild in area from "O" to Randolph and between 48th and 56th Streets.*
 - *LES Proposed Discretionary Project for 2012 is Pioneers Blvd from 40th to 46th, 2013 is 70th from Leighton to Adams. 2011 was 70th from Vine to Leighton.*

Street Maintenance SE District projected/planned work

• **Asphalt Repairs**

Arterial Streets

- 33rd O Street to A Street
- 40th O Street to Normal
- Hwy 2 27th Street to Van Dorn
- 48th Hwy 2 to Pioneers
- 17th South Street to A Street

Residential Streets

- S 79th & Van Dorn
- SW 38th, 1941
- Elkcrest & Deerwood
- S 31st St, 6484
- South Folsom, A to Sumner
- S 81st & Bancroft

• **Concrete Repairs.**

Arterial Streets

- Old Cheney 40th Street to 18th Street
- 70th O Street to Pioneers
- Normal 33rd Street to 70th Street
- Warlick Hwy 77 to Old Cheney

Residential Streets

- Monterey, 6831 - 6901
- S 76th, 5010
- Marilyn Ave 2521
- Ridgeway, at south entry to Waterbury Ln
- Rancho Rd, 1723
- Pavement failures south of Pioneers and east of 70th Street
- Pavement failures west of Codington and south of A Street
- S Face Cir, 6600
- Foxen Cir, 9220
- Sage Cir, 835
- Foxtail Dr & Laroche Rd
- S 52nd & High St

Curb & Gutter

- Southgate Blvd, 4123
- S 49th, 6420
- S 27th & Randolph, SE corner
- Browning, 4231
- S. 13th, 2 - 3 blocks north of Hwy 2
- Chapin Circle
- Tanglewood, 6600 block

Date: January 23, 2012

Other projects in design and/or just starting planning processes for future construction

- 2013 Federal Aid Arterial Rehab Projects
 - Capital Parkway from 21st to 33rd
 - Cotner from Fairfax to Leighton
 - Cotner from Leighton to Adams
 - Havelock from Touzalin to 72nd
 - N. 45th from "R" to Vine
 - Old Cheney from 14th to 18th (Probably getting modified or dropped)
 - Rosa Parks Way from Hwy 77 to 1st Street
 - 13th from Calvert to High
 - 17th from South to "A"
 - 17th from Van Dorn to South
 - 40th from Pinewood to Old Cheney (Northbound only)
 - 40th from South to "A"
 - 56th from Hwy 2 to 5200 S. 56th
 - 56th from Vavak to Spruce

- 2013 Water Main Replacement Projects
 - 56th, Francis - Huntington; Huntington; 54th - 56th, Leighton
 - Baldwin, 33rd - 42nd; 33rd, Leighton - Madison (abandon)
 - 40th, South - VanDorn
 - NW12th, Commerce - W Upland; W Commerce, NW11th - NW 15th
 - 33rd, Smith - South
 - Randolph, 27th - 40th; 35th, Randolph - D
 - Orchard, 28th - Huff; 28th, Y - Orchard; 29th, Y - Orchard; Huff, Orchard - Y
 - 52nd, Bancroft - Prescott
 - 23rd, Potter - 200' north
 - Mohawk, 33th - 40th
 - 11th, Lake - Saratoga; Saratoga, 11th - 13th
 - Gladestone, 50th - 56th; 50th, Adams - Gladstone
 - Santa Monica, Vine - Wilshire
 - LeBrea, Vine - Wilshire
 - Hollywood, Vine - Wilshire; Wilshire, Hollywood - Santa Monica
 - South, 40th - 44th
 - 2nd, P - S

Other projects in design and/or just starting planning processes for future construction (cont.)

- Old Cheney from 70th to 84th
- 33rd from “O” to Holdrege
- Van Dorn from 33rd to 48th
- 27th Street Railroad Overpass Rehab and Ice Warning System
- 14th/Warlick/Old Cheney Intersection
- S. 56th from Old Cheney to Shadow Pines (Pine Lake Road)
- NW 48th Corridor NDOR and Developer Agreements
- Nebraska Highway 2 Corridor from 70th to Van Dorn (Study)
- Transportation Enhancement Application for Sheridan Bridge Replacement
- Coddington and West Van Dorn Intersection Safety Improvements
- 14th and Cornhusker Safety Improvements
- 2014 watermain replacements -- Exact locations to be determined
- 2014 & 2015 Federal Aid Arterial Road and Bridge Rehab – Locations to be determined
- Traffic Signal Replacements
 - 56th & Holdrege
 - 70th & South
 - 40th & Van Dorn / 48th & Van Dorn
 - 37th & Sheridan / Sheridan & Van Dorn

While an attempt has been made to list several projects, not all projects affecting the public right of way and travel are probably listed, as not everything effecting streets in 2012 is known at this time as routine maintenance and emergency repairs as performed.

Other work in the right of way and street includes but is not limited to:

West Haymarket JPA projects, Private Development Construction Agreements, other City Departments (Parks & Rec, Urban Development, Planning), Nebraska Department of Roads, Lancaster County, Railroad Transportation Safety District, Lincoln Electric System, Black Hills Energy, Windstream, Time Warner, Unite, other Private Utilities, etc.

While we all like to jump in our cars and drive straight to our destination, we ask for continued patience from Lincoln’s drivers and pedestrians as they work their way through and around the 2012 construction. Because despite the project coordination that does happen on road projects and discussions held between the entities to minimize the work occurring on adjacent major streets, items of maintenance and emergency repairs sometimes forces delays to occur, best laid plans to have one street open before another closes, doesn’t always work out with our many underground unknowns and when finding the unexpected there are simply many times when waiting until later isn’t an option.