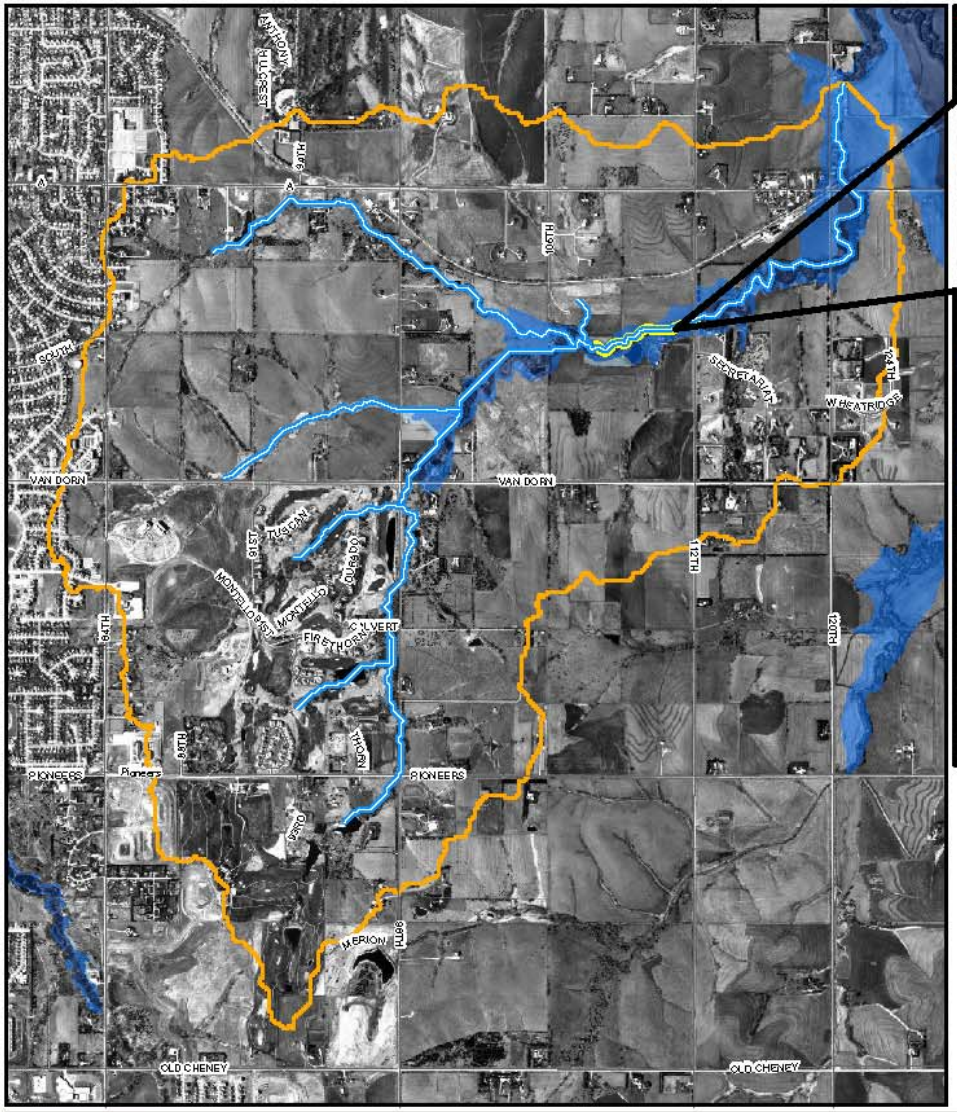

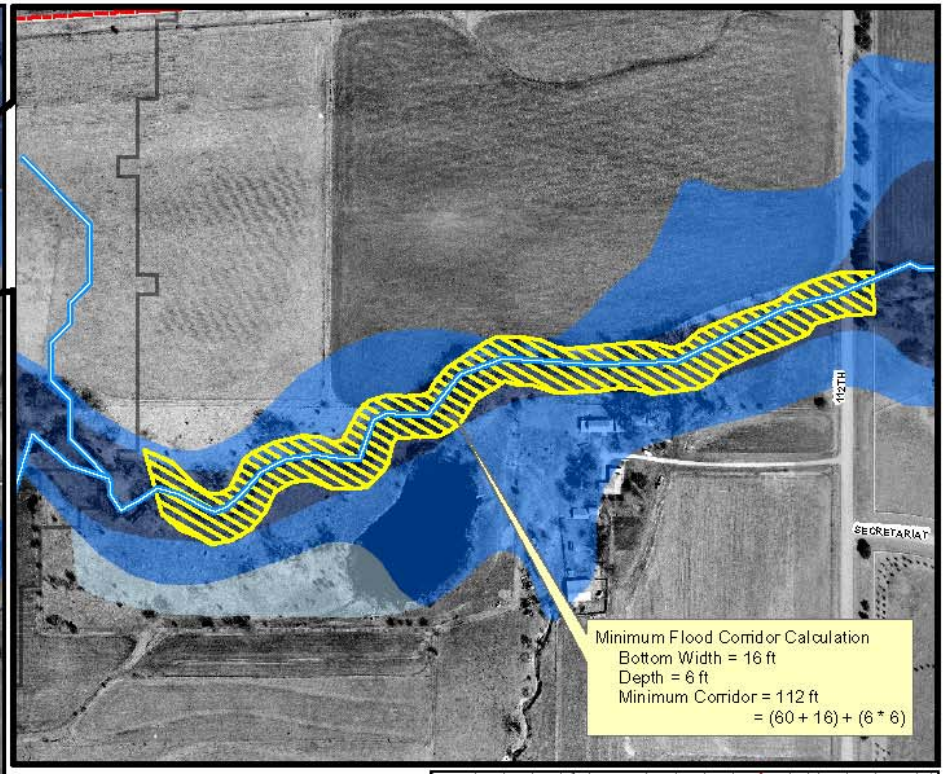

CITY OF LINCOLN
Public Works & Utilities
WATERSHED MANAGEMENT

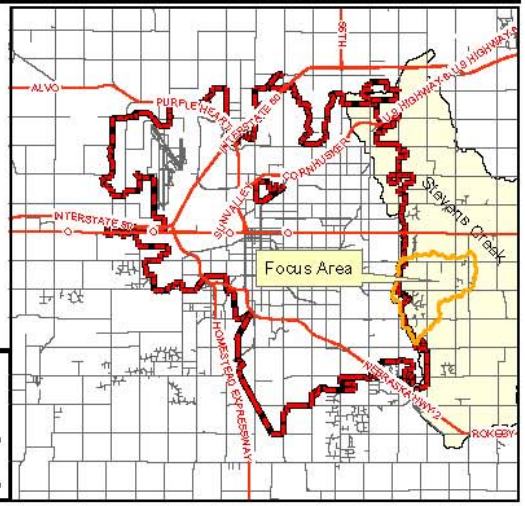

Watershed Management Program
City of Lincoln
Public Works and Utilities
DATE 2002

Stevens Creek Watershed
Minimum Flood Corridor
Mapped Floodplain and Floodway

Map Location: Sys on 'CEIS' \Records\WS\MGIS\

Legend

- Stream that Drains More than 160ac
- Major Street
- Lancaster Co. Roads
- Minimum Flood Corridor Detail Area

Flood Area Description

- Outside Flood Area
- 100 Year Flood Area
- Floodway
- 500 Year Flood Area