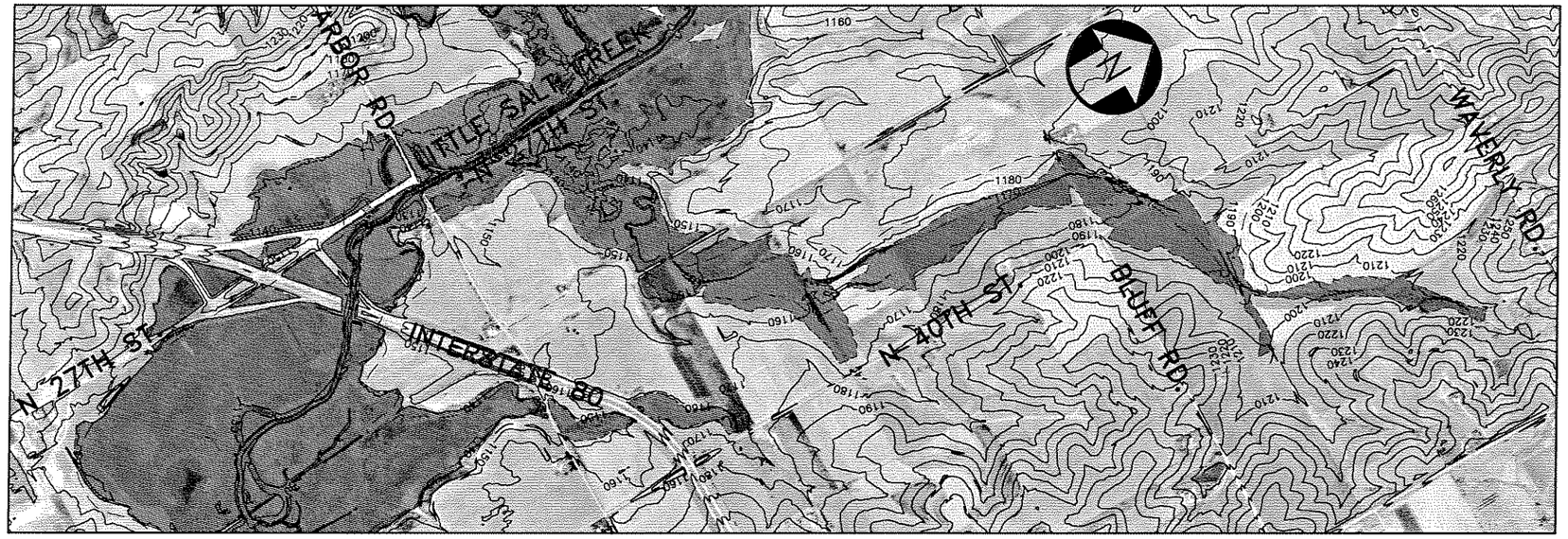

0' 1000' 2000' 4000'

LOCATION OF ENVIRONMENTALLY SENSITIVE WETLAND AND WATER AREAS ARE SHOWN ON FIGURES I-3 & I-4

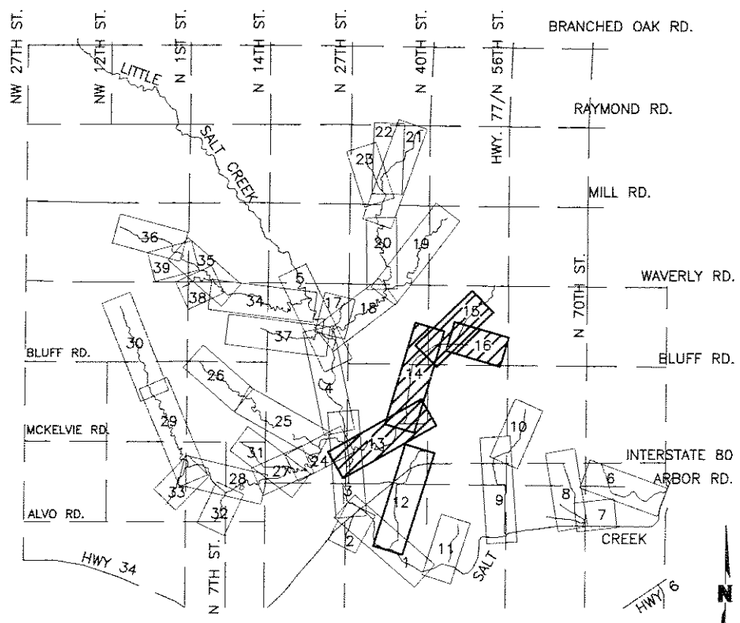

LOCATOR MAP

100-YEAR

100-YEAR LITTLE SALT CREEK FIS

OLSSON ASSOCIATES 1111 Lincoln Mall Lincoln, NE 68508 1-402-474-6311	Lincoln, Nebraska	Plan View of UPZ N-2 Mainstem Interim Stormwater Hydrology and Hydraulics Report for Lower Little Salt Creek Watershed	FIGURE: I-120

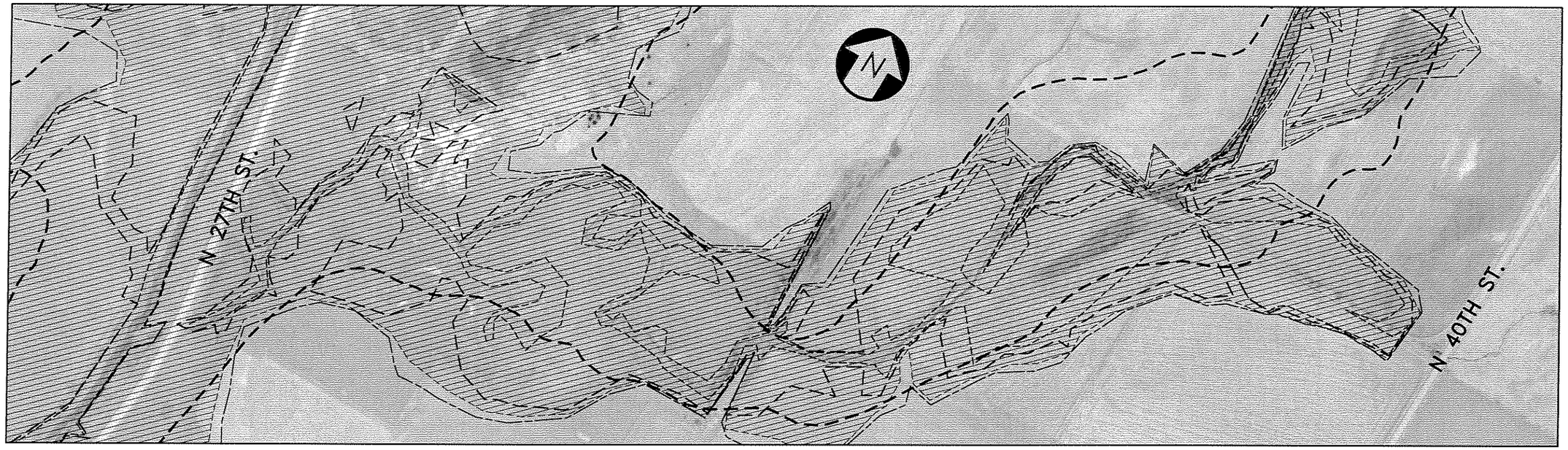

100' 300' 500'
0' 200' 400' 1000'

LOCATION OF ENVIRONMENTALLY SENSITIVE WETLAND AND WATER AREAS ARE SHOWN ON FIGURES I-3 & I-4

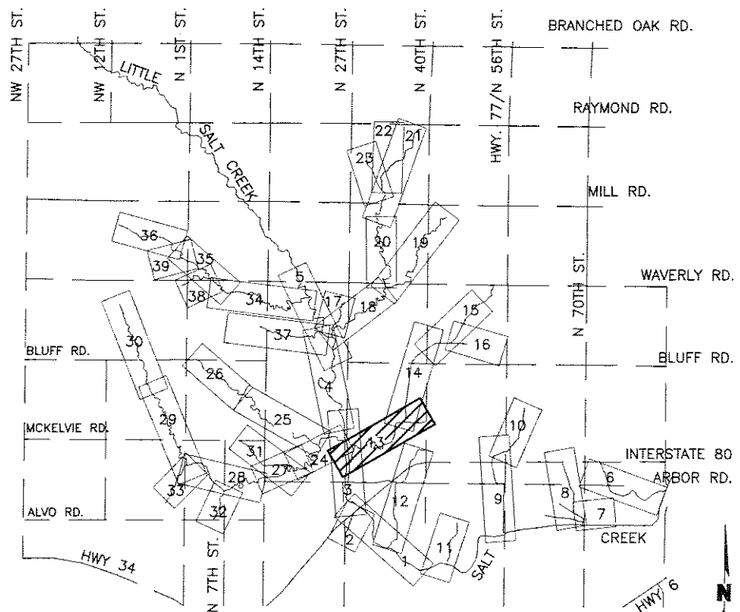

LOCATOR MAP

------ 2-YEAR
— — — 10-YEAR
▨ 100-YEAR
▬ ▬ 100-YEAR LITTLE SALT CREEK FIS
——— 500-YEAR

OLSSON ASSOCIATES
1111 Lincoln Mall
Lincoln, NE 68508
1-402-474-6311

Lincoln, Nebraska

Plan View of Stream Segment 13

Interim Stormwater Hydrology and Hydraulics Report for Lower Little Salt Creek Watershed

FIGURE: I-12P



100' 300' 500'
0' 200' 400' 1000'

LOCATION OF ENVIRONMENTALLY SENSITIVE WETLAND AND WATER AREAS ARE SHOWN ON FIGURES I-3 & I-4

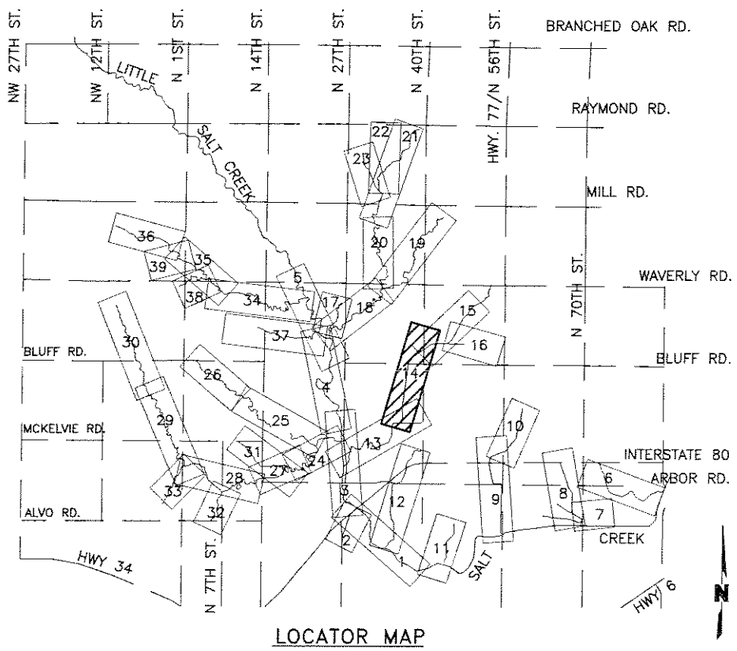

LOCATOR MAP

------ 2-YEAR
— — — 10-YEAR
▨ 100-YEAR
▬ ▬ 100-YEAR LITTLE SALT CREEK FIS
—·— 500-YEAR

OLSSON ASSOCIATES
1111 Lincoln Mall
Lincoln, NE 68508
1-402-474-6311

Lincoln, Nebraska

Plan View of Stream Segment 14

Interim Stormwater Hydrology and Hydraulics Report for Lower Little Salt Creek Watershed

FIGURE: I-12Q

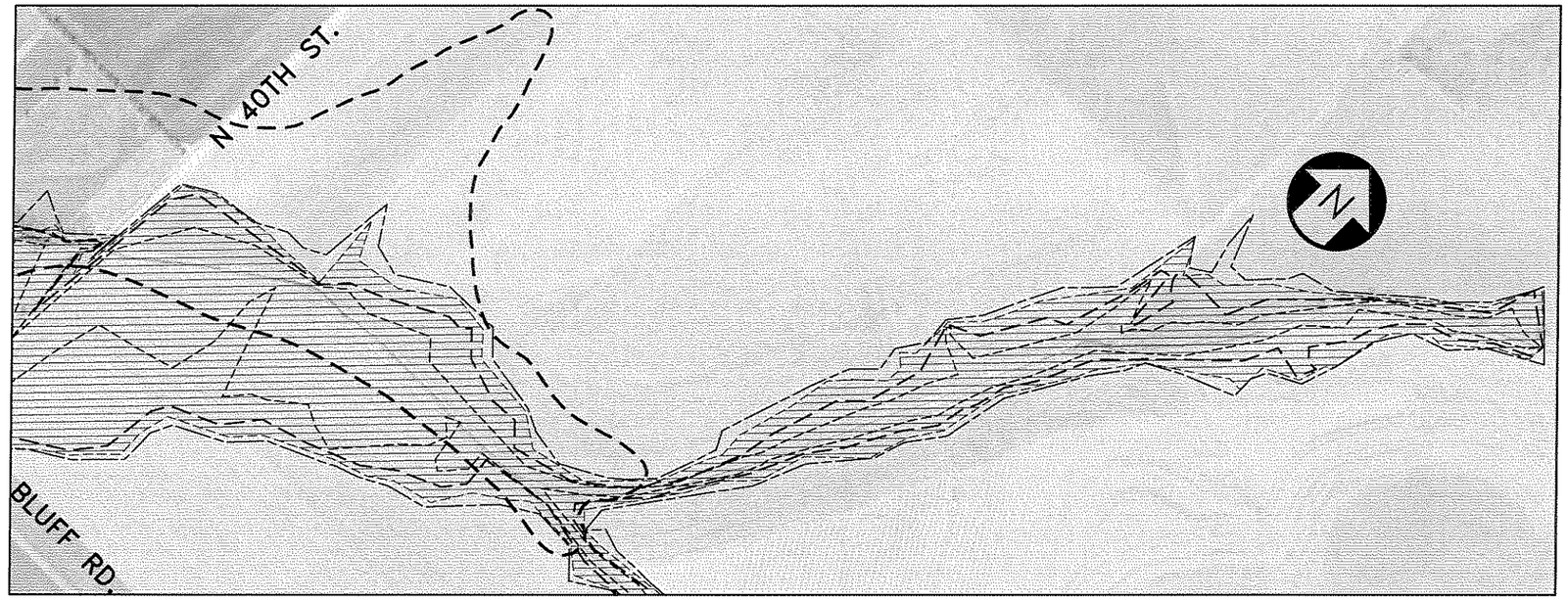

100' 300' 500'
0' 200' 400' 1000'

LOCATION OF ENVIRONMENTALLY SENSITIVE WETLAND AND WATER AREAS ARE SHOWN ON FIGURES I-3 & I-4

------ 2-YEAR
— — — 10-YEAR
▨ 100-YEAR
▬ ▬ 100-YEAR LITTLE SALT CREEK FIS
—— 500-YEAR

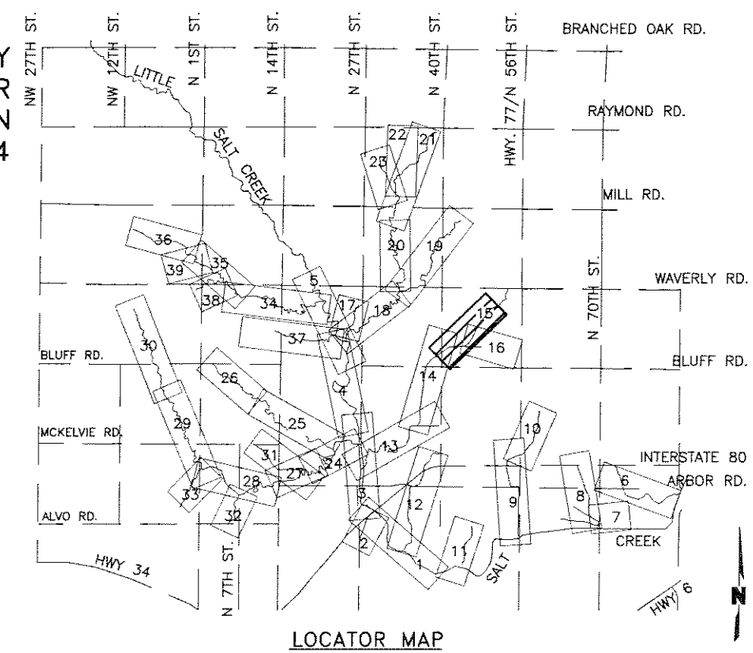

OLSSON ASSOCIATES 1111 Lincoln Mall Lincoln, NE 68508 1-402-474-6311	Lincoln, Nebraska	Plan View of Stream Segment 15 Interim Stormwater Hydrology and Hydraulics Report for Lower Little Salt Creek Watershed	FIGURE: I-12R



100' 300' 500'
0' 200' 400' 1000'

LOCATION OF ENVIRONMENTALLY SENSITIVE WETLAND AND WATER AREAS ARE SHOWN ON FIGURES I-3 & I-4

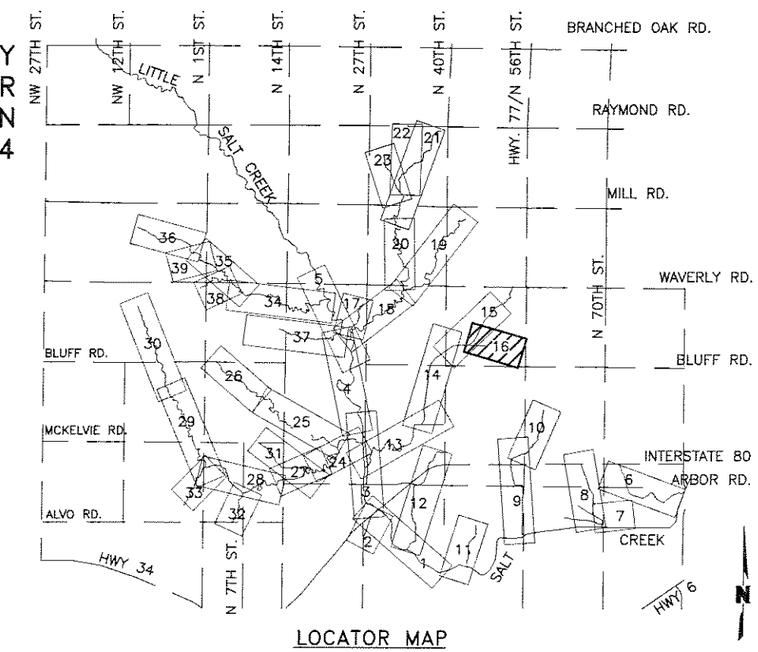

------ 2-YEAR
— — — 10-YEAR
▨ 100-YEAR
▬ ▬ 100-YEAR LITTLE SALT CREEK FIS
—·—·— 500-YEAR

OLSSON ASSOCIATES 1111 Lincoln Mall Lincoln, NE 68508 1-402-474-6311	Lincoln, Nebraska	Plan View of Stream Segment 16 Interim Stormwater Hydrology and Hydraulics Report for Lower Little Salt Creek Watershed	FIGURE: I-12S