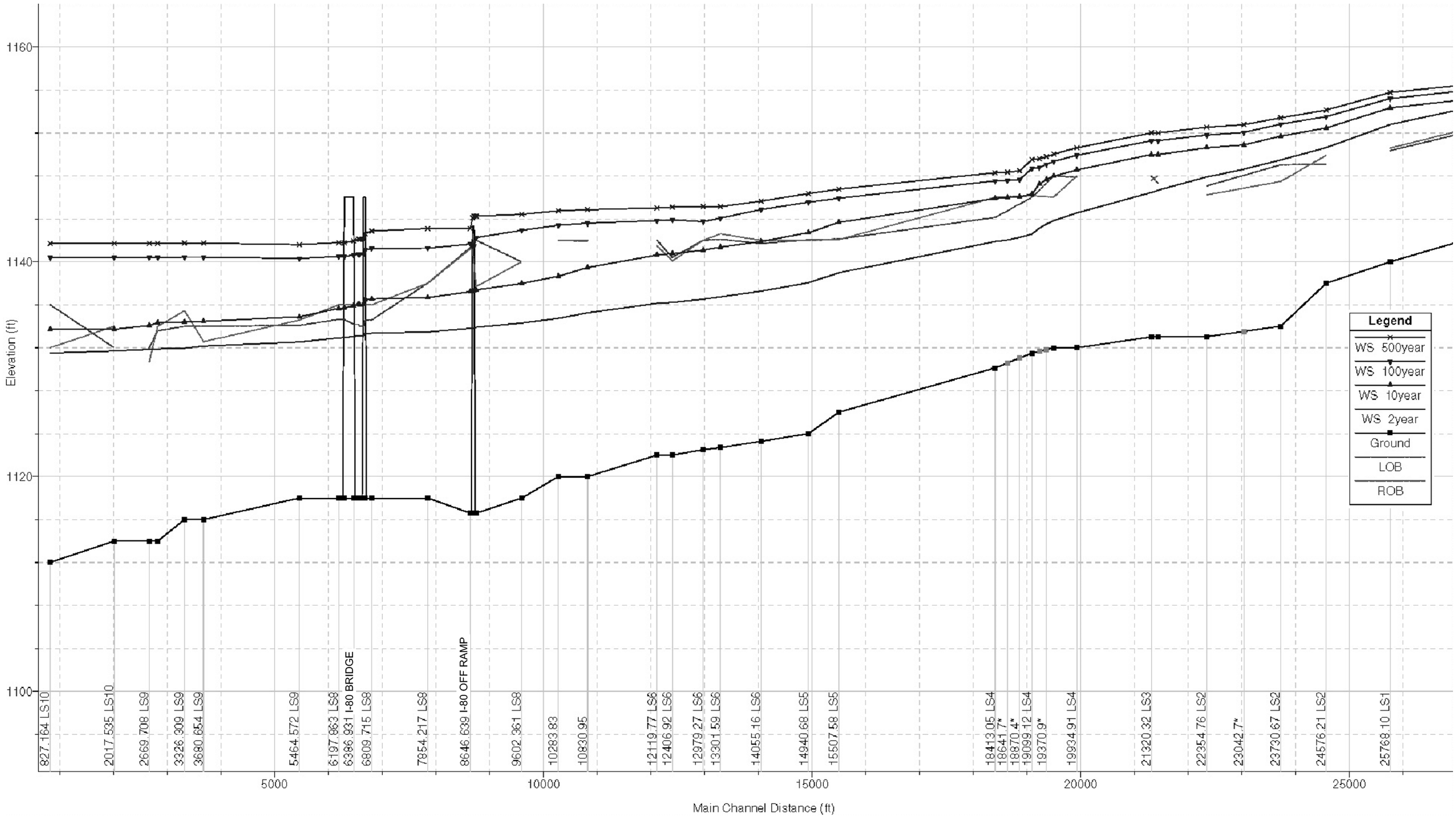

1 in Horiz. = 2000 ft 1 in Vert. = 10 ft

OLSSON ASSOCIATES
1111 Lincoln Mall
Lincoln, NE 68508
1-402-474-6311

Lincoln, Nebraska

Little Salt Creek Mainstem

Interim Stormwater Hydrology and Hydraulics Report for Lower Little Salt Creek Watershed

FIGURE: I-13A

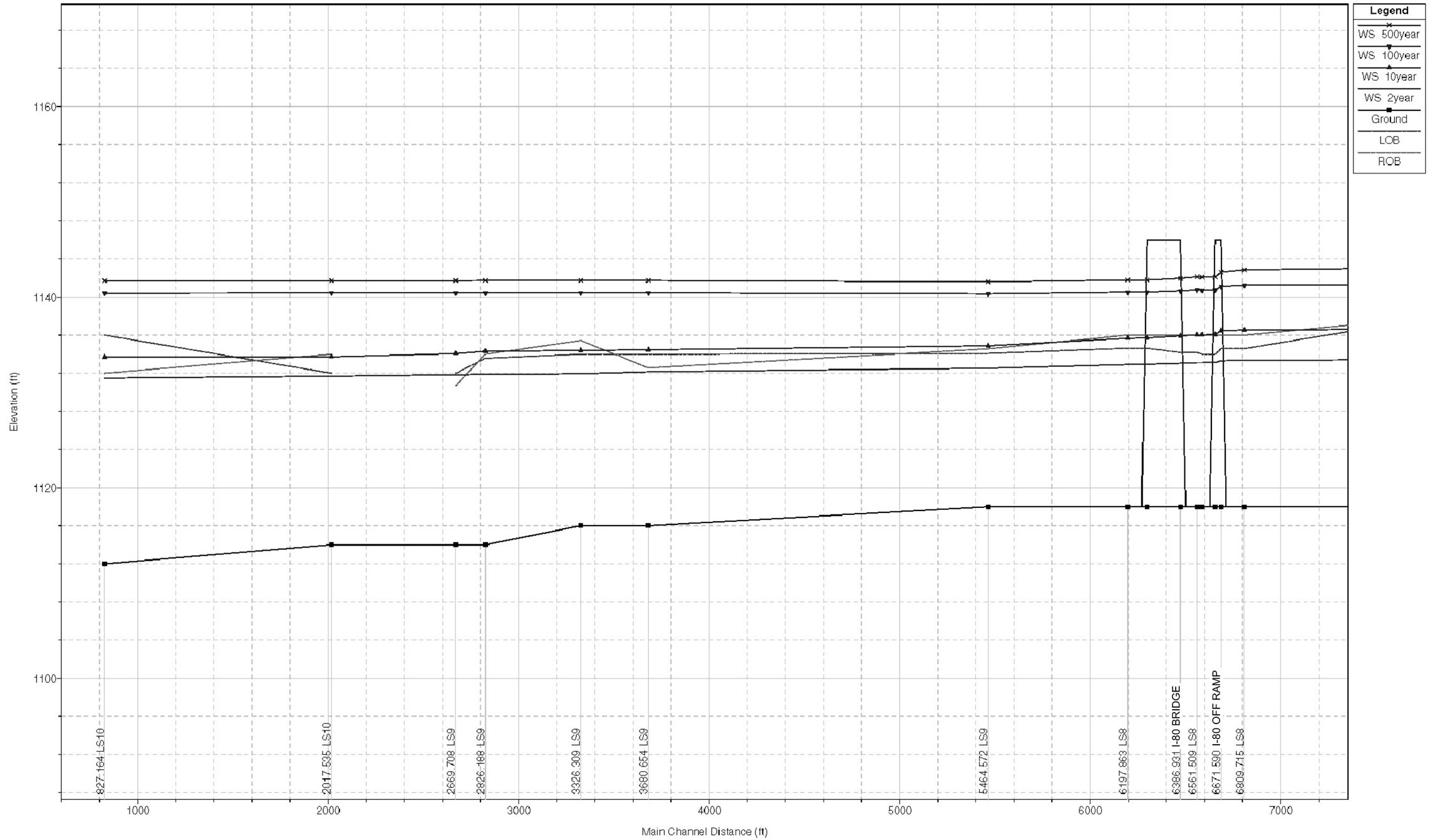

1 in Horiz. = 500 ft 1 in Vert. = 10 ft

OLSSON ASSOCIATES
1111 Lincoln Mall
Lincoln, NE 68508
1-402-474-6311

Lincoln, Nebraska

Stream Segment 1

Interim Stormwater Hydrology and Hydraulics Report for Lower Little Salt Creek Watershed

FIGURE: I-13B

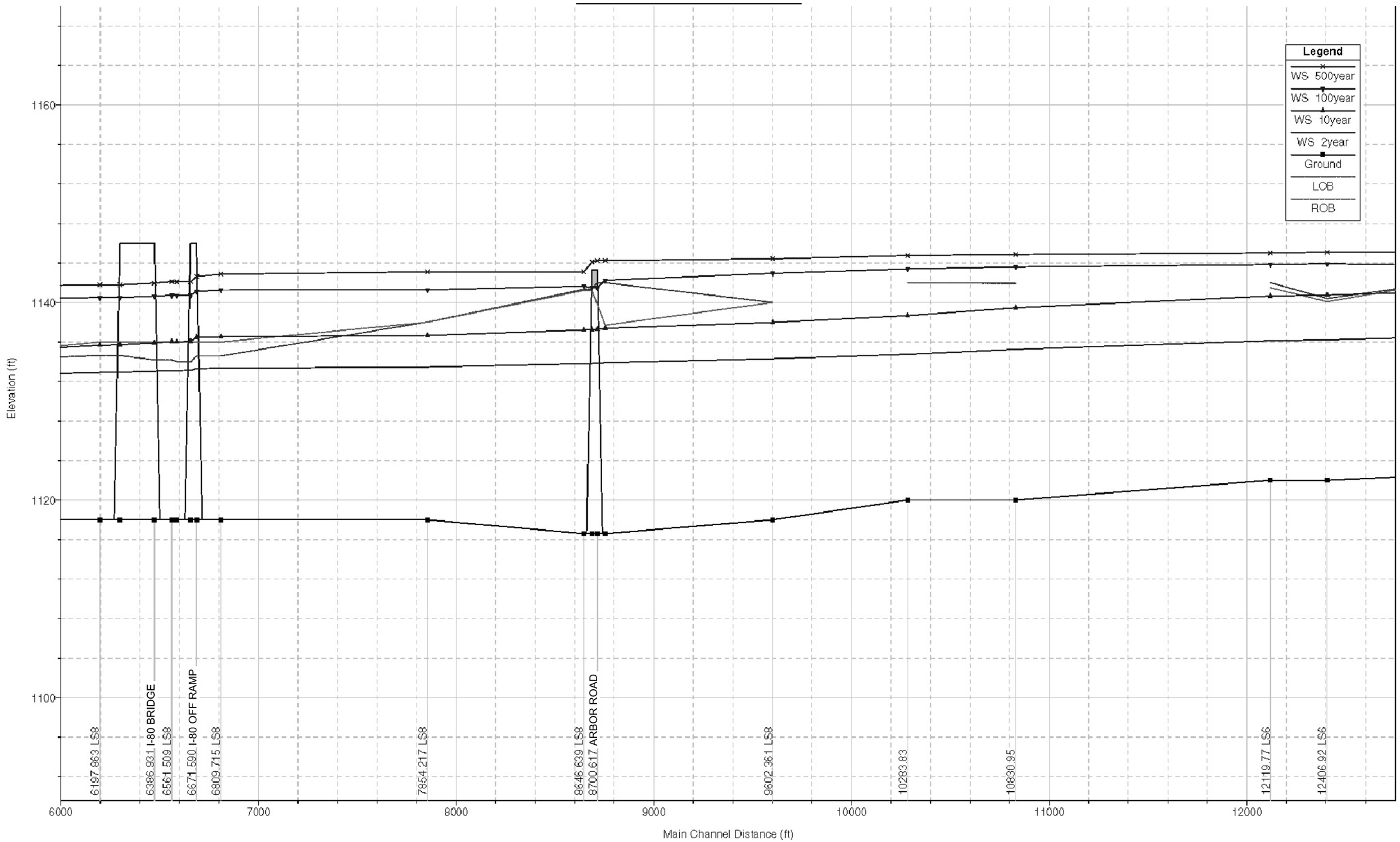

1 in Horiz. = 500 ft 1 in Vert. = 10 ft

OLSSON ASSOCIATES 1111 Lincoln Mall Lincoln, NE 68508 1-402-474-6311	Lincoln, Nebraska	Stream Segment 2 Interim Stormwater Hydrology and Hydraulics Report for Lower Little Salt Creek Watershed	FIGURE: I-13C

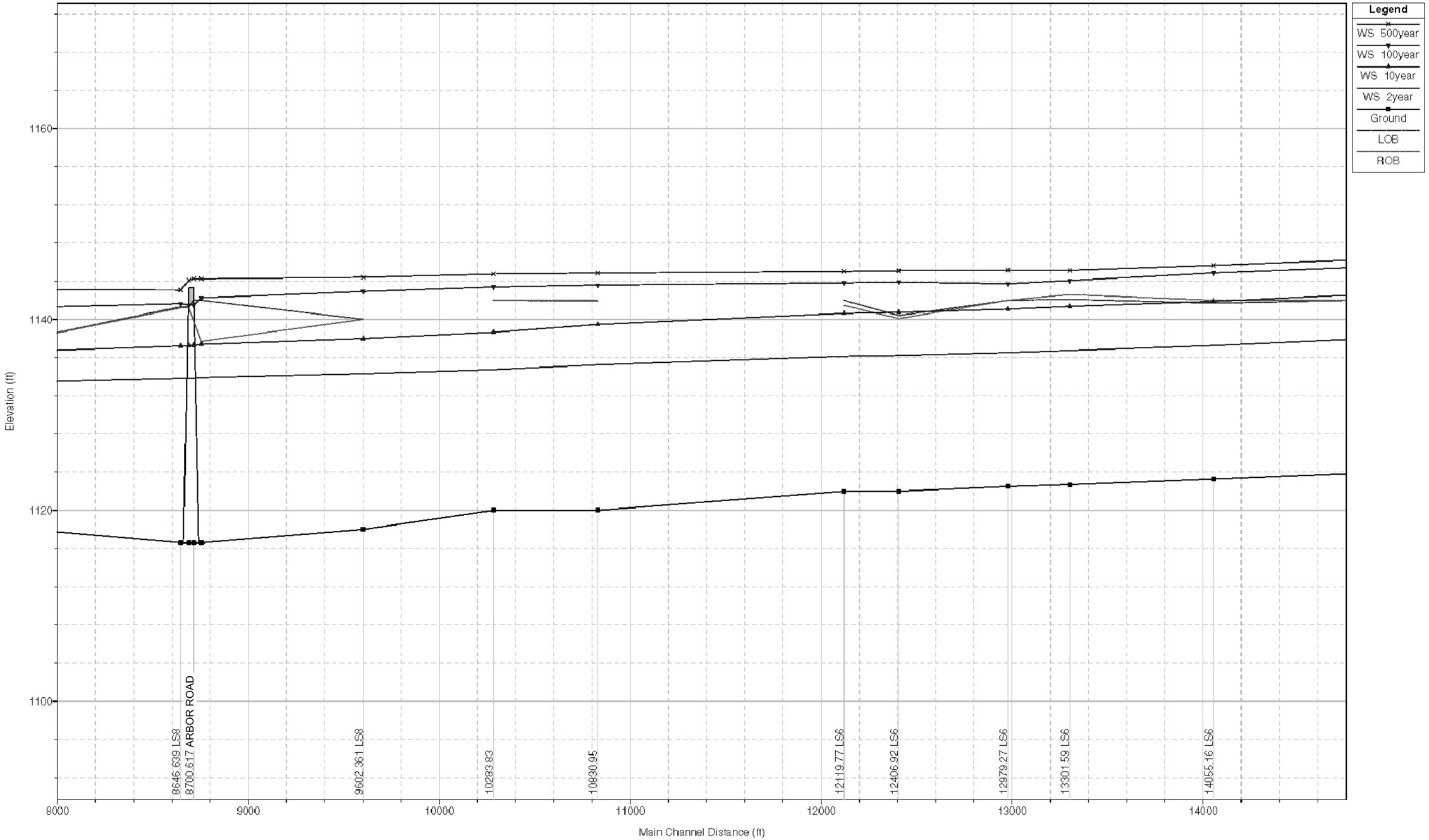

1 in Horiz. = 500 ft 1 in Vert. = 10 ft

OLSSON ASSOCIATES 1111 Lincoln Mall Lincoln, NE 68508 1-402-474-6311	Lincoln, Nebraska	Stream Segment 3 Interim Stormwater Hydrology and Hydraulics Report for Lower Little Salt Creek Watershed	FIGURE: I-13D

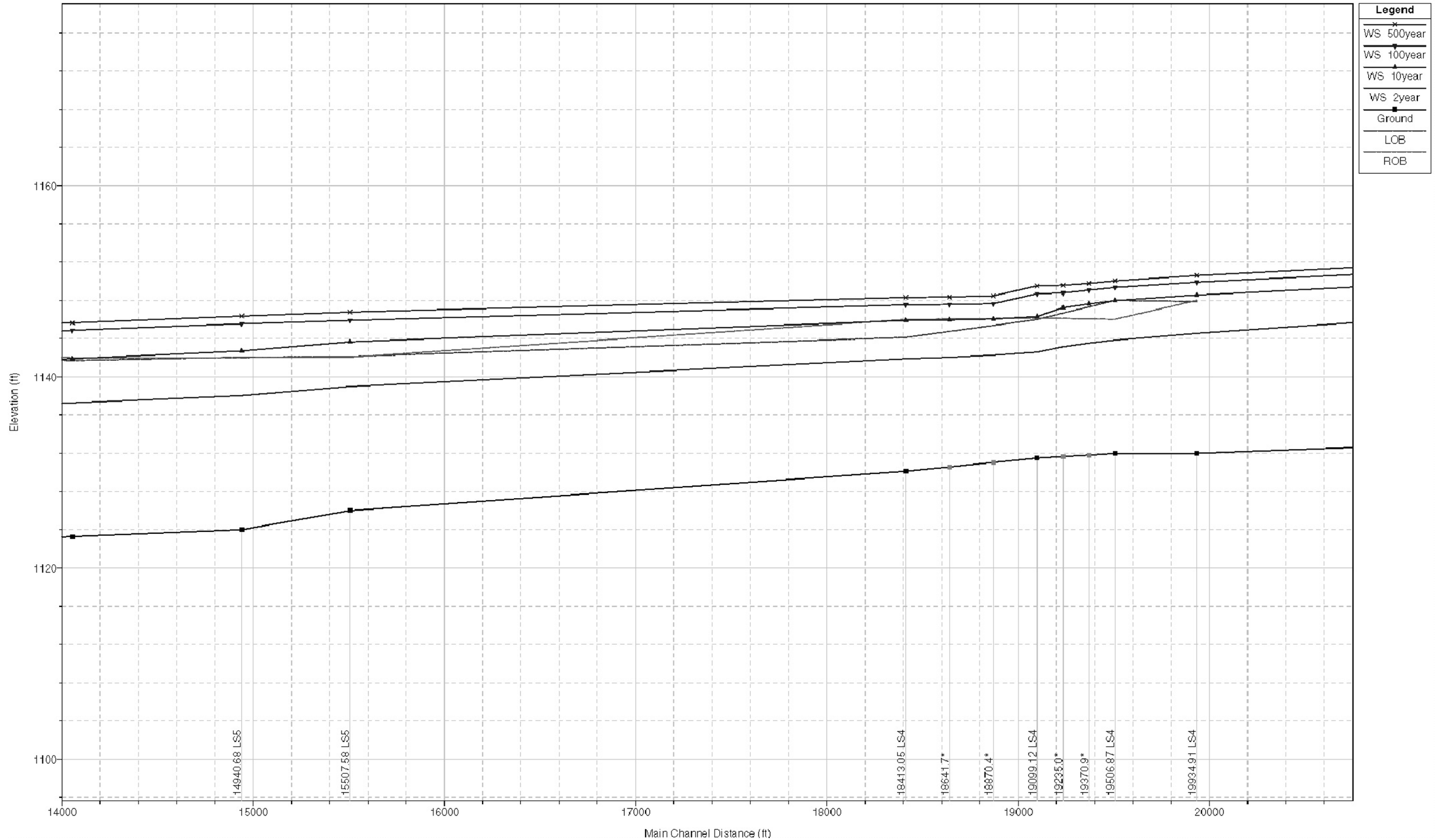

1 in Horiz. = 500 ft 1 in Vert. = 10 ft

OLSSON ASSOCIATES 1111 Lincoln Mall Lincoln, NE 68508 1-402-474-6311	Lincoln, Nebraska	Stream Segment 4 Interim Stormwater Hydrology and Hydraulics Report for Lower Little Salt Creek Watershed	FIGURE: I-13E

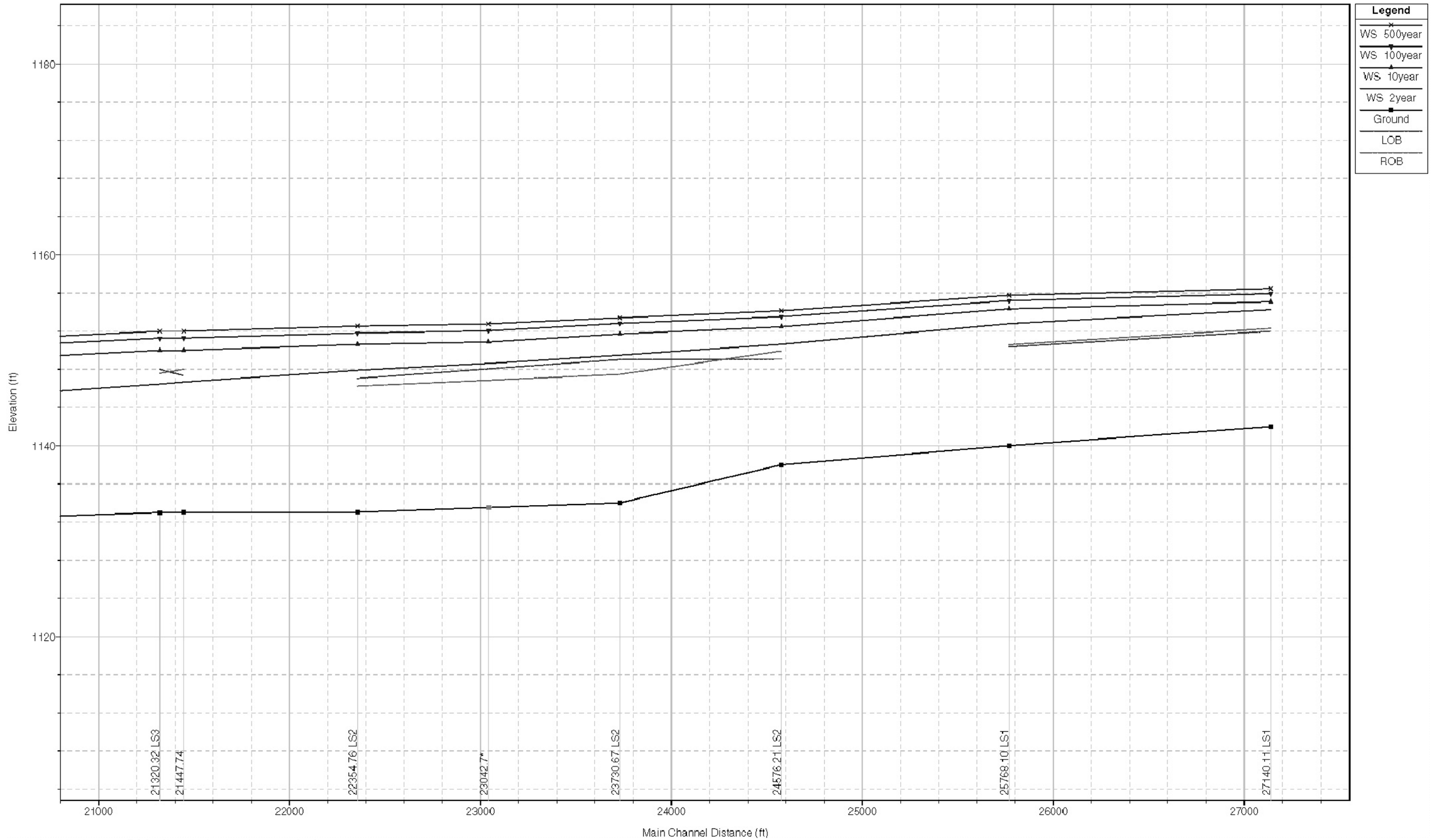

1 in Horiz. = 500 ft 1 in Vert. = 10 ft

OLSSON ASSOCIATES 1111 Lincoln Mall Lincoln, NE 68508 1-402-474-6311	Lincoln, Nebraska	Stream Segment 5 Interim Stormwater Hydrology and Hydraulics Report for Lower Little Salt Creek Watershed	FIGURE: I-13F