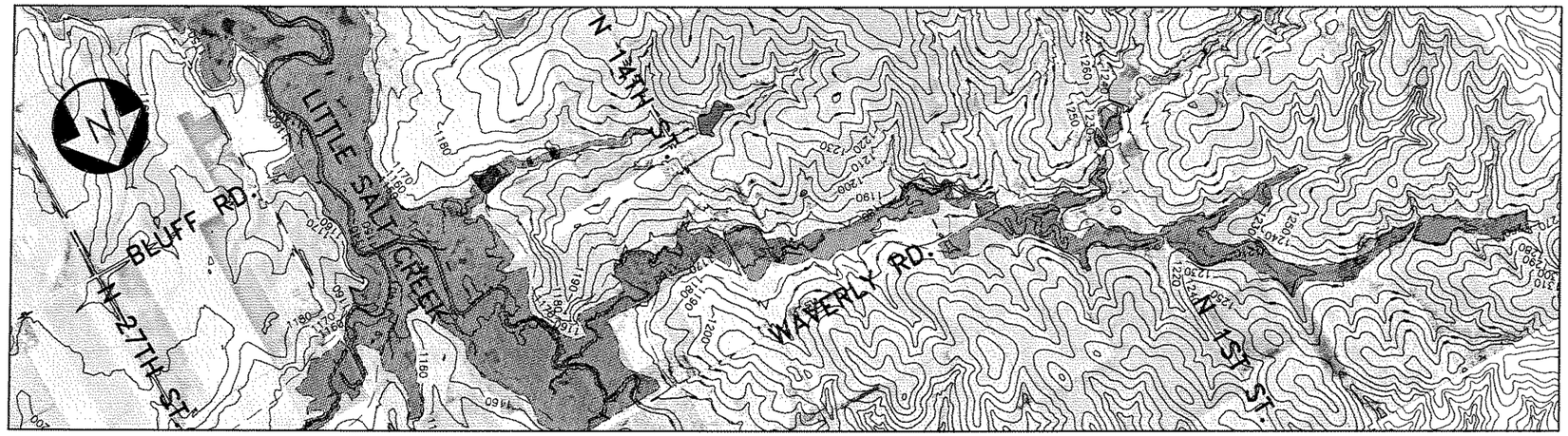

LOCATION OF ENVIRONMENTALLY SENSITIVE WETLAND AND WATER AREAS ARE SHOWN ON FIGURES I-3 & I-4

100-YEAR

100-YEAR LITTLE SALT CREEK FIS

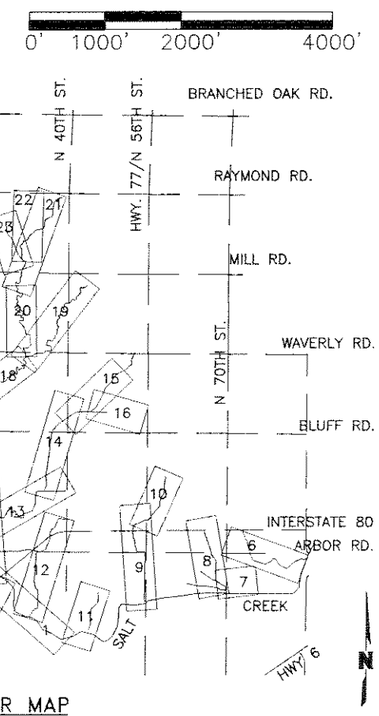

LOCATOR MAP

OLSSON ASSOCIATES 1111 Lincoln Mall Lincoln, NE 68508 1-402-474-6311	Lincoln, Nebraska	Plan View of UPZ N-5 Mainstem Interim Stormwater Hydrology and Hydraulics Report for Lower Little Salt Creek Watershed	FIGURE: I-12AM

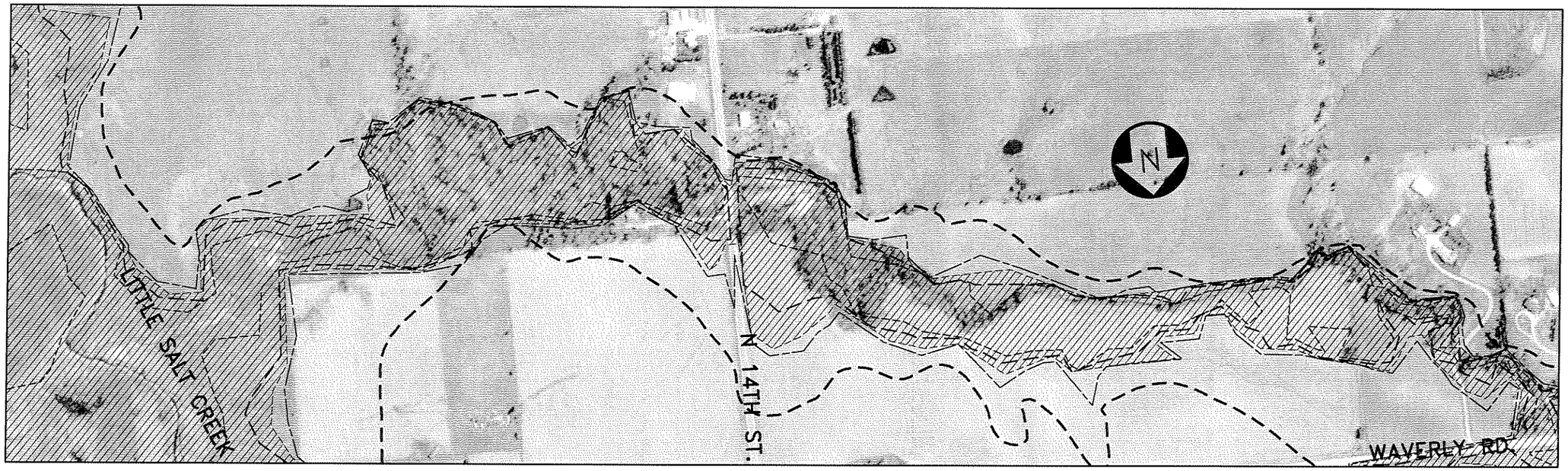

100' 300' 500'
0' 200' 400' 1000'

LOCATION OF ENVIRONMENTALLY SENSITIVE WETLAND AND WATER AREAS ARE SHOWN ON FIGURES I-3 & I-4

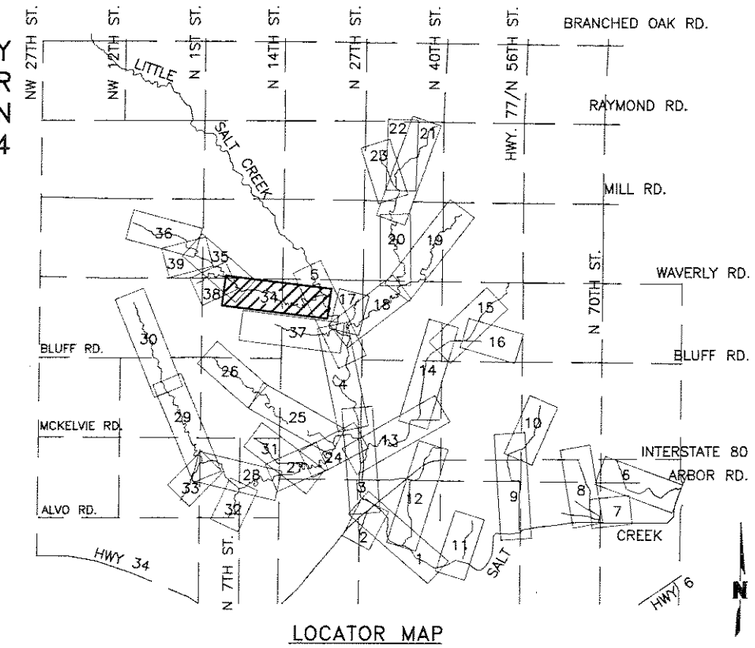

LOCATOR MAP

------ 2-YEAR
— — — 10-YEAR
▨ 100-YEAR
▬ ▬ 100-YEAR LITTLE SALT CREEK FIS
——— 500-YEAR

OLSSON ASSOCIATES 1111 Lincoln Mall Lincoln, NE 68508 1-402-474-6311	Lincoln, Nebraska	Plan View of Stream Segment 34 Interim Stormwater Hydrology and Hydraulics Report for Lower Little Salt Creek Watershed	FIGURE: I-12AN

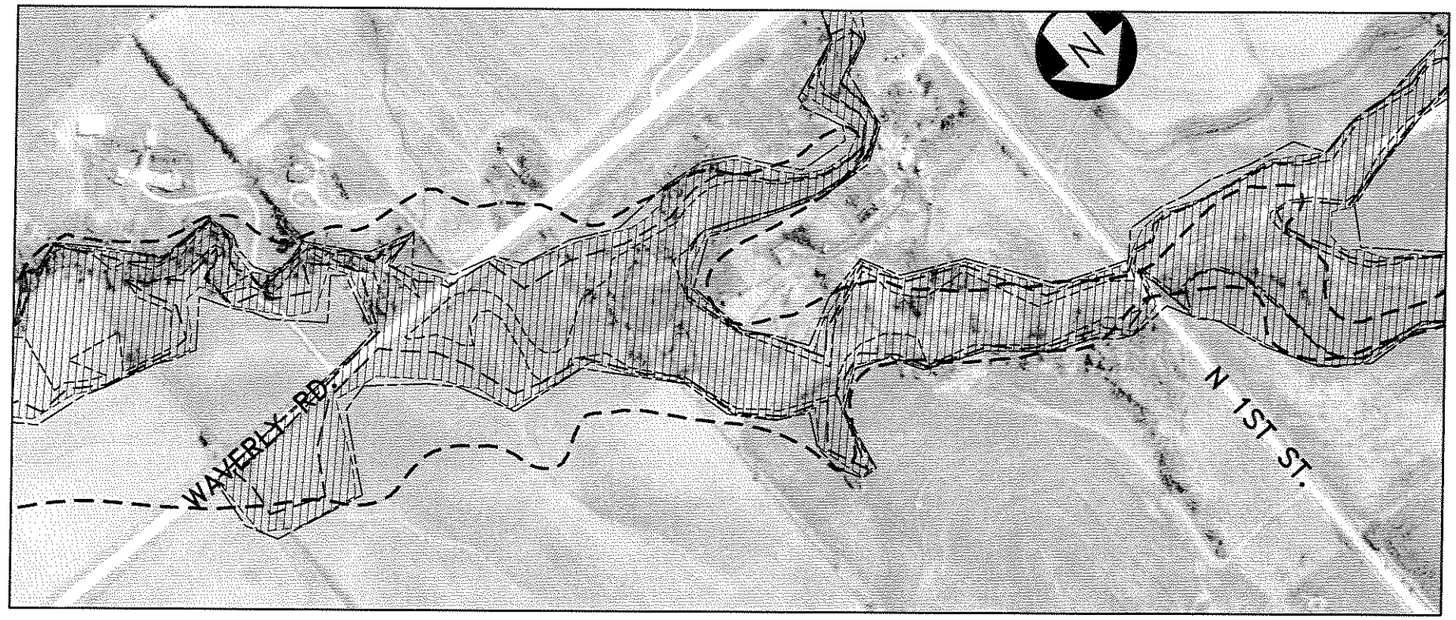

100' 300' 500'
0' 200' 400' 1000'

LOCATION OF ENVIRONMENTALLY SENSITIVE WETLAND AND WATER AREAS ARE SHOWN ON FIGURES I-3 & I-4

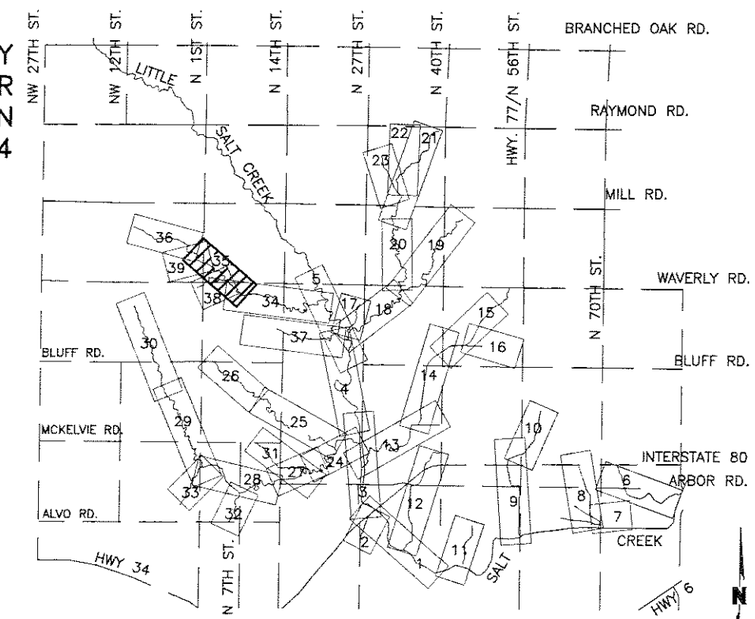

LOCATOR MAP

- - - - - - 2-YEAR
— — — 10-YEAR
100-YEAR
100-YEAR LITTLE SALT CREEK FIS
—·— 500-YEAR

OLSSON ASSOCIATES 1111 Lincoln Mall Lincoln, NE 68508 1-402-474-6311	Lincoln, Nebraska	Plan View of Stream Segment 35 Interim Stormwater Hydrology and Hydraulics Report for Lower Little Salt Creek Watershed	FIGURE: I-12AO



100' 300' 500'
0' 200' 400' 1000'

LOCATION OF ENVIRONMENTALLY SENSITIVE WETLAND AND WATER AREAS ARE SHOWN ON FIGURES I-3 & I-4

------ 2-YEAR
— — — 10-YEAR
100-YEAR
100-YEAR LITTLE SALT CREEK FIS
——— 500-YEAR

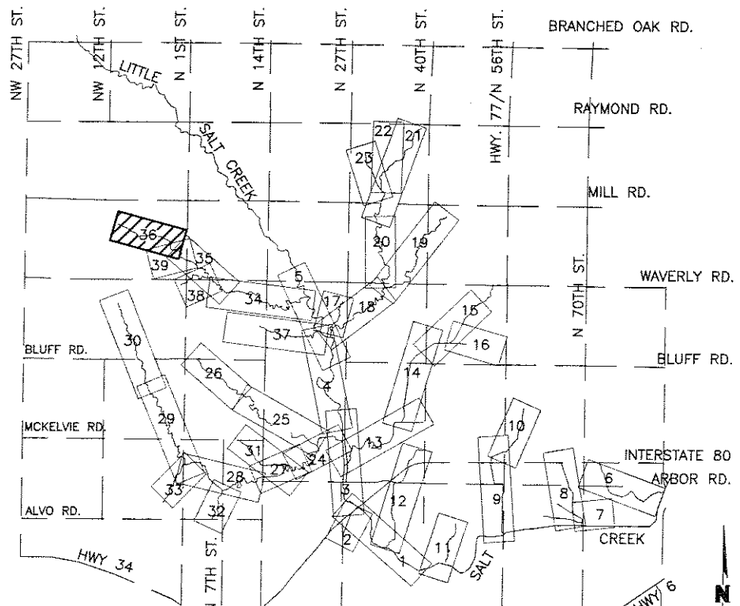

LOCATOR MAP

OLSSON ASSOCIATES
1111 Lincoln Mall
Lincoln, NE 68508
1-402-474-6311

Lincoln, Nebraska

Plan View of Stream Segment 36

Interim Stormwater Hydrology and Hydraulics Report for Lower Little Salt Creek Watershed

FIGURE: I-12AP



100' 300' 500'
0' 200' 400' 1000'

LOCATION OF ENVIRONMENTALLY SENSITIVE WETLAND AND WATER AREAS ARE SHOWN ON FIGURES I-3 & I-4

------ 2-YEAR
— — — 10-YEAR
100-YEAR
100-YEAR LITTLE SALT CREEK FIS
——— 500-YEAR

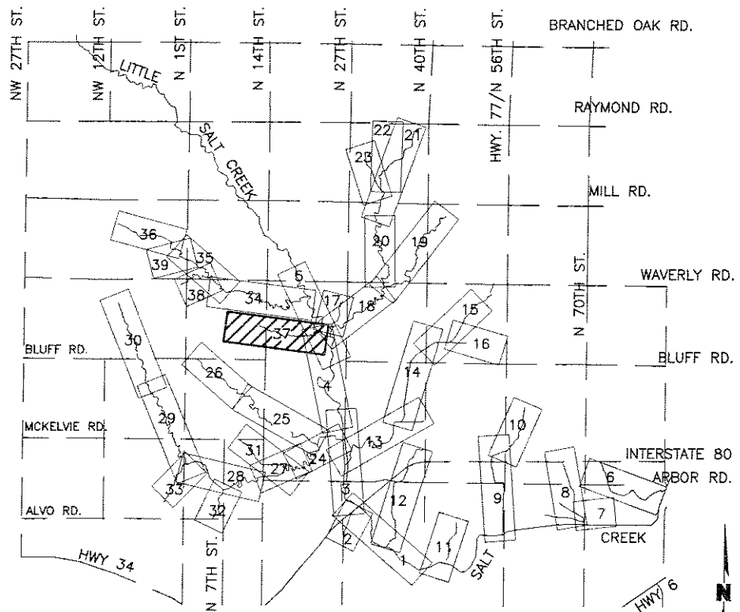

LOCATOR MAP

OLSSON ASSOCIATES 1111 Lincoln Mall Lincoln, NE 68508 1-402-474-6311	Lincoln, Nebraska	Plan View of Stream Segment 37 Interim Stormwater Hydrology and Hydraulics Report for Lower Little Salt Creek Watershed	FIGURE: I-12AQ



LOCATION OF ENVIRONMENTALLY SENSITIVE WETLAND AND WATER AREAS ARE SHOWN ON FIGURES I-3 & I-4

100' 300' 500'
0' 200' 400' 1000'

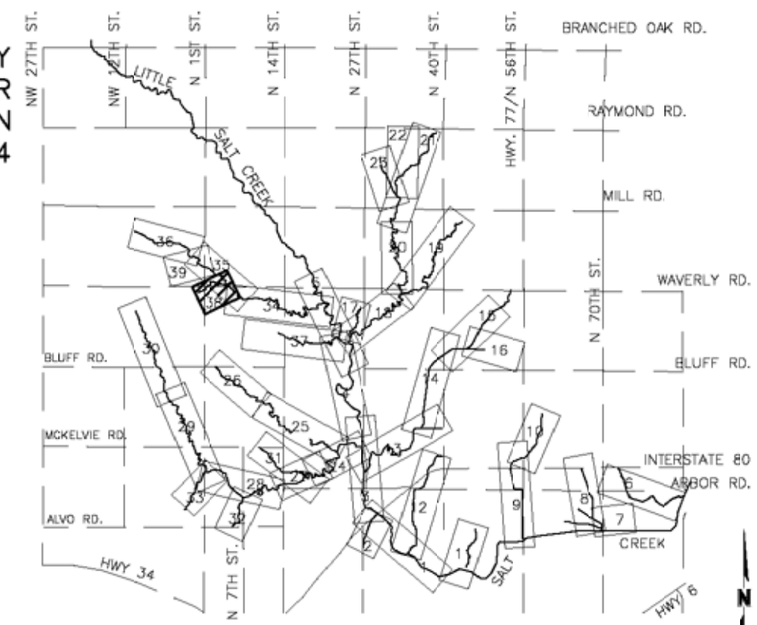

LOCATOR MAP

------ 2-YEAR
— — — 10-YEAR
▨ 100-YEAR
▬ ▬ 100-YEAR LITTLE SALT CREEK FIS
—·— 500-YEAR

OLSSON ASSOCIATES 1111 Lincoln Mall Lincoln, NE 68508 1-402-474-6311	Lincoln, Nebraska	Plan View of Stream Segment 38 Interim Stormwater Hydrology and Hydraulics Report for Lower Little Salt Creek Watershed	FIGURE: I-12AR



100' 300' 500'
0' 200' 400' 1000'

LOCATION OF ENVIRONMENTALLY SENSITIVE WETLAND AND WATER AREAS ARE SHOWN ON FIGURES I-3 & I-4

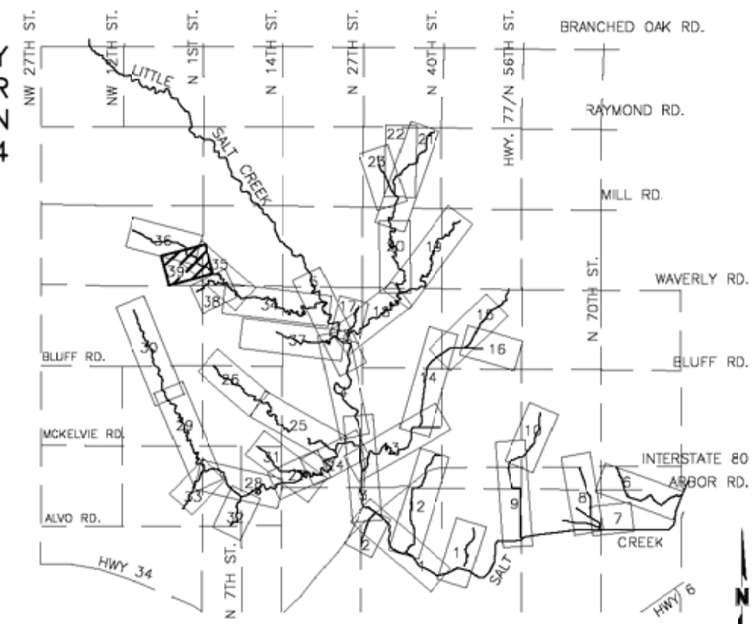

LOCATOR MAP

------ 2-YEAR
— — — 10-YEAR
▨ 100-YEAR
▬ ▬ 100-YEAR LITTLE SALT CREEK FIS
—·—·— 500-YEAR

OLSSON ASSOCIATES 1111 Lincoln Mall Lincoln, NE 68508 1-402-474-6311	Lincoln, Nebraska	Plan View of Stream Segment 39 Interim Stormwater Hydrology and Hydraulics Report for Lower Little Salt Creek Watershed	FIGURE: I-12AS