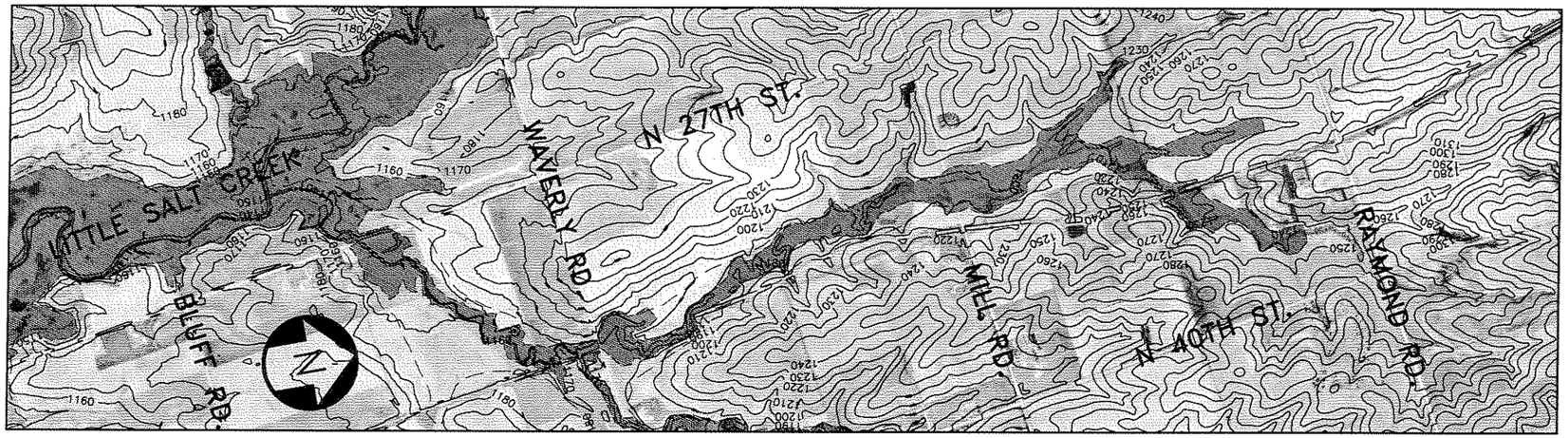

0' 1000' 2000' 4000'

LOCATION OF ENVIRONMENTALLY SENSITIVE WETLAND AND WATER AREAS ARE SHOWN ON FIGURES I-3 & I-4

100-YEAR

100-YEAR LITTLE SALT CREEK FIS

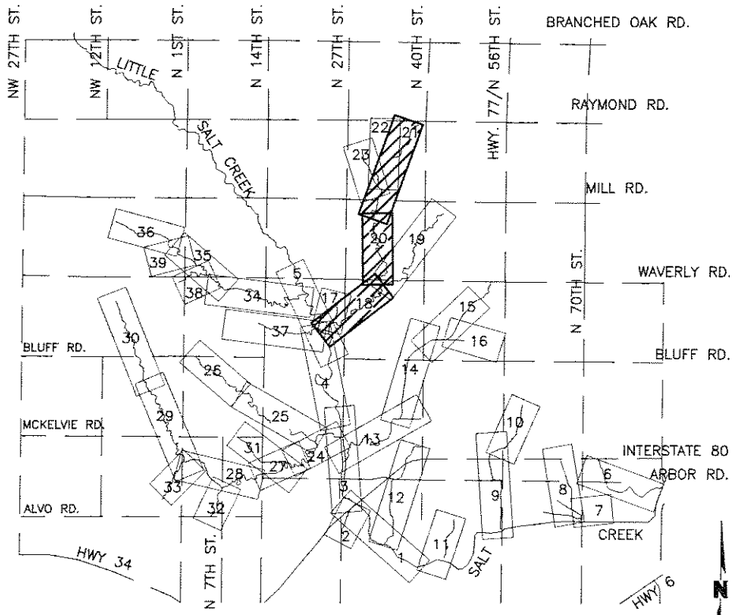

LOCATOR MAP

OLSSON ASSOCIATES 1111 Lincoln Mall Lincoln, NE 68508 1-402-474-6311	Lincoln, Nebraska	Plan View of UPZ N-3 Mainstem Interim Stormwater Hydrology and Hydraulics Report for Lower Little Salt Creek Watershed	FIGURE: I-12T



100' 300' 500'
0' 200' 400' 1000'

LOCATION OF ENVIRONMENTALLY SENSITIVE WETLAND AND WATER AREAS ARE SHOWN ON FIGURES I-3 & I-4

------ 2-YEAR
— — — 10-YEAR
100-YEAR
100-YEAR LITTLE SALT CREEK FIS
——— 500-YEAR

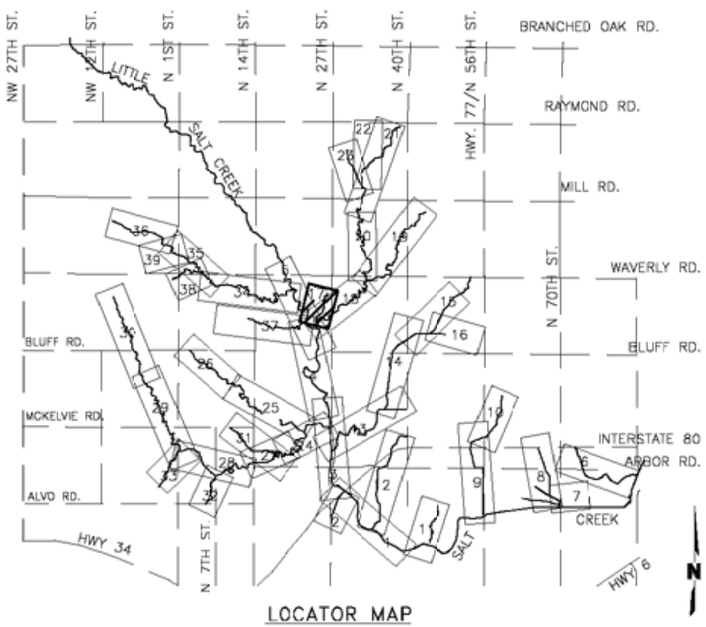

LOCATOR MAP

OLSSON ASSOCIATES
1111 Lincoln Mall
Lincoln, NE 68508
1-402-474-6311

Lincoln, Nebraska

Plan View of Stream Segment 17

Interim Stormwater Hydrology and Hydraulics Report for Lower Little Salt Creek Watershed

FIGURE: I-12U

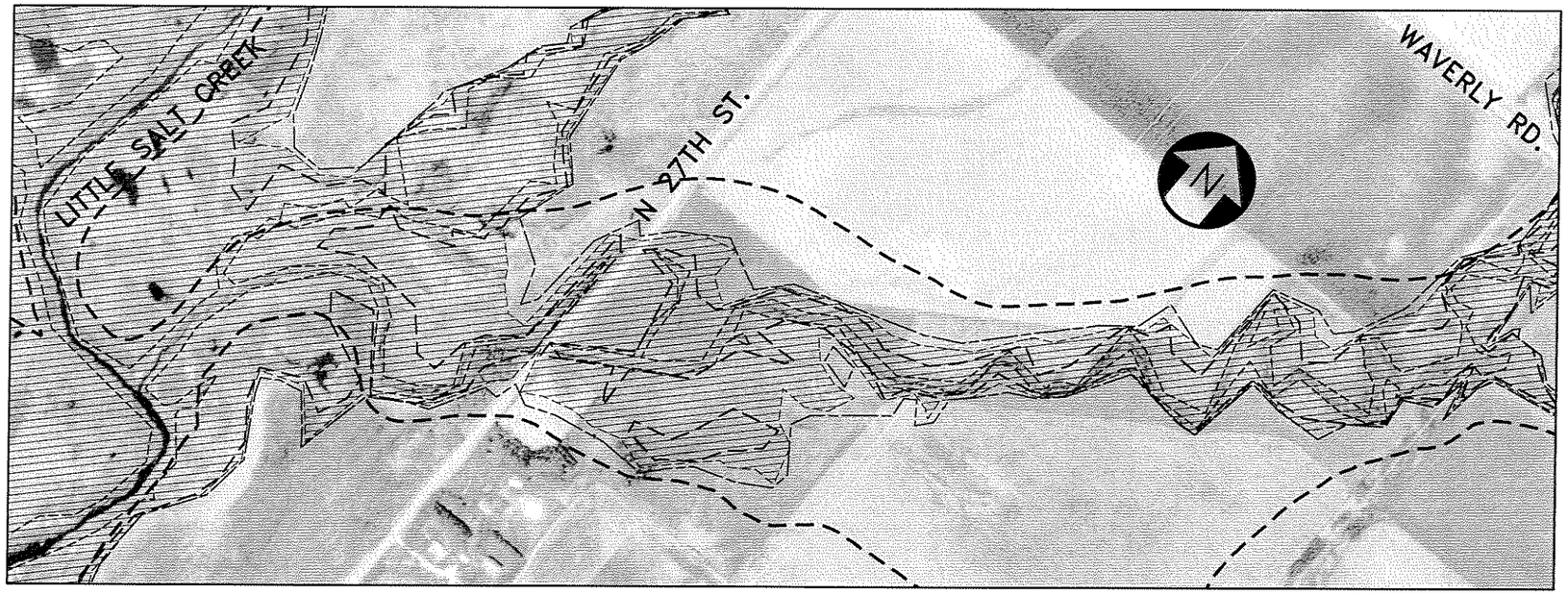

100' 300' 500'
0' 200' 400' 1000'

LOCATION OF ENVIRONMENTALLY SENSITIVE WETLAND AND WATER AREAS ARE SHOWN ON FIGURES I-3 & I-4

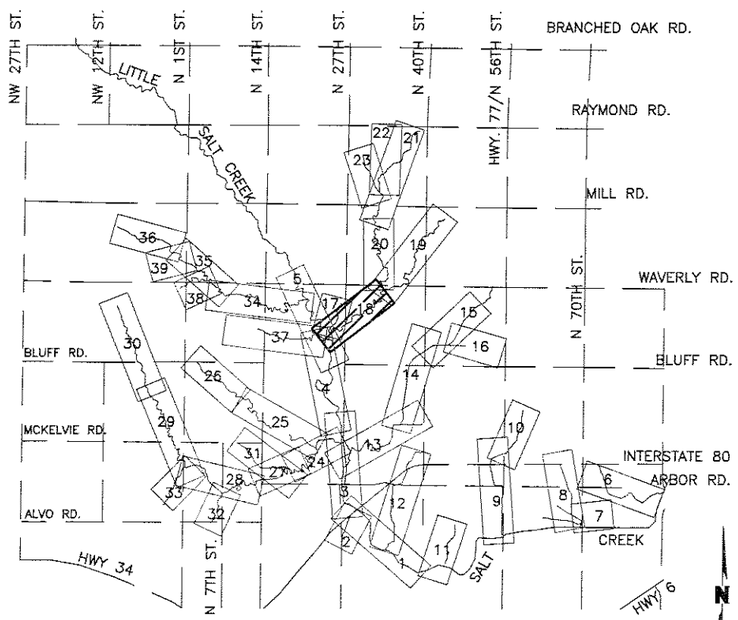

LOCATOR MAP

------ 2-YEAR
— — — 10-YEAR
▨ 100-YEAR
▬ ▬ 100-YEAR LITTLE SALT CREEK FIS
—·— 500-YEAR

OLSSON ASSOCIATES 1111 Lincoln Mall Lincoln, NE 68508 1-402-474-6311	Lincoln, Nebraska	Plan View of Stream Segment 18 Interim Stormwater Hydrology and Hydraulics Report for Lower Little Salt Creek Watershed	FIGURE: I-12V

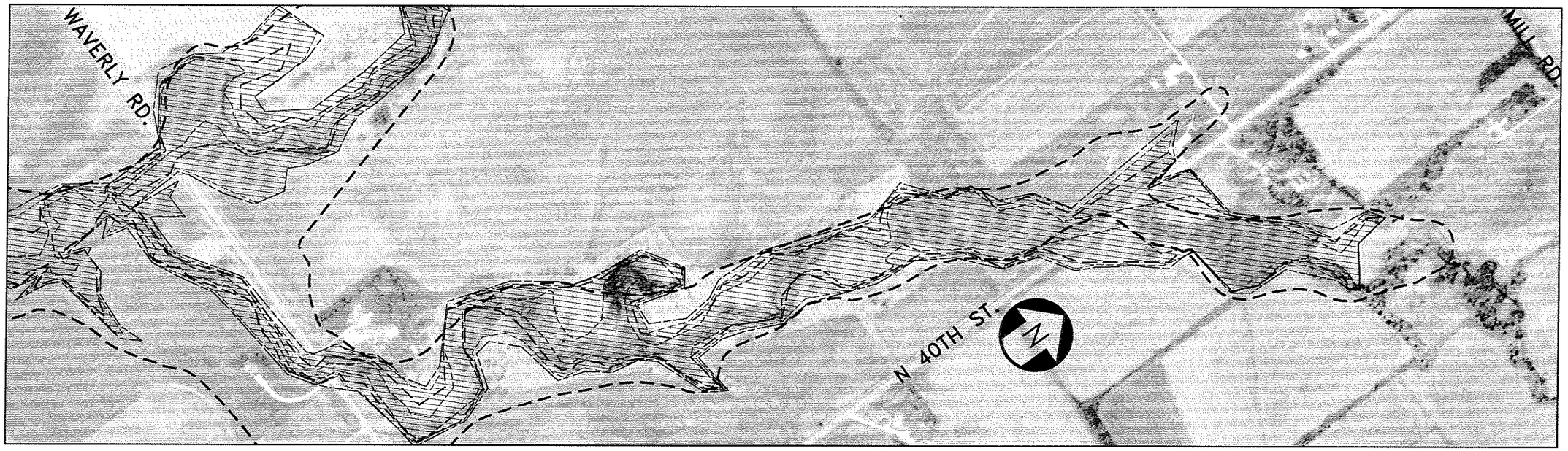

100' 300' 500'
0' 200' 400' 1000'

LOCATION OF ENVIRONMENTALLY SENSITIVE WETLAND AND WATER AREAS ARE SHOWN ON FIGURES I-3 & I-4

------ 2-YEAR
— — — 10-YEAR
100-YEAR
— — — 100-YEAR LITTLE SALT CREEK FIS
——— 500-YEAR

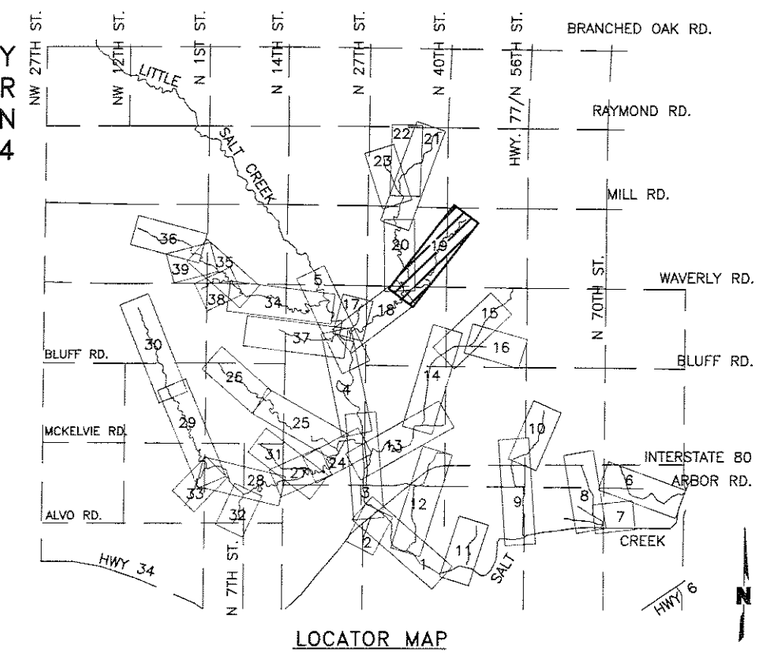

OLSSON ASSOCIATES 1111 Lincoln Mall Lincoln, NE 68508 1-402-474-6311	Lincoln, Nebraska	Plan View of Stream Segment 19 Interim Stormwater Hydrology and Hydraulics Report for Lower Little Salt Creek Watershed	FIGURE: I-12W

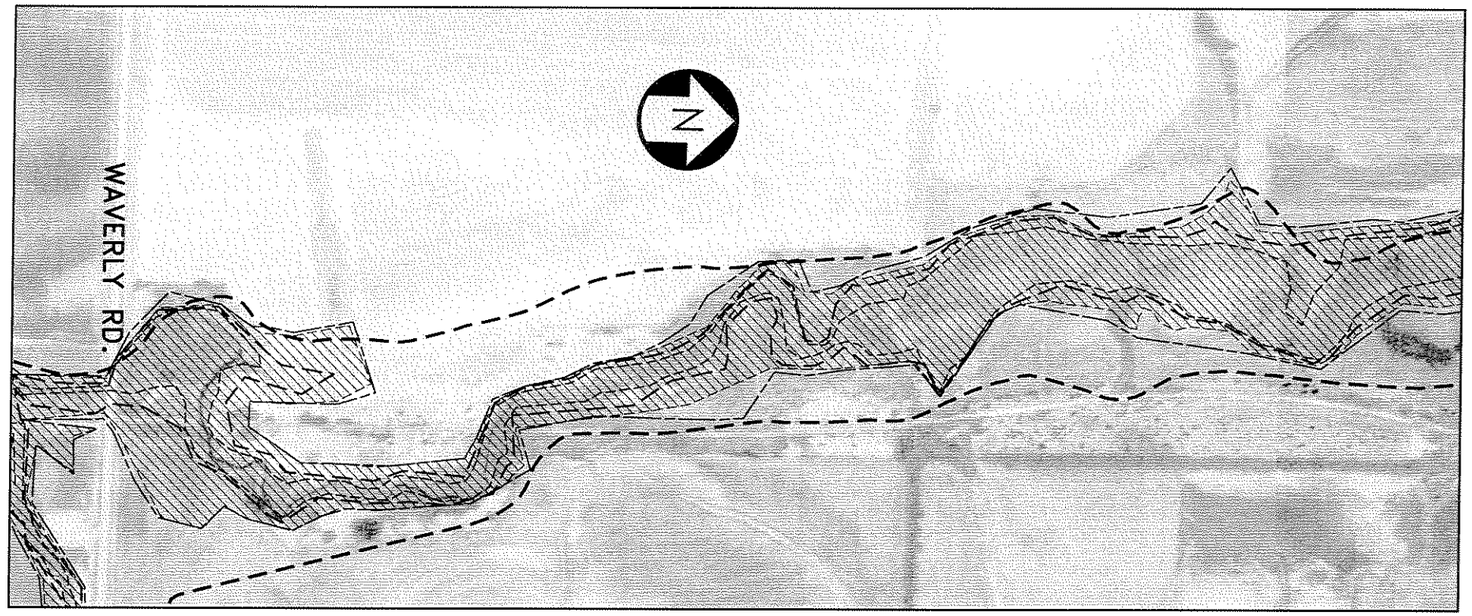

100' 300' 500'
0' 200' 400' 1000'

LOCATION OF ENVIRONMENTALLY SENSITIVE WETLAND AND WATER AREAS ARE SHOWN ON FIGURES I-3 & I-4

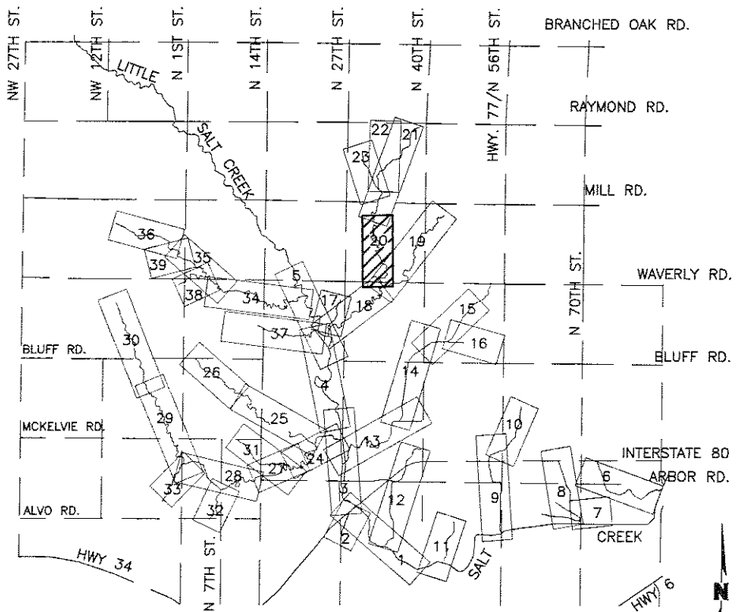

LOCATOR MAP

- - - - - 2-YEAR
— — — 10-YEAR
100-YEAR
100-YEAR LITTLE SALT CREEK FIS
—·— 500-YEAR

OLSSON ASSOCIATES 1111 Lincoln Mall Lincoln, NE 68508 1-402-474-6311	Lincoln, Nebraska	Plan View of Stream Segment 20 Interim Stormwater Hydrology and Hydraulics Report for Lower Little Salt Creek Watershed	FIGURE: I-12X

F:\Projects\20000437\plan_n_abasic\COMBO_1.dwg, SFG 20, 02/20/2004 06:11:46 PM, gpinkerton, 1:1

100' 300' 500'
0' 200' 400' 1000'

LOCATION OF ENVIRONMENTALLY SENSITIVE WETLAND AND WATER AREAS ARE SHOWN ON FIGURES I-3 & I-4

------ 2-YEAR
— — — 10-YEAR
100-YEAR
100-YEAR LITTLE SALT CREEK FIS
—·—·— 500-YEAR

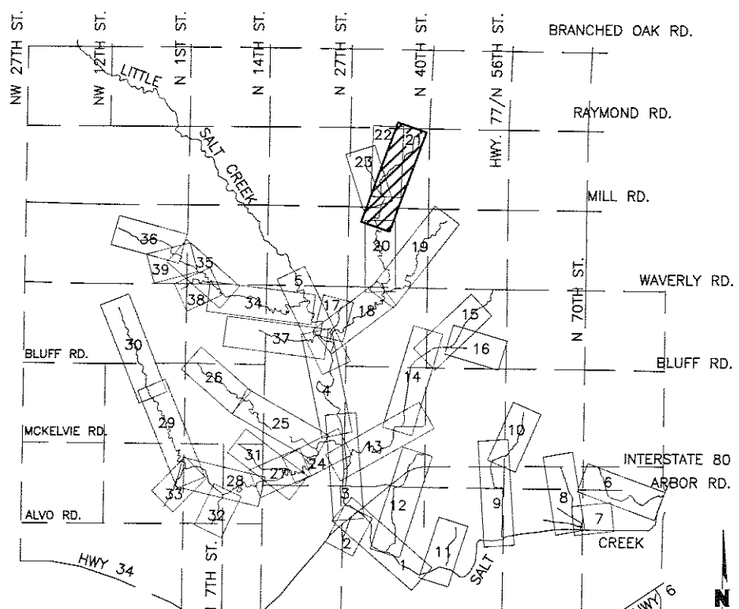

LOCATOR MAP

OLSSON ASSOCIATES
1111 Lincoln Mall
Lincoln, NE 68508
1-402-474-6311

Lincoln, Nebraska

Plan View of Stream Segment 21

Interim Stormwater Hydrology and Hydraulics Report for Lower Little Salt Creek Watershed

FIGURE: I-12Y

100' 300' 500'
0' 200' 400' 1000'

LOCATION OF ENVIRONMENTALLY SENSITIVE WETLAND AND WATER AREAS ARE SHOWN ON FIGURES I-3 & I-4

------ 2-YEAR
— — — 10-YEAR
100-YEAR
100-YEAR LITTLE SALT CREEK FIS
—·—·— 500-YEAR

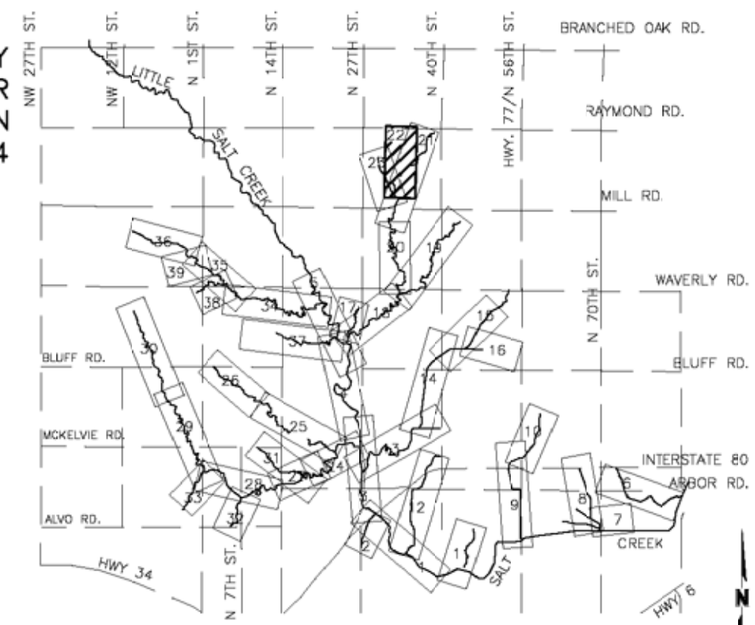

LOCATOR MAP

OLSSON ASSOCIATES 1111 Lincoln Mall Lincoln, NE 68508 1-402-474-6311	Lincoln, Nebraska	Plan View of Stream Segment 22 Interim Stormwater Hydrology and Hydraulics Report for Lower Little Salt Creek Watershed	FIGURE: I-12Z



100' 300' 500'
0' 200' 400' 1000'

LOCATION OF ENVIRONMENTALLY SENSITIVE WETLAND AND WATER AREAS ARE SHOWN ON FIGURES I-3 & I-4

------ 2-YEAR
— — — 10-YEAR
100-YEAR
100-YEAR LITTLE SALT CREEK FIS
—·—·— 500-YEAR

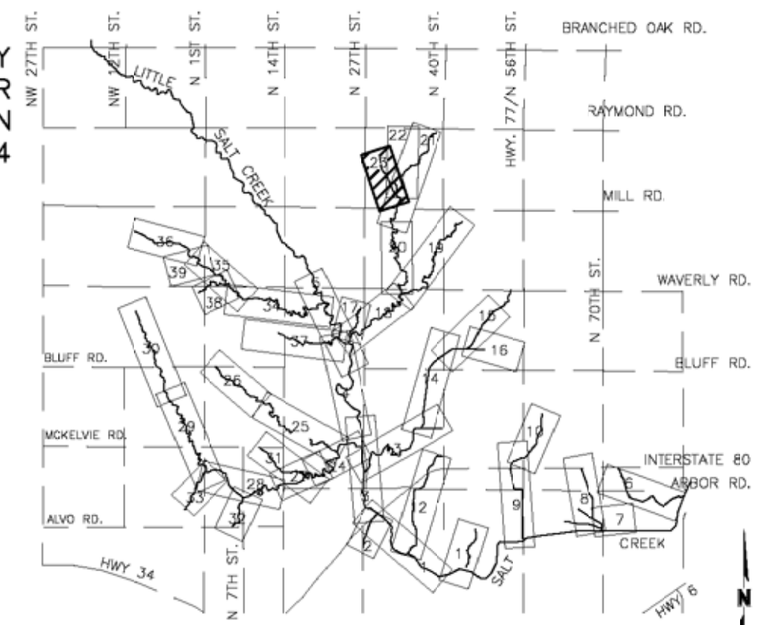

LOCATOR MAP

OLSSON ASSOCIATES 1111 Lincoln Mall Lincoln, NE 68508 1-402-474-6311	Lincoln, Nebraska	Plan View of Stream Segment 23 Interim Stormwater Hydrology and Hydraulics Report for Lower Little Salt Creek Watershed	FIGURE: I-12AA