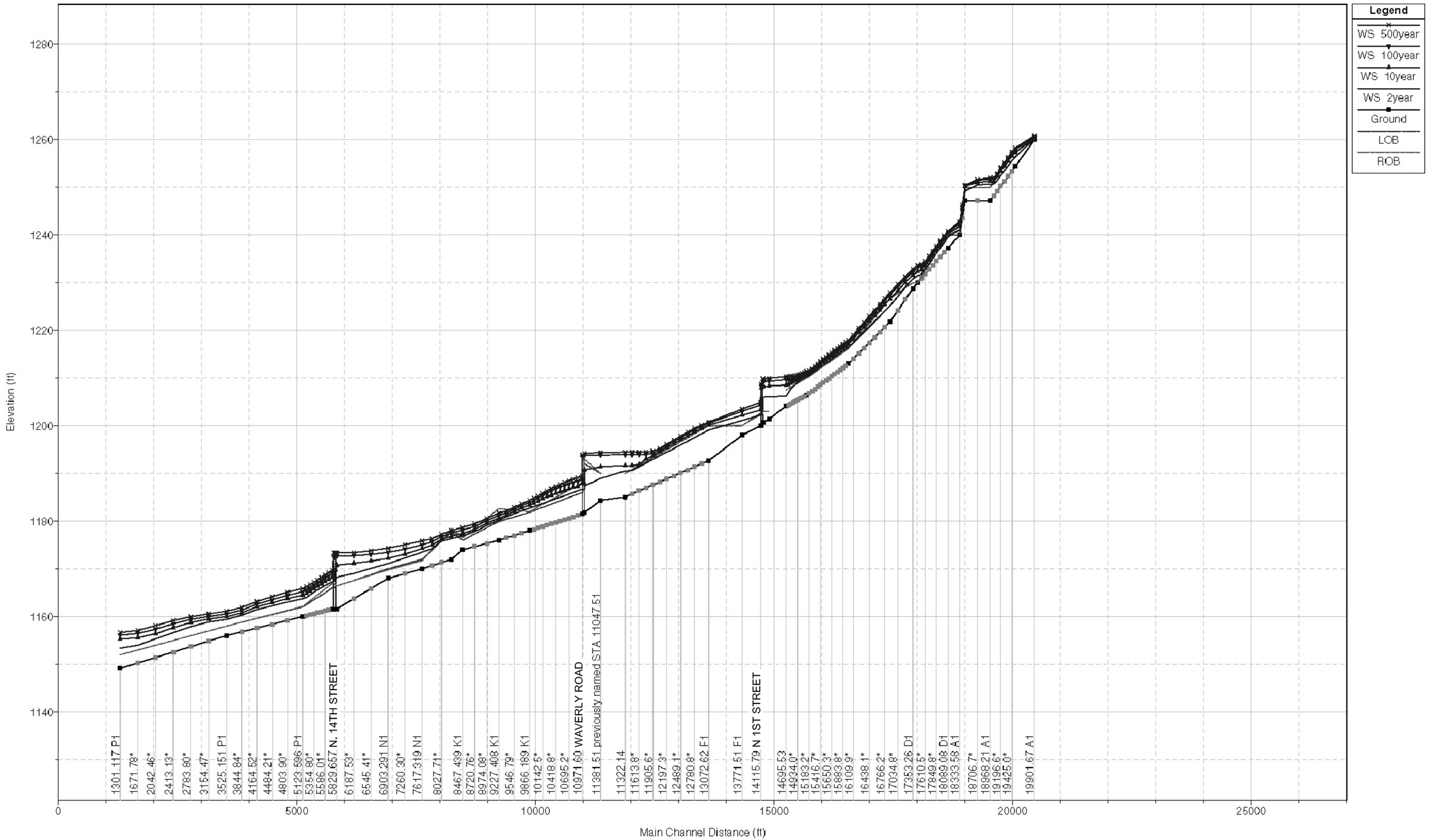

1 in Horiz. = 500 ft 1 in Vert. = 10 ft

OLSSON ASSOCIATES
1111 Lincoln Mall
Lincoln, NE 68508
1-402-474-6311

Lincoln, Nebraska

UPZ N-5 Mainstem

Interim Stormwater Hydrology and Hydraulics Report for Lower Little Salt Creek Watershed

FIGURE: I-13AM

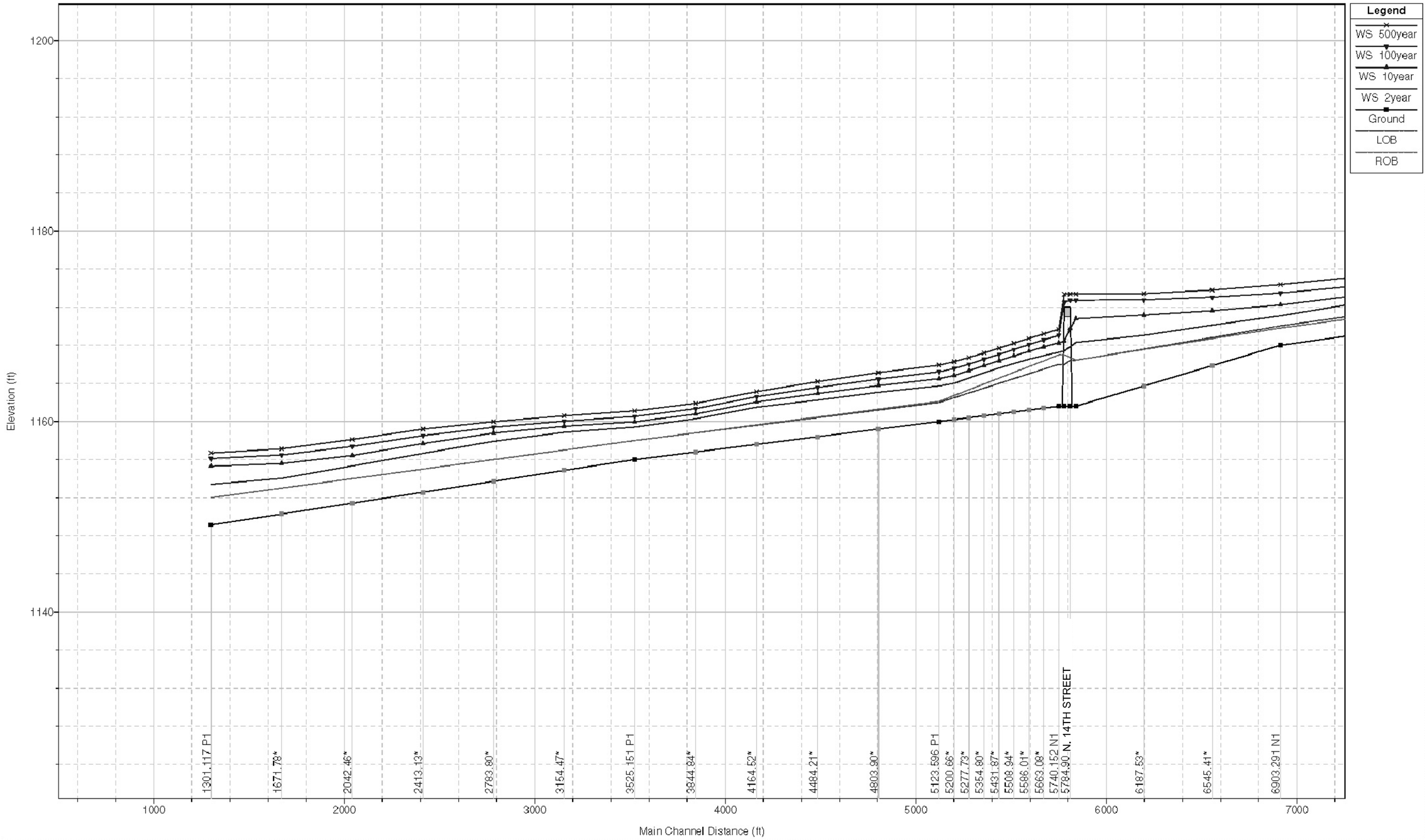

1 in Horiz. = 500 ft 1 in Vert. = 10 ft

OLSSON ASSOCIATES 1111 Lincoln Mall Lincoln, NE 68508 1-402-474-6311	Lincoln, Nebraska	Stream Segment 34 Interim Stormwater Hydrology and Hydraulics Report for Lower Little Salt Creek Watershed	FIGURE: I-13AN

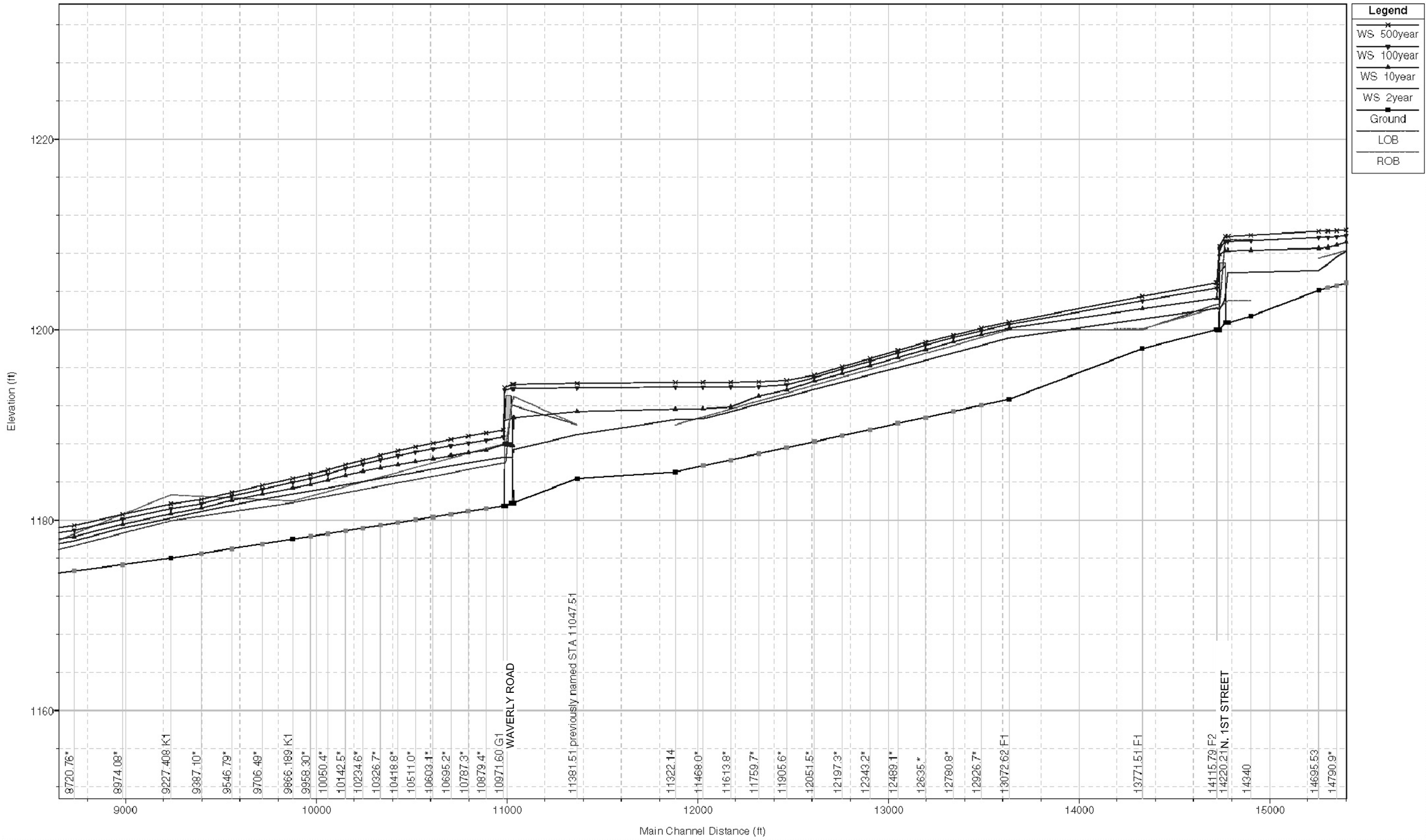

1 in Horiz. = 500 ft 1 in Vert. = 10 ft

OLSSON ASSOCIATES
1111 Lincoln Mall
Lincoln, NE 68508
1-402-474-6311

Lincoln, Nebraska

Stream Segment 35

Interim Stormwater Hydrology and Hydraulics Report for Lower Little Salt Creek Watershed

FIGURE: I-13AO

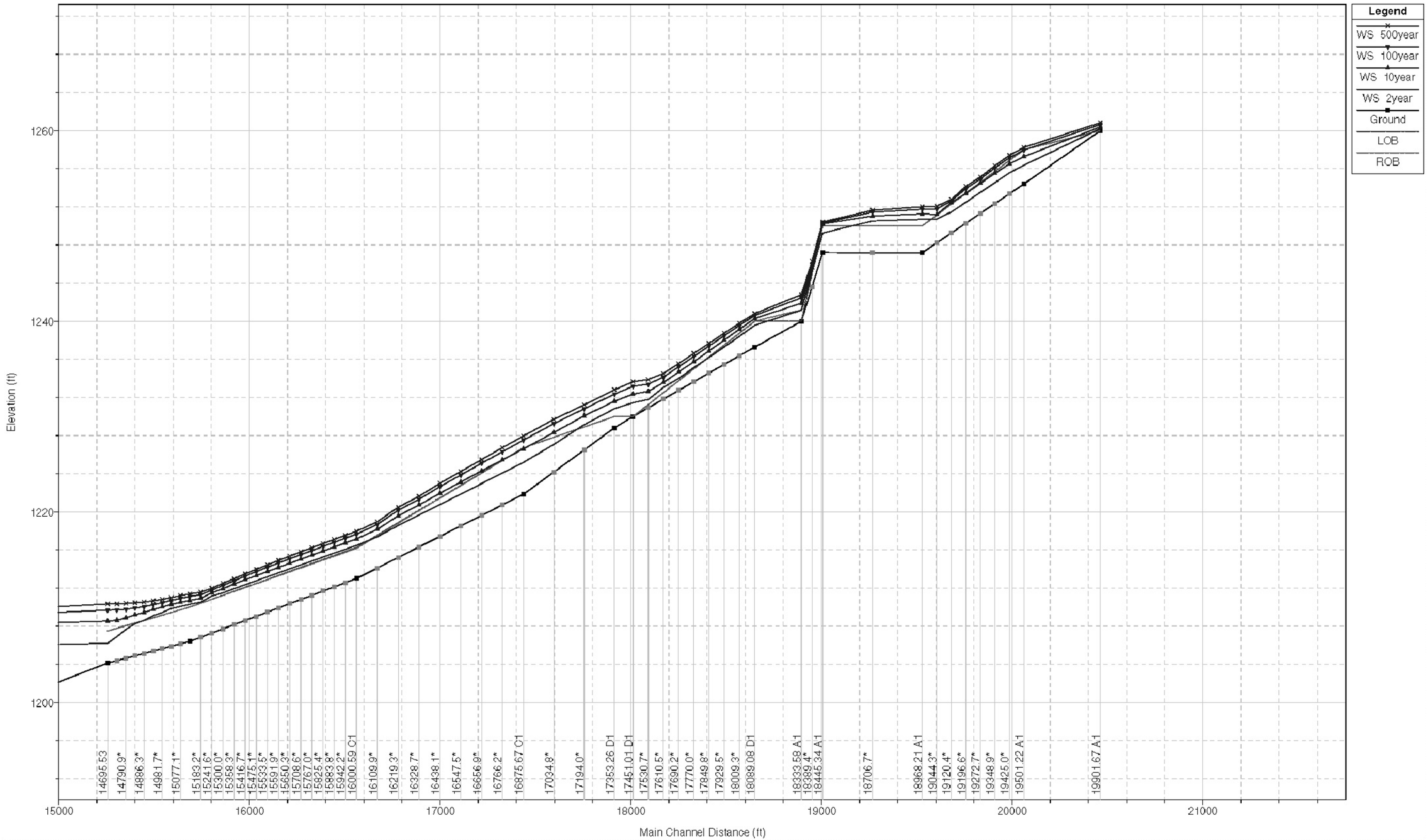

1 in Horiz. = 500 ft 1 in Vert. = 10 ft

OLSSON ASSOCIATES 1111 Lincoln Mall Lincoln, NE 68508 1-402-474-6311	Lincoln, Nebraska	Stream Segment 36 Interim Stormwater Hydrology and Hydraulics Report for Lower Little Salt Creek Watershed	FIGURE: I-13AP

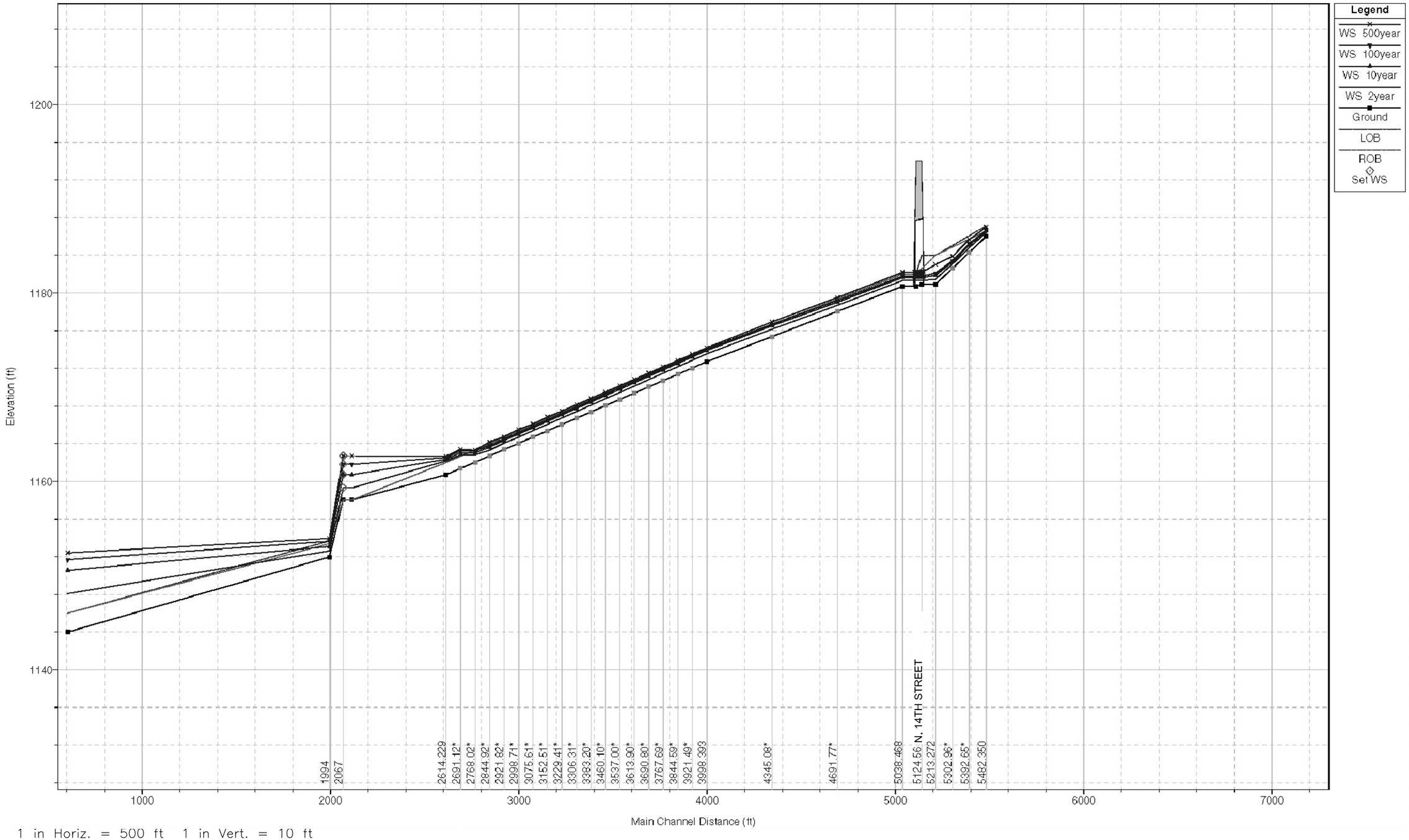

1 in Horiz. = 500 ft 1 in Vert. = 10 ft

OLSSON ASSOCIATES 1111 Lincoln Mall Lincoln, NE 68508 1-402-474-6311	Lincoln, Nebraska	Stream Segment 37 Interim Stormwater Hydrology and Hydraulics Report for Lower Little Salt Creek Watershed	FIGURE: I-13AQ

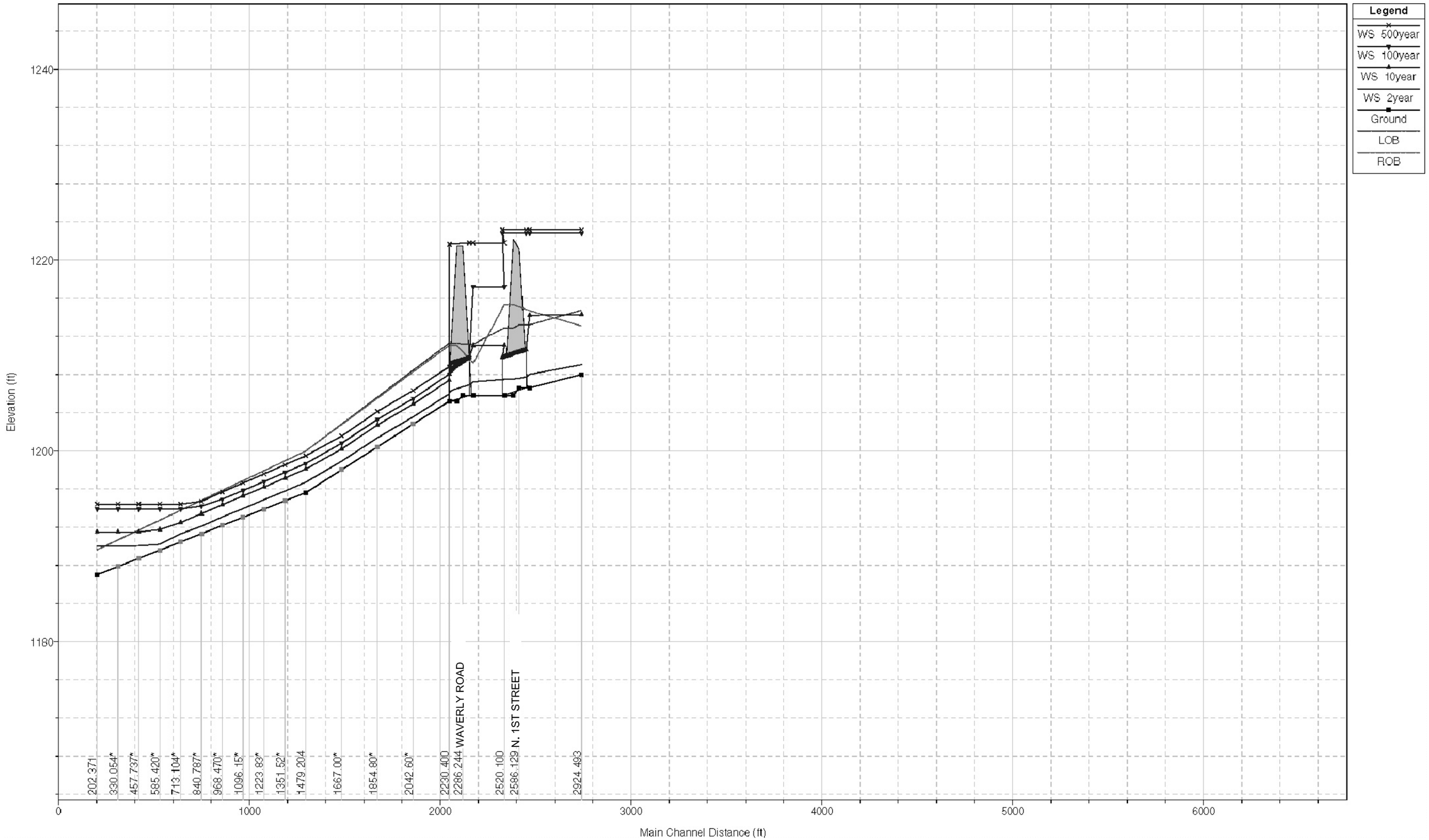

1 in Horiz. = 500 ft 1 in Vert. = 10 ft

OLSSON ASSOCIATES
1111 Lincoln Mall
Lincoln, NE 68508
1-402-474-6311

Lincoln, Nebraska

Stream Segment 38

Interim Stormwater Hydrology and Hydraulics Report for Lower Little Salt Creek Watershed

FIGURE: I-13AR

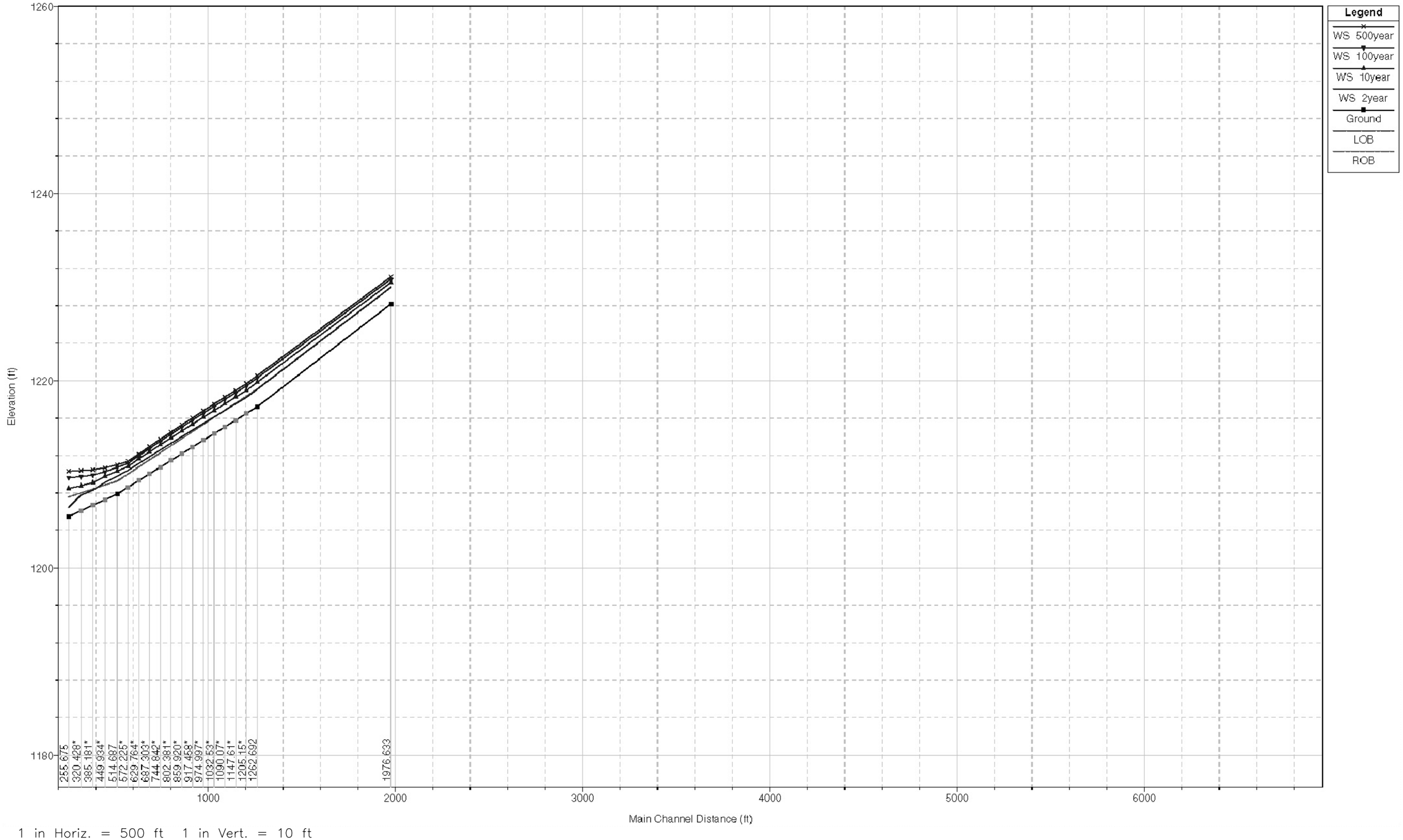

1 in Horiz. = 500 ft 1 in Vert. = 10 ft

OLSSON ASSOCIATES
1111 Lincoln Mall
Lincoln, NE 68508
1-402-474-6311

Lincoln, Nebraska

Stream Segment 39

Interim Stormwater Hydrology and Hydraulics Report for Lower Little Salt Creek Watershed

FIGURE: I-13AS