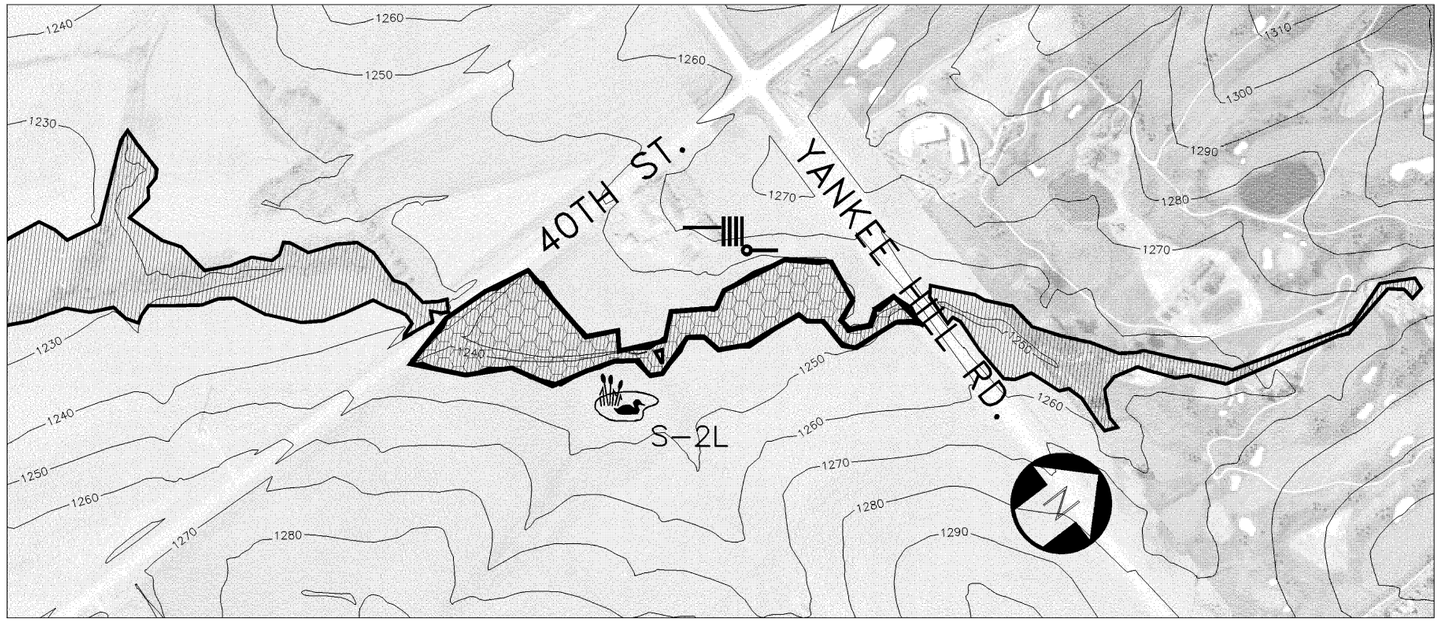

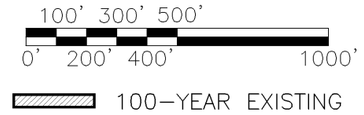

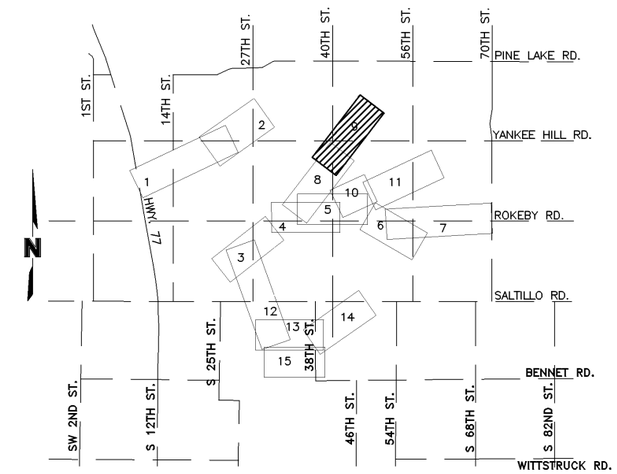

LOCATOR MAP

MASTER PLAN CONCEPT A

Floodplain Land Rights Purchase (6 AC, 2 AC outside minimum flood corridor).

Construct water quality wetland (S-2L 4 AC).

Address stream stability with bioengineering approach (700 LF of #2*).

MASTER PLAN CONCEPT B

Floodplain Land Rights Purchase (6 AC, 2 AC outside minimum flood corridor).

Construct water quality wetland (S-2L 4 AC).

Address stream stability with bioengineering approach (700 LF of #2*).

*Refer to Table MP-3 for Concept Number.

OLSSON ASSOCIATES 1111 Lincoln Mall Lincoln, NE 68508 1-402-474-6311	Lincoln, Nebraska	Proposed Concept Master Plan Components – Stream Segment 9 Stormwater Master Plan for Southeast Upper Salt Creek Watershed	FIGURE: MP-22i