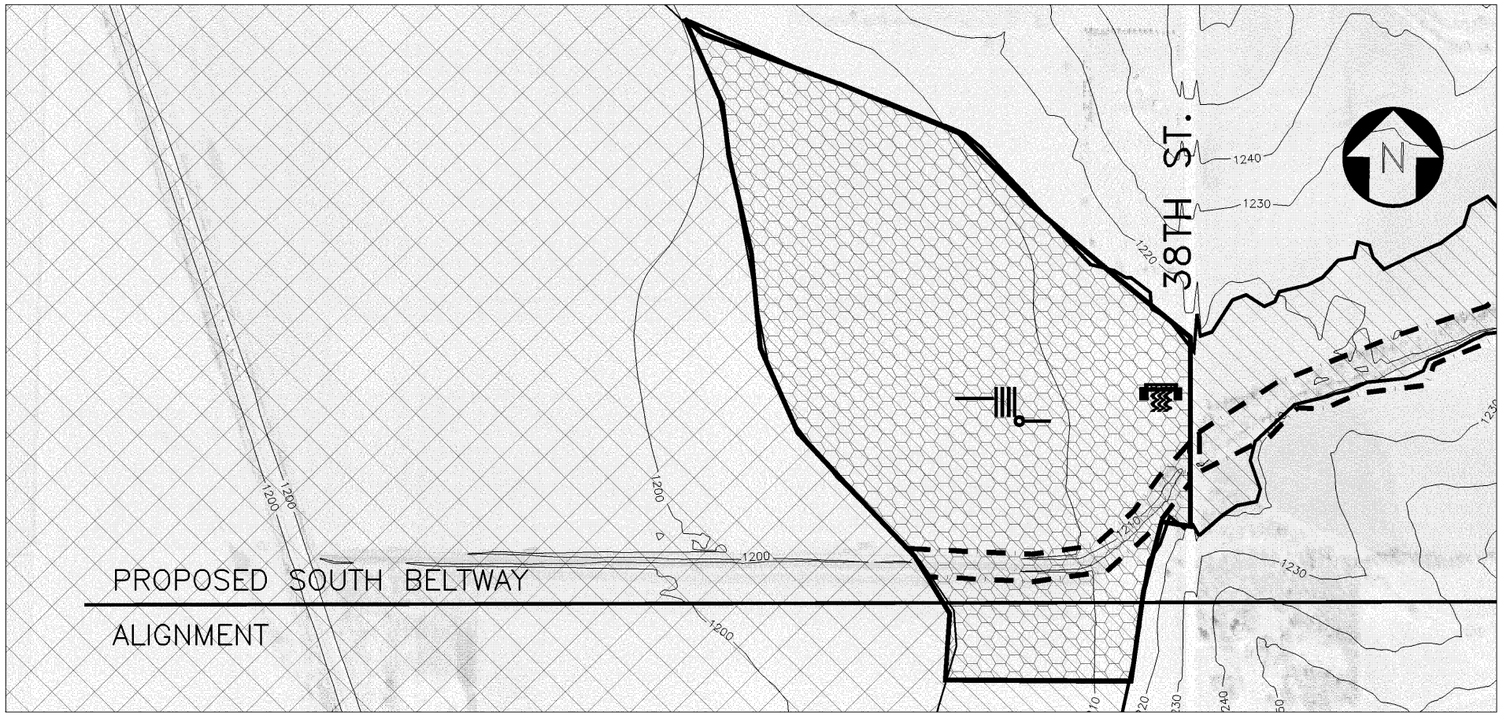

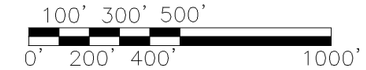

100–YEAR EXISTING

100–YEAR SALT CREEK

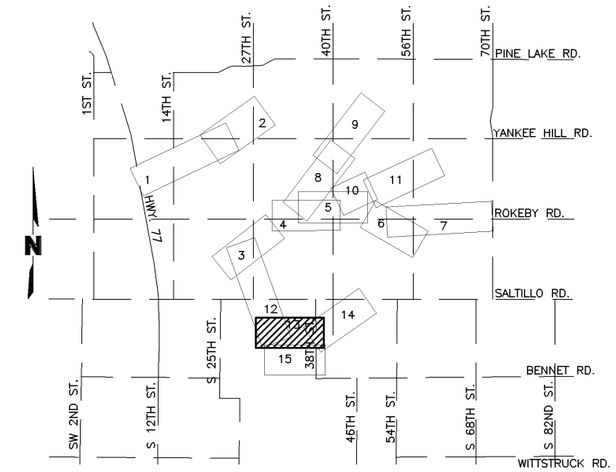

LOCATOR MAP

MASTER PLAN CONCEPT A

- Floodplain Land Rights Purchase between South 38th Street and Salt Creek floodplain (46 AC, 43 AC outside minimum flood corridor).
- Build double 10' x 8' RC Box culvert.
- Address stream stability with bioengineering approach (500 LF of #2*).

MASTER PLAN CONCEPT B

- Preserve minimum flood corridor between South 38th Street and Salt Creek floodplain (3 AC).
- Build supplemental single 6' x 8' RC Box culvert.
- Address stream stability with bioengineering approach (500 LF of #2*).

*Refer to Table MP–3 for Concept Number.

OLSSON ASSOCIATES 1111 Lincoln Mall Lincoln, NE 68508 1–402–474–6311	Lincoln, Nebraska	Proposed Concept Master Plan Components – Stream Segment 13 Stormwater Master Plan for Southeast Upper Salt Creek Watershed	FIGURE: MP–22M