# Seagull Environmental Technologies, Inc.

11905 Gillette Street
Overland Park, Kansas 66213
Tel: (913) 851-3919, Fax: (913) 851-3889
www.seagullenvirotech.com


April 14, 2010

Mr. Roy Crossland
Mini-START Project Officer
U.S. Environmental Protection Agency, Region 7
901 North 5th Street
Kansas City, Kansas 66101

**Subject:** **Phase I Targeted Brownfields Assessment**
**Lincoln Depot Limited Partnership Property Site, Lincoln, Nebraska**
**EPA Region 7, Mini-START, Contract No. EP-S7-09-01, Task Order No. 0014**
**Task Monitor: Ron King, Site Assessment Team Leader**

Dear Mr. Crossland:

Seagull Environmental Technologies Inc. (Seagull) is submitting the enclosed Phase I Targeted Brownfields Assessment (TBA) report for the Lincoln Depot Limited Partnership Property site located in Lincoln, Nebraska. The goal of the Phase I TBA is to identify recognized environmental conditions associated with the site. This Phase I TBA was completed in accordance with industry standard practice for Phase I Environmental Site Assessments.

If you have any questions or comments, please contact the project manager at (316) 288-1420.

Sincerely,

Joel R. Harvester
Mini-START Project Manager

Hieu Q. Vu, PE
Mini-START Program Manager

Enclosures

EPS70901.0014

# PHASE I TARGETED BROWNFIELDS ASSESSMENT

# LINCOLN DEPOT LIMITED PARTNERSHIP PROPERTY SITE, LINCOLN, NEBRASKA

**Mini-Superfund Technical Assessment and Response Team (Mini-START)**

**Contract No. EP-S7-09-01, Task Order No. 0014**

Prepared For:

U.S. Environmental Protection Agency
Region 7
901 North 5th Street
Kansas City, Kansas 66101

April 14, 2010

Prepared By:

Seagull Environmental Technologies Inc.
11905 Gillette Street
Overland Park, Kansas 66213
913-851-3919

**CONTENTS**


**Section** **Page**

EXECUTIVE SUMMARY ..... ES-1

1.0 INTRODUCTION ..... 1

1.1 PURPOSE ..... 1
1.2 SCOPE OF WORK ..... 2
1.3 SIGNIFICANT ASSUMPTIONS ..... 2
1.4 DEVIATIONS ..... 2
1.5 LIMITATIONS AND EXCEPTIONS ..... 2
1.6 SPECIAL TERMS AND CONDITIONS ..... 3
1.7 STATEMENT OF USER RELIANCE ..... 3

2.0 SITE DESCRIPTION ..... 3

2.1 SITE LOCATION AND LEGAL DESCRIPTION ..... 3
2.2 SITE VICINITY GENERAL CHARACTERISTICS ..... 4
2.3 CURRENT AND PAST USES OF THE SITE ..... 4
2.4 DESCRIPTIONS OF STRUCTURES, ROADS, AND OTHER IMPROVEMENTS ON THE SITE ..... 4
2.5 CURRENT AND PAST USES OF ADJOINING/SURROUNDING PROPERTIES ..... 5
2.6 GEOLOGIC, HYDROGEOLOGIC, HYDROLOGIC, AND TOPOGRAPHIC CONDITIONS ..... 5

2.6.1 Topography ..... 5
2.6.2 Geologic Setting ..... 5
2.6.3 Hydrogeology ..... 6
2.6.4 Hydrology ..... 7

3.0 USER-PROVIDED INFORMATION ..... 7

3.1 EXISTING INFORMATION AND DRAWINGS ..... 7
3.2 SUMMARY OF TITLE INFORMATION ..... 7
3.3 ENVIRONMENTAL LIENS OR ACTIVITY AND USE LIMITATIONS ..... 7
3.4 SPECIALIZED KNOWLEDGE ..... 7
3.5 OWNER, SITE MANAGER, AND OCCUPANT INFORMATION ..... 8
3.6 REASON FOR PERFORMING PHASE I TBA ..... 8

4.0 SITE RECONNAISSANCE ..... 8

4.1 METHODOLOGY AND LIMITING CONDITIONS ..... 8
4.2 GENERAL SITE SETTING ..... 9

4.2.1 Site Description ..... 9
4.2.2 Current and Past Site Uses ..... 9

**CONTENTS (Continued)**


**Section** **Page**

4.3 SPECIFIC RECONNAISSANCE ITEMS ..... 9

4.3.1 Hazardous Substances and Petroleum Products ..... 9
4.3.2 Hazardous Waste ..... 9
4.3.3 Landfills, Dumps, Burials, or Solid Waste Disposal ..... 10
4.3.4 Storage Tanks ..... 10
4.3.5 Polychlorinated Biphenyls-containing Equipment ..... 10
4.3.6 Heating, Ventilation, and Air Conditioning System and Fuel Source ..... 10
4.3.7 Drains, Sumps, Pools of Liquids, Standing Water, Cisterns, and Cesspools ..... 10
4.3.8 Pits, Ponds, and Lagoons ..... 10
4.3.9 Stains or Corrosion and Stained Soil or Pavement ..... 10
4.3.10 Areas of Dead, Distressed, Discolored, or Stained Vegetation ..... 11
4.3.11 Possible Fill, Grading, or Solid Waste Disposal ..... 11
4.3.12 Smells of Chemical Gases, Petroleum Products, or Noxious Odors ..... 11
4.3.13 Wastewater and Stormwater Systems and Discharges ..... 11
4.3.14 Wells and Potable Water Supply ..... 11
4.3.15 Utilities ..... 11
4.3.16 Other Site-specific Environmental Conditions ..... 11

4.4 VICINITY RECONNAISSANCE ..... 11

5.0 INTERVIEWS ..... 12

5.1 INTERVIEW WITH OWNER ..... 12
5.2 INTERVIEW WITH KEY SITE MANAGER ..... 12
5.3 INTERVIEW WITH CURRENT OCCUPANTS ..... 12
5.4 INTERVIEW WITH PAST SITE OWNER/OCCUPANTS ..... 12
5.5 INTERVIEW WITH LOCAL GOVERNMENT OFFICIAL ..... 13

6.0 RECORDS REVIEW ..... 13

6.1 ENVIRONMENTAL RECORDS SOURCES ..... 13

6.1.1 Environmental Database Search ..... 13
6.1.2 Valuation Reduction for Environmental Issues ..... 17
6.1.3 Engineering and Institutional Controls ..... 17
6.1.4 Title Records ..... 17

6.2 HISTORICAL USE INFORMATION FOR THE SITE AND ADJOINING PROPERTIES ..... 17

6.2.1 Aerial Photographs ..... 17
6.2.2 Sanborn® Map Report ..... 18
6.2.3 Historical Topographic Maps ..... 19
6.2.4 City Directories ..... 19

**CONTENTS (Continued)**


**Section** **Page**

6.3 ADDITIONAL ENVIRONMENTAL RECORDS ..... 20

7.0 FINDINGS ..... 20

7.1 DATA GAP ANALYSIS ..... 20

8.0 OPINIONS ..... 21

9.0 CONCLUSIONS AND RECOMMENDATIONS ..... 21

10.0 CERTIFICATION STATEMENT ..... 22

11.0 REFERENCES ..... 23


**APPENDICES**


**Appendix**

A SCOPE OF WORK AND BROWNFIELDS PROPERTY PROFILE FORM

B FIGURES

C PROPERTY INFORMATION

D HISTORICAL USE DOCUMENTATION

E USER-PROVIDED INFORMATION

F SITE PHOTOGRAPHS

G INTERVIEW DOCUMENTATION

H EDR RADIUS MAP WITH GEOCHECK REPORT

I NDEQ SITE RECORDS

J ASSESSOR AND ENVIRONMENTAL PROFESSIONAL RESUMES

## EXECUTIVE SUMMARY

The Seagull Environmental Technologies Inc. (Seagull) Region 7 Mini-Superfund Technical Assessment and Response Team (Mini-START) was tasked by the U.S. Environmental Protection Agency (EPA) Region 7 Superfund Division to conduct a Phase I Targeted Brownfields Assessment (TBA) of the Lincoln Depot Limited Partnership Property site (Lincoln Depot), a 2.78-acre property located at 201 N. 7th Street in downtown Lincoln, Nebraska. The site is currently owned by the Lincoln Depot Limited Partnership. The City of Lincoln applied for a Brownfields grant from EPA Region 7 for assessment of the site, which has been targeted for redevelopment by the City of Lincoln. Mini-START conducted this Phase I TBA in accordance with the *Standard Practice for Environmental Site Assessments: Phase I Environmental Site Assessment Process*, American Society for Testing and Materials designation E 1527-05, and otherwise in compliance with EPA's "All Appropriate Inquiries" Rule ("AAI Rule") (40 *Code of Federal Regulations* [CFR] Part 312). The purpose of the Phase I TBA is to identify recognized environmental conditions (REC) in association with the site, and to identify the nature of contamination and the risks posed by the contamination, if present.

The site is located on the western edge of downtown Lincoln. The site consists of an active depot building, a south parking lot, and a north parking lot. The depot building was reportedly built in 1924, but historical sources identify the subject property as a railroad depot as far back as 1884. The building has also historically been occupied by restaurants, retail stores, and business offices. The surface parking lots, located north and south of the building were paved in the 1980s.

The following significant findings were identified from review of historic records, environmental database review, site reconnaissance, or interviews.

- The subject property has been operated as a railroad depot since the late 1800s. Railroad tracks were previously located on the north and south sides of the subject property, dating back to the 1880s. Historical use of the property as a railroad facility, where fueling and other activities using hazardous materials were likely used, constitutes a REC to the subject property.

- According to the property owner and environmental records, railroad fueling operations and equipment were formerly conducted/located on the north side of the subject property. The property owner stated that during the construction of the north parking lot, petroleum-contaminated soil was encountered. The contaminated soil was likely associated with the aforementioned former fueling operations (conducted by Burlington Northern and Santa Fe [BNSF]). A review of environmental records obtained from NDEQ document the locations of former fueling operations on the north side of the subject property, as well as cleanup activities associated with a historic diesel spill on BNSF property adjacent to the subject property (to the west). It should be noted that no followup investigations have been conducted at the subject property to determine the extent of contamination.

- Four sites located upgradient of the subject property have been identified as historical RECs (HREC). All of those sites are leaking underground storage tank (LUST) sites that are no longer active (no further action required).

Based on the identification of those RECs, Seagull provides the following recommendations:

- Seagull recommends a Phase II TBA of the site. Soil and groundwater samples should be collected and analyzed for contaminants commonly associated with railroad operations (petroleum, in particular), including volatile organic compounds, semi-volatile organic compounds, total petroleum hydrocarbons, and metals.

# 1.0 INTRODUCTION

The Seagull Environmental Technologies Inc. (Seagull) Region 7 Mini-Superfund Technical Assessment and Response Team (Mini-START) was tasked by the U.S. Environmental Protection Agency (EPA) Region 7 Superfund Division to conduct a Phase I Targeted Brownfields Assessment (TBA) of the Lincoln Depot Limited Partnership Property site (Lincoln Depot), a 2.78-acre property located at 201 N. 7th Street in downtown Lincoln, Nebraska. The site is currently owned by the Lincoln Depot Limited Partnership. The Lincoln Depot site will hereafter be designated as the ―subject property" or ―site". The City of Lincoln applied for a Brownfields grant from EPA Region 7 for assessment of the site, which has been targeted for redevelopment by the City of Lincoln.

Seagull conducted this Phase I TBA of the property in accordance with the *Standard Practice for Environmental Site Assessments: Phase I Environmental Site Assessment Process*, American Society for Testing and Materials (ASTM) designation E 1527-05, and otherwise in compliance with EPA's ―All Appropriate Inquiries" Rule (AAI Rule) (40 Code of Federal Regulations [CFR] Part 312). For the purpose of this Phase I TBA, the *users* are defined as the EPA and the City of Lincoln (Section 3.2.93, ASTM 2005). EPA tasked Seagull to conduct a Phase I TBA on the site to identify recognized environmental conditions (REC) associated with the property and identify the nature of contamination and the risks posed by the contamination, if present.

## 1.1 PURPOSE

The goal of this Phase I TBA is to identify RECs at the site. RECs are the presence or likely presence of any hazardous substances or petroleum products on a site under conditions that indicate an existing release, a past release, or a material threat of release of any hazardous substances or petroleum products into structures on the site or into the ground, groundwater, or surface water of the site. The term includes hazardous substances or petroleum products, even under conditions in compliance with laws. The term is not intended to include de minimis conditions that generally do not present a material risk of harm to public health or the environment and that generally would not be the subject of an enforcement action if brought to the attention of appropriate governmental agencies (Section 1.1.1 E 1527-05, ASTM 2005). Historical Recognized Environmental Conditions (HREC) are environmental conditions that in the past would have been considered RECs, but that may or may not be considered RECs currently (Section 3.2.39 E 1527-05, ASTM 2005).

This Phase I TBA is intended to satisfy one of the requirements for the innocent landowner defense, the contiguous property exemption, and the bona fide prospective purchaser exemption to Comprehensive

Environmental Response, Compensation, and Liability Act (CERCLA) liability: that is, the practices that constitute ―all appropriate inquiry into the previous ownership and uses of the site consistent with good customary practice," as defined in 42 U.S. Code Section 9601 (35)(B).

## 1.2 SCOPE OF WORK

EPA developed a Statement of Work for Phase I TBA activities to be performed at the site. The scope of work (SOW) (Appendix A), based on ASTM designation E 1527-05, was to identify RECs at the site. The SOW does not include assessment of the depot building. Phase I Environmental Site Assessments (ESA) (referred to as a Phase I TBA in this report) typically are conducted in a four-phase process, including: (1) records review; (2) site reconnaissance; (3) interviews with current and previous owners and occupants of the site, adjacent property owners and occupants, and local government agencies; and (4) preparation of a report. Section 11.0 lists sources referenced during this investigation.

Any items listed in the ASTM standard that the report does not specifically identify as present can be assumed not present within the site or within such distance to the site as to be of potential concern to the site. Any item mentioned but not specifically identified as a REC can be assumed not a REC. A Brownfields Property Profile form that has been created for the site is included in Appendix A.

## 1.3 SIGNIFICANT ASSUMPTIONS

The following are beyond the scope of this evaluation: sampling and analysis for asbestos, lead-based paint, radon, and lead in drinking water (related to plumbing systems); evaluations of air quality, regulatory compliance, industrial hygiene, and noise impacts; and identification of geological or geotechnical hazards.

## 1.4 DEVIATIONS

No deviations were noted from ASTM E 1527-05 or the EPA SOW for this Phase I TBA. Section 7.1 in this report provides a data gap analysis for this Phase I TBA.

## 1.5 LIMITATIONS AND EXCEPTIONS

This report was based partially on information supplied to Seagull from outside sources and on other information available in the public domain. The conclusions and opinions reported herein are based on the information Seagull obtained in compiling the report. This information is on file at Seagull's office in Overland Park, Kansas. Seagull makes no warranty as to the accuracy of statements made by others

which may be contained in the report, nor are any other warranties or guarantees, expressed or implied, included or intended by the report except that it has been prepared in accordance with the current generally accepted practices and standards consistent with the level of care and skill exercised under similar circumstances by other professional consultants or firms performing the same or similar services. Because the facts forming the basis for the report are subject to professional interpretation, differing conclusions could be reached. Seagull does not assume responsibility for the discovery and elimination of hazards that could possibly cause accidents, injuries, or damage. Compliance with submitted recommendations or suggestions does not assure elimination of hazards or the fulfillment of the client's obligations under local, state, or federal laws or any modifications or changes to such laws. None of the work performed hereunder shall constitute or be represented as a legal opinion of any kind or nature, but shall be a representation of findings of fact from records examined.

### 1.6 SPECIAL TERMS AND CONDITIONS

There were no special terms or conditions for the Phase I TBA.

### 1.7 STATEMENT OF USER RELIANCE

Seagull is not required to verify independently the information provided to it by the user or gathered throughout the course of this Phase I TBA. For this Phase I TBA, Mini-START may rely on information provided unless actual knowledge is possessed that certain information is incorrect based on information obtained during the Phase I TBA or otherwise actually known by the person preparing this report.

## 2.0 SITE DESCRIPTION

This section provides a brief description of the site and the physical setting based on information obtained from EPA Region 7, the City of Lincoln, and a records review. Observations during the site reconnaissance regarding current land use of the site and adjoining facilities are described in Section 4.0.

### 2.1 SITE LOCATION AND LEGAL DESCRIPTION

The site is located at 201 N. 7$^{th}$ Street, on the western edge of downtown Lincoln, Lancaster County, Nebraska. The site is located west of N. 7$^{th}$ Street between O Street and R Street (see Appendix B, Figures 1 and 2). A railroad yard owned by Burlington Northern and Santa Fe Railway Company (BNSF) borders the subject property to the west.

The site is included on the Lincoln, Nebraska, U.S. Geological Survey (USGS) 7.5-minute topographic series map, in the southwest quarter of Section 23, Township 10 North, Range 6 East (USGS 1980). The coordinates for the approximate center of the site are 40.815127 degrees north latitude and 96.711470 degrees west longitude.

The site is comprised of three parcels. Those parcels are listed as 10-23-439-001-000 (south parking lot), 10-23-439-002-000 (Lincoln Depot building), and 10-23-439-004-000 (north parking lot). Appendix C contains property information from the Lancaster County Assessor's Office.

## 2.2 SITE VICINITY GENERAL CHARACTERISTICS

The site is located on the western edge of downtown Lincoln. The site consists of the depot building, a south parking lot, and a north parking lot.

## 2.3 CURRENT AND PAST USES OF THE SITE

The site is currently occupied by an active railroad depot and surface parking lots. The railroad depot is primarily utilized as office space; however, other entities also occupy the building, including the Lincoln Station Great Hall banquet facility and the Lincoln Convention and Visitor's Center.

The depot building was reportedly built in 1924, but historical sources identify the subject property as a railroad depot as far back as 1884 (see Appendix D). The building has also historically been occupied by restaurants, retail stores, and business offices. The surface parking lots were paved in the 1980s. .

## 2.4 DESCRIPTIONS OF STRUCTURES, ROADS, AND OTHER IMPROVEMENTS ON THE SITE

The site is comprised of the Lincoln Depot building and surface parking lots to the north and south. The depot building is a three-story brick building that is approximately 50,369 square feet ($ft^2$) in size. On the west side of the building there is a covered waiting area and a refurbished stationary train car. North of the building is a water tower that has been recommisioned as the ―Haymarket" sign. East of the depot building is a small parking lot. North and south of the depot are concrete surface parking lots. Other parking lots, driveways, and sidewalks surrounding the depot are also paved with concrete. The depot building is connected to a municipal water supply (City of Lincoln). The sewer system (sanitary and storm sewer) at the site is also provided by the City of Lincoln. Electricity is provided by Lincoln Electric System, and natural gas is provided by Black Hills Energy.

## 2.5 CURRENT AND PAST USES OF ADJOINING/SURROUNDING PROPERTIES

Currently, the surrounding properties to the east and south are of mixed commercial and industrial use. North of the subject property is a United States Post Office facility, BNSF railroad corridor, City of Lincoln Department of Public Works maintenance building, and the Haymarket Park Sports Complex. West of the subject property is the BNSF railroad yard. Historically, the areas north, south, and east of the subject property have generally been used for industrial and commercial purposes. The area west of the site has historically been a railroad yard.

## 2.6 GEOLOGIC, HYDROGEOLOGIC, HYDROLOGIC, AND TOPOGRAPHIC CONDITIONS

The following sections describe the environmental setting of the site and surrounding area.

### 2.6.1 Topography

Based on a recent topographic map, the site is approximately 1,155 feet above mean sea level (msl). The site is on relatively flat urban land.

### 2.6.2 Geologic Setting

The site is located in Lincoln, Lancaster County, Nebraska, in the Central Lowland province of the Interior Plains physiographic division (Lobeck 1948). Soils at the site belong to the Wymore-Pawnee-Burchard Association. These soils are very deep, nearly level to strongly sloping, moderately well drained to well drained, silty or loamy soils with clayey subsoils on uplands (University of Nebraska-Lincoln [UNL] 2010).

The site is underlain by the Cretaceous Dakota Group (Gosselin 1996). The general sequence for this group includes a lower sandstone-dominated Nishnabotna Member and an upper mudstone-dominated Woodbury Member. The thickness of the Dakota Group ranges from 45 to 210 feet in eastern Nebraska to about 394 feet in western Nebraska. The thickness of the Nishnabotna in Nebraska is highly variable and probably less than 210 feet. Although Woodbury strata are dominated by mudstones, shales, and siltstones, very fine to fine-grained, channel-shaped sandstone bodies are also present, ranging in thickness from less than 3 feet up to 75 feet. In east-central Nebraska, the Woodbury Member is not recognizable. The Dakota Group in Nebraska is completely or partially overlain by Upper Cretaceous marine shales or Quaternary deposits consisting of glacial till and loess (Gosselin, Harvey, and Flowerday 2003).

### 2.6.3 Hydrogeology

The site is located in Groundwater Region 11, which occupies the glacial drift area of southeastern Nebraska. The base of the principal groundwater-bearing units in the northern and western parts (including the Lincoln area) of Groundwater Region 11 is the Dakota Formation (Gosselin 1996).

The primary units from which groundwater is obtained are Pleistocene sand and gravel deposits associated with paleovalleys and along some modern stream valleys; however, they are usually of limited extent. Nearly all major water supplies in this region come from the paleovalleys.

The Dakota Formation serves as a secondary source of groundwater where the primary Pleistocene sources are insufficient to meet water-supply needs (Gosselin 1996). The continuous sandstone bodies of the Nishnabotna Member are the primary water-bearing units in east-central Nebraska (Weeks and Gutentag 1988).

The Dakota Group consists of variable amounts of interbedded sandstone and shale (Gosselin 1996). Because of its geologic variability, the Dakota Group's capacity to yield groundwater can differ over short distances; consequently, well yields can be difficult to predict. The thickness of the saturated groundwater-bearing units is generally less than 300 feet. Depth to the regional water table varies as a function of topographic location. In upland areas, depth to water may be greater than 200 feet, while it may be less than 50 feet in the bottomlands of the principal valleys. Groundwater flow through the Dakota aquifer is generally moving to the northeast; however, locally, the flow systems are hydrologically complex (Gosselin, Harvey, and Flowerday 2003).

Perched water conditions occur in areas underlain by glacial till. Water from precipitation or irrigation moves readily through loess and/or isolated lenses of sand and gravel, but not through glacial till. As a result, water saturates the sediments above the till and a perched water table forms. Many domestic farm and stock wells have been developed in these perched water bodies (Gosselin 1996).

Based on registered wells in Section 22, Township 10 North, Range 6 East, shallow groundwater exists at depths approximately 14.5 feet or less below ground surface (bgs). Overburden thickness was recorded to be 46 to 53 feet bgs at those locations (Nebraska Department of Natural Resources [NDNR] 2010).

### 2.6.4 Hydrology

The nearest surface water feature is Salt Creek, located approximately 0.5 mile west of the site. The mean daily discharge at the Salt Creek gauging station at Pioneers Boulevard in Lincoln, Nebraska, was

5.2 cubic feet per second (cfs) in 2003 (USGS 2010). According to the Nebraska Department of Environmental Quality (NDEQ), the designated uses for Salt Creek are recreation, aquatic life, agricultural water supply, and aesthetics (NDEQ 2000).

# 3.0 USER-PROVIDED INFORMATION

The following section summarizes information provided by EPA Region 7 and the City of Lincoln (the users) with regard to the Phase I TBA. A copy of a user questionnaire completed by the City of Lincoln is included as Appendix E.

## 3.1 EXISTING INFORMATION AND DRAWINGS

A site map (that includes the subject property) of the West Haymarket redevelopment area was provided by the City of Lincoln and is included in Appendix E.

## 3.2 SUMMARY OF TITLE INFORMATION

No title records for the site were provided by the users.

## 3.3 ENVIRONMENTAL LIENS OR ACTIVITY AND USE LIMITATIONS

The City of Lincoln was unaware of any information regarding environmental liens or activity and use limitations for the subject property.

## 3.4 SPECIALIZED KNOWLEDGE

The users provided a Phase I ESA that was completed for the site in January of 2009 by HWS Consulting Group (HWS) (a contractor for the City of Lincoln) (HWS 2009). The Phase I findings are summarized below:

- In 1987, diesel fuel was discovered as part of a site assessment conducted in a railroad yard northwest of the railroad depot. A recovery system (currently in operation) was implemented to recover diesel fuel from the groundwater.

- In 1993, while conducting sewer repairs in the BNSF railroad yard, City of Lincoln work crews discovered a diesel fuel spill. The diesel fuel spill was determined to be associated with the previously identified spill (from 1987) and was migrating westward along sanitary sewer lines. A cleanup action involving recovery of the diesel fuel was conducted so the repairs could be made.

- In 2004, BNSF conducted a Tier 2 Risk-Based Corrective Action Assessment related to previously documented diesel spills at locations west of the railroad depot on the BNSF property. The diesel-contaminated plume is still currently being remediated under NDEQ's Title 200 Program.

- In 2007, NDEQ received notice of a diesel fuel spill in the passenger yard near the depot. A crack was discovered in a locomotive's fuel tank during refueling, and an estimated 100 gallons of fuel reportedly spilled onto the ballast and soil (HWS 2009).

- Historical sources indicate the surrounding area has been developed and occupied by commercial and industrial businesses since the late 1800s.

- In the 1980s, contaminated soil (identified as petroleum contamination) was discovered during parking lot construction activities (north and south of the depot building). No followup investigation concerning this contamination was ever conducted.

### 3.5 OWNER, SITE MANAGER, AND OCCUPANT INFORMATION

The property is owned by the Lincoln Depot Limited Partnership. The depot building is used for office space, restaurants, and retail stores. The remainder of the site, composed of north and south lots, is used for parking.

### 3.6 REASON FOR PERFORMING PHASE I TBA

This Phase I TBA was requested by the City of Lincoln to provide an environmental assessment of the site for future redevelopment associated with the West Haymarket area.

## 4.0 SITE RECONNAISSANCE

A site reconnaissance was conducted on October 22, 2009, by Seagull Team Members Jeff Pritchard and Joel Harvester. Photographic documentation from the site reconnaissance is included in Appendix F.

### 4.1 METHODOLOGY AND LIMITING CONDITIONS

The site reconnaissance consisted of a visual inspection of the site in accordance with requirements set forth in 40 CFR Part 312, and observations of the perimeter area were noted to assess the presence of environmental concerns. Access was available to all areas of the site. Based on the EPA SOW for the site, limited reconnaissance of the Lincoln Depot was performed. Because limited alteration is planned for the building, it was not included in the Phase I TBA SOW.

## 4.2 GENERAL SITE SETTING

The following sections describe the site's current and past uses.

### 4.2.1 Site Description

The site covers 2.78 acres and contains the depot building, a covered waiting area, a refurbished stationary train car, and north and south parking lots. The depot building is a three-story brick/stone structure. The parking lots are concrete.

### 4.2.2 Current and Past Site Uses

Currently, the depot building and associated property is utilized for office space, restaurants, retail stores, and surface parking. In addition, the Lincoln Convention and Visitor's Center maintains an office inside the depot building. The depot building was reportedly built in 1924, but historical sources identify the subject property as a railroad depot as far back as 1884 (see Appendix D). The surface parking lots north and south of the building were paved in the 1980s. The building, has historically housed numerous restaurants, but is now primarily office space.

## 4.3 SPECIFIC RECONNAISSANCE ITEMS

The following sections summarize observations during the reconnaissance. The observations below only pertain to the north and south parking lots associated with the subject property, because the Lincoln Depot building was not included in the EPA SOW.

### 4.3.1 Hazardous Substances and Petroleum Products

No hazardous substances or petroleum products were found on the site.

### 4.3.2 Hazardous Waste

No hazardous waste was present on the site.

### 4.3.3 Landfills, Dumps, Burials, or Solid Waste Disposal

No landfills, dumps, evidence of burial activities, or solid waste disposal were observed at the site.

### 4.3.4 Storage Tanks

**Underground Storage Tanks**

No indications of underground storage tanks (UST) were observed on the site or within the immediate vicinity of the property.

**Aboveground Storage Tanks**

No visual evidence of on-site aboveground storage tanks (AST)—including pipes, pumps, or stains—was apparent during the site reconnaissance.

### 4.3.5 Polychlorinated Biphenyls-containing Equipment

No transformers or other equipment potentially containing polychlorinated biphenyls (PCB) were observed at the site.

### 4.3.6 Heating, Ventilation, and Air Conditioning System and Fuel Source

No heating, ventilation, air conditioning system, or fuel sources were present in the north or south parking lot. Those systems are associated with the depot building.

### 4.3.7 Drains, Sumps, Pools of Liquids, Standing Water, Cisterns, and Cesspools

Stormwater drains were present in the parking lots. Those drains are connected to the City of Lincoln's sewer system. No pools of liquids were noted in either of the parking lots.

### 4.3.8 Pits, Ponds, and Lagoons

No evidence of any pits, ponds, or lagoons was observed during the site reconnaissance.

### 4.3.9 Stains or Corrosion and Stained Soil or Pavement

No evidence of stains, corrosion, or stained soil or pavement was observed during the site reconnaissance.

### 4.3.10 Areas of Dead, Distressed, Discolored, or Stained Vegetation

No areas of dead, distressed, discolored, or stained vegetation that may indicate RECs were observed on the site.

### 4.3.11 Possible Fill, Grading, or Solid Waste Disposal

No evidence of fill, gradient, or solid waste disposal was observed during the site reconnaissance; however, based on the construction activities associated with the north and south parking lots, fill and grading are known to have occurred.

### 4.3.12 Smells of Chemical Gases, Petroleum Products, or Noxious Odors

No smells of chemical gases, petroleum products, or noxious odors were noted at the time of the site reconnaissance.

#### 4.3.13 Wastewater and Stormwater Systems and Discharges

Stormwater drains were present in the parking lots. Those drains and sanitary sewer lines from the depot building are connected to the City of Lincoln's sewer system.

#### 4.3.14 Wells and Potable Water Supply

No dry, irrigation, injection, abandoned, or other wells were observed on the site.

#### 4.3.15 Utilities

The site is served by potable water, sewer service, electricity, and natural gas.

#### 4.3.16 Other Site-specific Environmental Conditions

No other site-specific environmental conditions were noted during the site reconnaissance.

### 4.4 VICINITY RECONNAISSANCE

Seagull surveyed the surrounding areas and conducted visual inspections from public roads during the Phase I TBA activities. Adjoining properties to the north, east, and south contain commercial and industrial facilities. On the west side is a railroad yard operated by BNSF.

## 5.0 INTERVIEWS

The objective of conducting interviews is to obtain information concerning RECs in connection with the site. This information was obtained verbally, as indicated below. Interviewees were cooperative and forthcoming with information, unless otherwise specified. Information obtained during telephone interviews is included as Appendix G.

### 5.1 INTERVIEW WITH OWNER

Seagull interviewed Mr. Jim Arter (property owner) with the Arter Group via telephone on November 17, 2009. Mr. Arter has been associated with the site since 1988, when the Lincoln Depot Limited Partnership purchased the property from BNSF. According to Mr. Arter, railroad tracks and abandoned refueling equipment (underground) were still located on the property at that time. The City of Lincoln immediately began leasing the north and south parking lots from the Arter Group for use as city parking. The City of Lincoln removed the railroad tracks from the property and constructed the parking lots. According to Mr. Arter, during the construction of the north parking lot, soil contamination (petroleum-related) was noted. The petroleum-related contamination was thought to be associated with BNSF fueling operations at the adjacent west property, where remedial activities were ongoing to address a petroleum-

contaminated groundwater plume. Mr. Arter did not have knowledge of any other hazardous materials that may have been stored or spilled at the site. The depot building has been used for commercial and business purposes since the Arter Group took ownership. There have been no significant changes to the property since the January 2009 HWS Phase I ESA.

### 5.2 INTERVIEW WITH KEY SITE MANAGER

Mr. Arter is considered the key site manager and was interviewed as described above.

### 5.3 INTERVIEW WITH CURRENT OCCUPANTS

No interviews were conducted with current occupants during the Phase I TBA.

### 5.4 INTERVIEW WITH PAST SITE OWNER/OCCUPANTS

No interviews were conducted with past owners of the site during this Phase I TBA.

### 5.5 INTERVIEW WITH LOCAL GOVERNMENT OFFICIAL

Mini-START Team Member Joel Harvester conducted an Internet archive search of the City of Lincoln's Fire and Rescue records. The archive records indicated showed that there had been one department response to the site. The incident happened before 1986, and information related to that response was not available for viewing.

## 6.0 RECORDS REVIEW

The purpose of the records review is to obtain and review records that will help identify RECs in connection with the site.

### 6.1 ENVIRONMENTAL RECORDS SOURCES

The following sources of environmental records were accessed and reviewed as part of this assessment.

#### 6.1.1 Environmental Database Search

Federal, state, regional, and local records were reviewed to assess whether any unauthorized releases of hazardous substances or other events with potentially adverse environmental effects have occurred at the site or at any facility within the approximate minimum search distance. Environmental Data Resources (EDR) performed a database search of the site in accordance with ASTM E 1527-05 (EDR 2009a). A copy of this report is included as Appendix H.

The databases searched have been developed and are updated by federal, state, and local agencies. While these databases are generally reliable and comprehensive, some out-of-date data no longer reflecting actual site conditions may be encountered. The Government Records Searched/Data Currency Tracking section of the EDR report in Appendix H identifies when each database was updated.

A review of the facilities listed within the EDR Radius Map with GeoCheck® report (EDR 2009a) was conducted by Seagull and are summarized as follows.

The subject property was identified 14 times in four databases: Federal Insecticide, Fungicide, and Rodenticide Act/Toxic Substance Control Act Tracking System (FTTS); Historical FTTS (Hist FTTS); Emergency Response Notification System (ERNS); and Hazardous Materials Incident Reporting System (HMIRS). The listings in those databases are associated with incidents that occurred at the BNSF railroad yard located west of the subject property.

In addition, 125 surrounding sites were identified in the database search and are summarized in the table below. Unless otherwise noted, the listed surrounding sites do not pose RECs to the subject property based on distance, topography, estimated groundwater flow direction, and/or current regulatory status.

| Regulatory Database | Search Distance (in miles) | Target Site Listed | Total Sites Listed |
|---|---|---|---|
| **Federal Records** | | | |
| Comprehensive Environmental Response, Compensation, and Liability Information System (CERCLIS) | 0.5 | No | 1 |
| Comprehensive Environmental Response, Compensation, and Liability Information System – No Further Remedial Action Planned (CERCLIS-NFRAP) | 0.5 | No | 4 |
| Resource Conservation and Recovery Act, Corrective Action ( RCRA CORRACTS) | 1.0 | No | 1 |
| Resource Conservation and Recovery Act – Treatment, Storage, and/or Disposal Facility (RCRA-TSDF) | 0.5 | No | 2 |
| Resource Conservation and Recovery Act – Large Quantity Generator (RCRA-LQG) | 0.25 | No | 1 |
| Resource Conservation and Recovery Act – Small Quantity Generator (RCRA-SQG) | 0.25 | No | 2 |
| Resource Conservation and Recovery Act – Conditionally Exempt Small Quantity Generator (RCRA-CESQG) | 0.25 | No | 6 |
| **State and Local Records** | | | |
| State and Tribal National Priorities List (SHWS) | 1.0 | No | 6 |
| State and Tribal Leaking Underground Storage Tanks (LUST) | 0.5 | No | 66 |
| State and Tribal Leaking Aboveground Storage Tanks(LAST) | 0.5 | No | 4 |
| State and Tribal Registered Underground Storage Tanks | 0.25 | No | 19 |

| Regulatory Database | Search Distance (in miles) | Target Site Listed | Total Sites Listed |
|---|---|---|---|
| (UST) | | | |
| Local Registered Underground Storage Tanks (HIST UST) | 0.25 | No | 5 |
| Resource Conservation and Recovery Act – Non Generator (RCRA-NonGen) | 0.25 | No | 5 |
| Formerly Used Defense Sites (FUDS) | 1.0 | No | 1 |
| **EDR Proprietary Records** | | | |
| EDR Proprietary Manufactured Gas Plants | 1.0 | No | 2 |

**CERCLIS**

The Comprehensive Environmental Response, Compensation, and Liability Information System (CERCLIS) database contains data on potentially hazardous waste sites that have been reported to EPA by states, municipalities, private companies, and private persons. The CERCLIS database contains sites which are either proposed to or on the National Priorities List (NPL) and sites which are in the screening and assessment phase for possible inclusion on the NPL.

- One CERCLIS site was identified within the search radius. This site does not pose a REC to the subject property.

**CERCLIS-NFRAP**

The CERCLIS-No Further Remedial Action Planned (CERCLIS-NFRAP) database contains sites that have been removed and archived from the CERCLIS database. Archived status indicates that, to the best of EPA's knowledge, assessment at a site has been completed and that EPA has determined no further steps will be taken to list this site on the NPL, unless information indicates this decision was not appropriate or other considerations require a recommendation for listing at a later time. This decision does not necessarily mean that there is no hazard associated with a given site; it only means that, based upon available information, the location is not judged to be a potential NPL site.

- Four CERCLIS-NFRAP sites were identified within the search radius. None of the sites pose a REC to the subject property.

**RCRA CORRACTS**

The Resource Conservation and Recovery Act, Corrective Action ( RCRA CORRACTS) database is a list of handlers with RCRA corrective action activity.

- One RCRA CORRACTS site was identified within the search radius. This site does not pose a REC to the subject property.

**RCRA-TSDF**

The Resource Conservation and Recovery Act – Treatment, Storage, and/or Disposal Facility (RCRA-TSDF) database contains information on sites which generate, transport, store, treat, and/or dispose of hazardous waste as defined by RCRA.

- Two RCRA-TSDF sites were identified within the search radius. Neither of the sites pose a REC to the subject property.

**RCRA Generators (RCRA-LQG, RCRA-SQG, and RCRA-CESQG)**

RCRA generators databases include listings for RCRA-Large Quantity Generators (RCRA-LQG), RCRA-Small Quantity Generators (RCRA-SQG), and RCRA-Conditionally Exempt Small Quantity Generators (RCRA-CESQG). RCRA-LQG facilities generate over 1,000 kilograms (kg) of hazardous waste, or over 1 kg of acutely hazardous waste, per month. RCRA-SQG facilities generate between 100 and 1,000 kg of hazardous waste per month. RCRA-CESQG facilities generate less than 100 kg of hazardous waste, or less than 1 kg of acutely hazardous waste, per month.

- Nine RCRA generator sites were identified within the search radius. Of those nine sites, one was a RCRA-LQG, two were RCRA-SQG, and six were RCRA-CESQG sites. None of those sites pose RECs to the subject property.

**State and Tribal NPL**

The State and Tribal NPL database (identified in the EDR report as SHWS) contains Superfund sites listed by the NDEQ.

- Six SHWS sites were identified within the search radius. None of those sites pose RECs to the subject property.

**Leaking Storage Tanks**

The leaking underground storage tank (LUST) and leaking aboveground storage tank (LAST) databases contain sites where spills associated with USTs and ASTs have been reported. These databases are managed by NDEQ.

- Sixty-six LUST sites were identified with the search radius. Several of those LUST sites are located in the near site vicinity (upgradient). Those site include: Salvation Army (737 P Street), Ramada (141 N. 9th Avenue), Department of Public Works (9th and R Street), and Public Building Commons (920 O Street). The LUST database identifies those sites as ―no further action required". Based on their close proximity (upgradient) to the site, those sites pose HRECs to the subject property. The remaining LUST sites do not pose RECs to the subject property based on distance, topography, estimated groundwater flow direction, and/or current regulatory status.

- Four LAST sites were identified with the search radius. None of those present a REC to the subject property.

**Registered Storage Tanks**

The UST database contains a listing of state-registered USTs.

- Nineteen UST sites were identified within the search radius. None of those sites present a REC to the subject property.

**Local Registered Underground Storage Tanks**

The database of local registered storage tanks (identified in the EDR report as HIST UST) contains registered USTs.

- Five HIST UST sites were identified within the search radius. None of those present a REC to the subject property.

**Other Ascertainable Records**

These databases include RCRA-Non Generators (RCRA-NonGen) and Formerly Used Defense Sites (FUDS). RCRA-NonGen facilities do not presently generate hazardous waste. The FUDS database contains sites that the U.S. Army Corps of Engineers is actively investigating or where cleanup activities are being conducted.

- Five RCRA-NonGen sites and one FUDS site were identified within the search radius. None of those sites present a REC to the subject property.

**EDR Proprietary - Manufactured Gas Plants**

The EDR Proprietary Manufactured Gas Plant database contains records of coal gas plants (Former Manufactured Gas Plants [FMGP]) compiled by EDR's researcher.

- Two FMGP sites were identified within the search radius. Neither of those sites pose a REC to the subject property.

**Unmapped Sites**

The EDR report identified 20 "orphan" facilities, which, because of poor or inadequate address information, could not be mapped by EDR. Based on site reconnaissance observations and information obtained from database research and on-line mapping resources, it is not likely any of these "orphan" sites pose a REC to the subject property. That determination was based on their cross-gradient or downgradient locations to the subject property, current regulatory site status (no further action required), or the fact they are located outside the approximate minimum search distance to the subject property.

### 6.1.2 Valuation Reduction for Environmental Issues

The City of Lincoln provided no information regarding valuation reduction for environmental issues associated with the site.

### 6.1.3 Engineering and Institutional Controls

As part of the environmental records search performed by EDR, federal databases for institutional and engineering controls were searched, and no record information was reported.

### 6.1.4 Title Records

Land title records were not reviewed for this report.

## 6.2 HISTORICAL USE INFORMATION FOR THE SITE AND ADJOINING PROPERTIES

Historical data regarding the site and surrounding area were gathered to determine past uses and evaluate visible environmental issues that may pose RECs. The following sections describe aerial photographs, Sanborn® maps, topographic maps, and city directories that were available for the site. Historical use documentation referenced in the following sections is included as Appendix D.

### 6.2.1 Aerial Photographs

Historic aerial photographs of the site for the years 1953, 1978, 1981, 1987, 1993, 1999, and 2006 were obtained from EDR (EDR 2009b). The review of these aerial photographs is summarized below:

| YEAR | COMMENTS |
|---|---|
| 1953 | **Site**: The Lincoln Depot building is visible at the site. Due to the poor quality of the aerial photograph, no other site observations can be accurately made.<br><br>**Surrounding Area**: A railroad yard is located west of the subject property. The area south and east of the subject property appears to be developed for commercial and/or industrial purposes. |
| 1978 | **Site**: The aerial photograph quality is poor; however, the Lincoln Depot building is visible.<br><br>**Surrounding Area**: A railroad yard is located west of the subject property. The area south and east of the subject property appears to be developed for commercial and/or industrial purposes. |
| 1981 | **Site**: The Lincoln Depot building is visible. The subject property appears similar to its current condition.<br><br>**Surrounding Area**: There appears to be no significant changes to the area. |

| YEAR | COMMENTS |
|---|---|
| 1987 | **Site**: There appears to be no significant changes to the site.<br><br>**Surrounding Area**: There appears to be no significant changes to the area. |
| 1993 | **Site**: There appears to be no significant changes to the site.<br><br>**Surrounding Area**: There appears to be no significant changes to the area. |
| 1999 | **Site**: There appears to be no significant changes to the site.<br><br>**Surrounding Area**: There appears to be no significant changes to the area. |
| 2006 | **Site**: The site resembles its current condition. The north and south parking lots appear to be fully paved.<br><br>**Surrounding Area**: There appears to be no significant changes to the area. |

Review of the aerial photographs identified no RECs on or adjacent to the site.

### 6.2.2 Sanborn® Map Report

A search for historical fire insurance maps was conducted by EDR (EDR 2009c). Sanborn® maps for the years 1884, 1886, 1891, 1903, 1928, 1949, and 1968 were available for the area. The review of these Sanborn® maps is summarized below:

| YEAR | COMMENTS |
|---|---|
| 1884 and 1886 | **Site**: The subject property contains a railroad depot (much smaller than its current size). Railroad tracks are located north and south of the building.<br><br>**Surrounding Area**: Commercial structures are located east and south of the subject property. |
| 1891 | **Site**: The subject property contains a railroad depot. Railroad tracks are located north and south of the building.<br><br>**Surrounding Area**: Commercial structures are located east and south of the subject property. A railroad yard with several coal sheds is located west of the subject property. |
| 1903 | **Site**: The subject property contains a railroad depot. Railroad tracks are located north and south of the building.<br><br>**Surrounding Area**: Commercial structures are located east and south of the subject property. A railroad yard with several coal sheds is located west of the subject property. |

| YEAR | COMMENTS |
|---|---|
| 1928 and 1949 | **Site**: The railroad depot building has been expanded in size (to the south). A small building identified for mail and baggage has been constructed north of the depot building. Railroad tracks are located north and south of the building.<br><br>**Surrounding Area**: Commercial structures are located east of the subject property. The building located south of the depot has been razed. A railroad yard with several railroad buildings is located west of the subject property. |
| 1968 | **Site**: There appears to be no significant changes to the site, except for a small building that was constructed just north of the depot building. Railroad tracks are located north and south of the building.<br><br>**Surrounding Area**: Commercial structures are located east of the subject property. A railroad yard with various railroad buildings is located west of the subject property. |

Review of Sanborn® maps identified development at the subject property dating back to 1884. The subject property has historically been operated as a railroad depot with railroad tracks located on the north and south sides of the property. Historical railroad activity (including fueling operations) at the site poses a REC to the subject property.

### 6.2.3 Historical Topographic Maps

Seagull reviewed topographic maps for the Lincoln, Nebraska, quadrangle from 1964, 1972, and 1980 (EDR 2009d) for information regarding past uses of the site. The site appears to remain unchanged throughout the observed timeline. No RECs were identified from review of the topographic maps.

### 6.2.4 City Directories

City directories can be used in conjunction with other historical records presented in this section to determine previous land use at the site and at surrounding properties. The city directory abstract was provided by EDR (EDR 2009e), and was reviewed for information regarding past use of the subject property. The site address (201 N. 7th Street) was listed in city directories dating back to 1959. Business listings associated with the address are associated with BNSF offices inside the depot building, as well as other business uses. No RECs were identified from review of the city directories.

## 6.3 ADDITIONAL ENVIRONMENTAL RECORDS

Seagull reviewed records available from NDEQ associated with the site (NDEQ 2010). The NDEQ site file primarily contains files associated with spills and cleanup activities at the BNSF railroad yard located west of the subject property. However, the documents also show former fueling locations along the

northwest corner of the north parking lot. Site drawings showing those fueling locations are included in Appendix I

# 7.0 FINDINGS

The following significant findings were identified from review of historic records, environmental database review, site reconnaissance, or interviews.

- The subject property has been operated as a railroad depot since the late 1800s. Railroad tracks were previously located on the north and south sides of the subject property, dating back to the 1880s. Historical use of the property as a railroad facility, where fueling and other activities using hazardous materials were likely used, constitutes a REC to the subject property.

- According to the property owner and environmental records, railroad fueling operations and equipment were formerly conducted/located on the north side of the subject property. The property owner stated that during the construction of the north parking lot, petroleum-contaminated soil was encountered. The contaminated soil was likely associated with the aforementioned former fueling operations (conducted by BNSF). A review of environmental records obtained from NDEQ document the locations of former fueling operations on the north side of the subject property, as well as cleanup activities associated with a historic diesel spill on BNSF property adjacent to the subject property (to the west). It should be noted that no followup investigations have been conducted at the subject property to determine the extent of contamination.

- Four sites located upgradient of the subject property have been identified as HRECs. All of those sites are LUST sites that are no longer active (no further action required).

## 7.1 DATA GAP ANALYSIS

One deviation from ASTM E 1527-05 was noted for this Phase I TBA. The Mini-START Environmental Professional (EP) has conducted an analysis of the data gaps or failures resulting from this deviation, and assessed impacts of these on Mini-START's ability to render an opinion regarding conditions indicative of releases or threatened releases of petroleum products or hazardous substances. A summary of that assessment follows.

- Time gaps of more than 5 years were present in available historical information. Historical documents were reviewed back to 1884. Given the consistent observed use of the subject property in the historic information reviewed, it is not necessary to review additional time periods, and the lack of information for all 5-year-or-less intervals is not considered data failure.

# 8.0 OPINIONS

RECs (and HRECs) to the site, described in Section 7.0, have been identified during this Phase I TBA. Through records review and interviews, the subject property was determined to have been used for

historical railroad operations that included fueling activities. In addition, several upgradient LUST sites have been identified. In the opinion of the Environmental Professional, the aforementioned RECs (and HRECs) should be addressed prior to future development at the site.

## 9.0 CONCLUSIONS AND RECOMMENDATIONS

Seagull has performed a Phase I TBA in conformance with the scope and limitations of ASTM Practice E 1527-05 for the Lincoln Depot site in Lincoln, Nebraska. Any exceptions to, or deletions from, this practice are described in Section 1.4 of this report. Based on available information, this assessment has revealed evidence of RECs (and HRECs) associated with the site, as described in Sections 7.0 and 8.0. Based on the identification of those RECs, Seagull provides the following recommendations:

- Seagull recommends a Phase II TBA of the site. Soil and groundwater samples should be collected and analyzed for contaminants commonly associated with railroad operations (petroleum, in particular), including volatile organic compounds, semi-volatile organic compounds, total petroleum hydrocarbons, and metals.

## 10.0 CERTIFICATION STATEMENT

Resumes of the site assessor who conducted the site reconnaissance and prepared the report, and the Environmental Professional who oversaw completion of this work, are provided in Appendix J. We declare that, to the best of our professional knowledge and belief, we meet the definition of Environmental Professional as defined in 40 CFR Part 312.10. We have the specific qualifications based on education, training, and experience to assess the nature, history, and setting of the site addressed in this report. We have developed and performed all appropriate inquiries in conformance with the standards and practices set forth in 40 CFR Part 312, and attest to the completeness and accuracy of the information contained in this report.

If you have any questions concerning the findings and conclusions contained in this report, please call Site Assessor Joel Harvester at (316) 288-1420, or Environmental Professional Jeff Pritchard at (816) 412-1937.

Site Assessor

Joel Harvester
Mini-START Environmental Scientist

Environmental Professional

Jeff Pritchard, CHMM
Mini-START Senior Environmental Scientist

## 11.0 REFERENCES


American Society for Testing and Materials International (ASTM). 2005. Standard Practice of Environmental Site Assessments: Phase I Environmental Site Assessment Process: E1527-05.

Environmental Data Resources, Inc. (EDR).
2009a. Radius Map with GeoCheck©. October 23.
2009b. Historic Aerial Photograph Report. October 27.
2009c. Sanborn® Map Report. October 26.
2009d. Historical Topographic Map Report. October 26.
2009e. City Abstract. October 27.

Gosselin, D.C, F.E. Harvey, and C. Flowerday. 2003. "The Complex Dakota Aquifer: Managing Groundwater in Nebraska." *Geotimes*. April.

Gosselin, D.C, and others. 1996. Southeastern Glacial Drift Area Hydrogeologic Summary from *Domestic Well-water Quality in Rural Nebraska*. Nebraska Department of Health. GIM-99.

HWS Consulting Group (HWS). 2009. Phase I Environmental Site Assessment. Lincoln Depot Limited Partnership Property. January.

Lobeck, A.K. 1948 Physiographic Provinces of North America. The Geographical Press, Columbia University, New York.

Nebraska Department of Environmental Quality (NDEQ).
2000. Title 117 – Nebraska Surface Water Quality Standards. February 7.
2010. Site File. Burlington Northern and Santa Fe – Depot Building.

Nebraska Department of Natural Resources (NDNR). 2010. Registered Groundwater Data Retrieval. On-line Address: http:/dnrdata.dnr.state.ne.us/wellssql. Accessed January 5, 2010.

United States Geological Survey (USGS).
1980. Lincoln, Nebraska, 7.5-minute Series Topographic Quadrangle Map.
2010. Monthly Streamflow Statistics for Nebraska. Accessed January 6, 2010. On-Line Address: http://waterdata.usgs.gov/usa/nwis/uv?site_no=06803510.

University of Nebraska-Lincoln. 2010. General Soil Map Of Nebraska. Accessed: 1/5/10. On-line address: http://snr.unl.edu/data/geologysoils/soilmap/NebraskaSoilMap.asp.

Weeks, John B. and Edwin D. Gutentag. 1988. "The High Plains Regional Aquifer–Geohydrology." In *Regional Aquifer Systems of the United States, Aquifers of the Midwestern Area*. L.A. Swain and A.I. Johnson, editors. American Water Resources Association Monograph Series No. 13. Bethesda, MD.

# APPENDIX A

## SCOPE OF WORK AND BROWNFIELDS PROPERTY PROFILE FORM

**8(a) Mini-START Task Order**
**Contract No. EP-S7-09-01**
**Seagull Environmental**

**Lincoln Depot Limited Partnership Property**
**201 N 7th Street**
**Lincoln, Nebraska**

**Updated Phase I**
**and**
**Phase II Targeted Brownfields Assessment with Cleanup Planning**
**for the area surrounding the Railroad Depot Building**

## I. Site History

The Lincoln Depot Limited Property is located at 201 N. 7th Street, Lincoln, Nebraska. In a previous Phase 1 Environmental Site Assessment (ESA) dated January 2009 and prepared by HWS Consulting Group, the Property consists of three parcels comprising approximately 2.78-acres owned by the Lincoln Depot Limited Partnership. There is a three-story railroad depot building (50,369 square feet in size). This building may have been built in 1927.

The Property is currently utilized by a railroad depot and surface parking lots. The railroad depot is primarily utilized as office space with a variety of other entities, including the Lincoln Station Great Hall banquet facility, JTK Restaurant, Lincoln Convention and Visitor's Center, Robert Hanna Studio and Gallery, Burlington Antique Store, and Amtrak ticketing office.

The City of Lincoln had contracted with HWS Consulting Group to perform a Phase I ESA. This work was completed and a report was completed in January 2009. This assessment gave the opinion that there were recognized environmental conditions associated with the property that needed to be assessed prior to future development of this area. These included potential hazardous materials and petroleum impacts to soil and groundwater at the property. Attached to this Statement of Work is an incomplete copy of this report.

## II. Objective and Scope

The work to be conducted under this task order is to perform an updated Phase I Targeted Brownfields Assessment (TBA) on the property, but not including the railroad depot building and a Phase II TBA with cleanup planning on the property, but not including the railroad depot building. The City of Lincoln does not want to include the building as part of the assessment activities.

The objectives of a Targeted Brownfield Assessments (i.e., Environmental Site Assessment) are to identify the nature and extent of contamination on-site and the risks

posed by the contamination. The Environmental Site Assessment (ESA) in Region 7 is performed in conformance with the following:

- "Standard Practice for Environmental Site Assessments: Phase I Environmental Site Assessment Process, " ASTM, E1527-05;
- "All Appropriate Inquiry" Final Rule, 40 C.F.R. Part 312;
- "Standard Practice for Environmental Site Assessments: Phase II Environmental Site Assessment Process, " ASTM, E 1903-97; and
- "Generic Quality Assurance Project Plan for the Superfund Integrated Site Assessment and Targeted Brownfields Assessment Programs," EPA-Region VII, Superfund Division, July 2007

The purpose of the Phase I ESA is to identify recognized environmental conditions in connection with the property. The Phase I ESA shall have the following components: 1) records review, 2) site reconnaissance, 3) interviews, and 4) report.

The primary objectives of conducting a Phase II ESA are to evaluate the recognized environmental conditions identified in the Phase I ESA for the purpose of providing sufficient information regarding the nature and extent of contamination to assist in making informed business decisions about the property; and where applicable, providing the level of knowledge necessary to satisfy the innocent purchaser defense under CERCLA. The Phase II ESA shall have the following components: 1) developing the scope of work, 2) assessment activities, 3) evaluation and presentation of data, and 4) presentation of findings and conclusions.

## III. General Task Requirements

For the purpose of this Performance Work Statement (PWS), the words, "The contractor shall" means that the contractor will, in accordance with applicable laws, regulations, guidance and policies, furnish fully trained personnel, services, materials, equipment, property, facilities, knowledge, and expertise to successfully complete the tasks required under this SOW. The contractor shall ensure that any and all services or products shall be delivered and provided under this contract in compliance with all applicable Federal, state, and local laws, regulations, guidance and policies and any changes to those laws which become effective after the effective date of this contract.

In conducting this work the EPA expects the contractor to propose the most appropriate and cost-effective procedures and methodologies using accepted engineering practices and controls. Throughout the performance on this task order, the Contractor will be responsible for performing services and providing products using the most cost-effective mix of qualified personnel applicable to meet the needs of the PWS.

## IV. Task Order

An application has been submitted by the City of Lincoln to conduct an updated Phase I ESA and to conduct a Phase II ESA with Cleanup Planning for the Lincoln Depot

Limited Partnership property. The railroad depot building is not included as part of the assessment activities. A copy of this application is attached to this SOW.

The contractor shall follow EPA guidance and the Industry Standards for conducting these assessments and includes the follow tasks.

1. Review of the EPA Targeted Brownfields Assessment application form prepared by the City of Lincoln, Nebraska. This application was used in the development of this Statement of Work. A copy of the application is attached to this statement of work.

2. After initial discussion with the EPA Task Order Manager, the contractor will contact the contact person, Ernie Castillo. Mr. Castillo telephone number is 402-441-7855 and email address is <ECastillo@lincoln.ne.gov>.

3. Obtain a copy of the complete Phase I ESA dated January 2009. Parts of this report are attached to this SOW. The property is owned by the Lincoln Depot Limited Partnership. Because of this, it will be necessary to coordinate closely with the City of Lincoln to obtain access to the property.

4. Review the completed Phase I ESA dated January 2009 and any other appropriate documents.

5. Complete an updated Phase I Environmental Site Assessment and report.

6. Prepare a Quality Assurance Project Plan (QAPP). As part of this task order, the contractor will obtain the services of a qualified laboratory for all analysis.

7. The components of Subpart C-Standards and Practices in the All Appropriate Inquiry Final Rule, 40 C.F.R. Part 312 will be meet.

8. Complete a Phase II Environmental Site Assessment and report, which will include a cleanup plan.

9. Prepare a Brownfields Property Profile Form.

## V. Period of Performance

Period of Performance (POP) is February 15, 2010.

## VI. Schedule of Deliverables

The updated Phase I ESA report due date is be based on the degree of work needed to complete a Phase I ESA. If during the completion of the Phase I ESA the contractor determines there are no Recognized Environmental Conditions associated with this site and that Phase II activities are not warranted, the contractor will bring this to the attention

of the Task Order Manager and Project Officer. The Task Order Manager may decide that no further tasks under this task order needs to be performed.

## VII. EPA Contacts

| | |
|---|---|
| Task Order Manager: | Ronald King<br>913-551-7568 |
| Project Officer (PO): | Roy Crossland<br>913-551-7965 |
| Contracting Officer (CO): | Anthony Lamaster<br>913-551-7228 |

# U. S. ENVIRONMENTAL PROTECTION AGENCY, REGION 7
# BROWNFIELDS TARGETED ASSESSMENT APPLICATION FORM

Use only for Properties within Region
Iowa, Kansas, Missouri, Nebraska, and Tribal Lands bordered by these states

***PRESS TAB OR ARROWS TO NAVIGATE BETWEEN FIELDS***

**APPLICANT:** City of Lincoln
ADDRESS: 808 P Street, Suite 400
CITY: Lincoln STATE: NE ZIP: 68508
CONTACT PERSON: Ernie Castillo PHONE: 402.441.7855

**PROPERTY NAME:** Lincoln Depot Limited Partnership
PROPERTY ADDRESS: 201 N. 7th Street
CITY: Lincoln COUNTY: Lancaster STATE: NE ZIP: 68508

**CURRENT PROPERTY OWNER NAME (if different from above):** _____
ADDRESS: _____
CITY: _____ STATE: _____ ZIP: _____
PHONE: _____

IF PROPERTY IS OWNED BY APPLICANT, DID APPLICANT OBTAIN THE PROPERTY THROUGH:
☐ FORECLOSURE ☐ PURCHASE ☐ OTHER (SPECIFY): _____
DATE PROPERTY OBTAINED: _____

IF PROPERTY IS NOT OWNED BY APPLICANT, WILL APPLICANT OBTAIN THE PROPERTY THROUGH:
☐ FORECLOSURE ☒ PURCHASE ☐ OTHER (SPECIFY): _____

IF PROPERTY IS NOT OWNED BY APPLICANT, WILL APPLICANT BE ABLE TO OBTAIN LEGAL PERMISSION FOR EPA OR EPA'S REPRESENTATIVES TO ENTER THE PROPERTY TO CONDUCT SITE ASSESSMENT ACTIVITIES? ☒ YES ☐ NO
EXPLAIN:
The City will work with EPA to gain access to the site.

**IS THERE ANY REASON TO BELIEVE THE PROPERTY IS CONTAMINATED WITH:**

☒ CERCLA-RELATED HAZARDOUS SUBSTANCES ☒ PETROLEUM ☐ CONTROLLED SUBSTANCES,

**OR IS** ☐ MINE-SCARRED LAND?
☐ YES (describe below) ☒ NO ☐ UNKNOWN
*(hazardous substances as defined in 40 CFR Part 30, e.g., solvents, pesticides, creosote, metals (lead, mercury, arsenic, etc.), dry cleaning products; controlled substances as defined under the Controlled Substances Act, e.g., methamphetamines, other illegal drugs)*
**A Phase I ESA was completed in July 2007, and the report indicates potential contamination. This study is available for your review.**

**IF PROPERTY IS OWNED BY APPLICANT, DID APPLICANT**
**(1) GENERATE OR DISPOSE OF ANY OF THE CONTAMINANTS?** ☐ YES (describe below) ☐ NO ☐ UNKNOWN
**(2) OWN THE PROPERTY WHEN CONTAMINATION OCCURRED?** ☐ YES (describe below) ☐ NO ☐ UNKNOWN
REGARDLESS OF PROPERTY OWNERSHIP, IS APPLICANT AWARE OF ANY FEDERAL, STATE, OR LOCAL AGENCY INQUIRY OR ORDER REGARDING ANY PARTY'S RESPONSIBILITY FOR CONTAMINATION OR HAZARDOUS WASTE AT THE PROPERTY?
☐ YES (describe below) ☒ NO

BRIEFLY DESCRIBE INVOLVEMENT / ROLE OF AGENCY IN ENFORCEMENT AND / OR OVERSIGHT OF THE INQUIRY OR ORDER:

| PROPERTY ZONING (attach site map, if available): | TOTAL ACREAGE OF PROPERTY: |
|---|---|
| B4 Lincoln Center Business District | 2.79 |
| | |
| | |
| | |
| | |

| PAST PROPERTY USES (type of manufacturing, etc.): | APPROXIMATE DATES: |
|---|---|
| Railroad depot and tracks. | Late 1800s to 1960s/70s. |
| Retail and social hall. | 1990s to present. |
| | |
| | |
| | |

| BUILDINGS ON PROPERTY | SQUARE FOOTAGE | CONDITION (usable, gutted, razed, etc.) |
|---|---|---|
| Lincoln Station | 50,369 | Usable |
| | | |
| | | |

**PRIOR PROPERTY/SITE ASSESSMENT ACTIVITIES:** ☒ COMPLETED ☐ NONE ☐ UNKNOWN

DESCRIBE CONCLUSIONS OF PRIOR SITE ASSESSMENT ACTIVITIES (or attach "conclusion" section of report(s)):

Phase I report indicated potential contamination. Summary sheets are attached.

IF REPORTS ARE UNAVAILABLE, IDENTIFY CONSULTANT, CLIENT, AND APPROXIMATE DATE OF STUDY:

**PROPERTY/SITE ASSESSMENT NEEDS:**

DESCRIBE DIFFICULTIES RELATED TO PERCEIVED CONTAMINATION THAT HAVE HINDERED REUSE OF THE PROPERTY:

Further investigation is needed based on Phase I report as we work toward redevelopment of the West Haymarket area.

**ANTICIPATED FUTURE USE:** ☐ RESIDENTIAL ☐ RECREATIONAL ☒ COMMERCIAL / RETAIL ☐ INDUSTRIAL ☐ OTHER (SPECIFY):

DESCRIBE APPLICANT'S PROPOSED REUSE PLAN: Over the last several years, the City of Lincoln has undertaken a comprehesive redevelopment effort in the area just east of downtown. This property is one of several we are seeking Brownfields Targeted Assessment funds in order to complete a comprehensive environmental review of the area. The reuse for the area involves a 16,000 seat civic center, a two-sheet community ice center,retail, office and hotel development. With this development comes an improved street and transportation network, expanded parking, reconstructed natural environmental areas, and upgraded watershed management facilities.

**DESCRIBE ANY FINANCIAL INCENTIVES PLANNED TO SPUR DEVELOPMENT AND/OR CLEANUP AND PROPOSED FUNDING SOURCES** (tax incentives, etc.): Tax Increment Financing, State Turn-back tax and private contributions.

*(EPA's BTA program is for site assessment only; cleanup money is not being offered as part of this program.)*

**DESCRIBE PUBLIC INTEREST AND / OR COMMUNITY INVOLVEMENT IN PROPERTY REUSE PLANNING:**

Many public meetings have been held including community-wide meetings, presentations to different organizations, a web-site (w/ comments), public hearings, neighborhood meetings, and business association meetings.

**SUBMIT COMPLETED FORMS TO:** Ronald King, Brownfields Targeted Assessment Program
Mail Code: SUPR/ERNB
U. S. Environmental Protection Agency - Region 7
901 North 5th Street
Kansas City, Kansas 66101

**Created 3/15/08**

United States
ENVIRONMENTAL PROTECTION AGENCY
Washington, DC 20460

Form Approved
OMB Number No. 2050-0192
Expires 07-31-2012

# PROPERTY PROFILE FORM—Brownfields

Public reporting burden for this collection of information is estimated to average 1.50 hours per response, including the time for reviewing instructions, searching data sources, gathering and maintaining the data needed, and completing and reviewing the collection of information. Send comments regarding this burden estimate, or any other aspect of this collection of information, including suggestions for reducing this burden, to the Environmental Protection Agency, Office of Environmental Information, Code 2822T, Washington, DC 20460 and to the Paperwork Reduction Project, Office of Management and Budget, Washington, DC 20503. DO NOT RETURN your form to either of these addresses. Send your completed form to the address provided by the issuing office.

## PART I- PROPERTY INFORMATION

### COOPERATIVE AGREEMENT RECIPIENT INFORMATION

**1.** Cooperative Agreement Recipient Name (State/Tribe for Section 128(a) Cooperative Agreements; requestor/contractor for TBAs): City of Lincoln

**2**. Cooperative Agreement Number (contract number for TBAs): EP-S7-09-01

**3.** What type of cooperative agreement funding is being used for this property?

- ☐ Assessment
- ☐ Section 128(a) – State and Tribal Response
- ☐ Revolving Loan Fund
- ☑ TBA (EPA Regions Only)
- ☐ Cleanup

**4**. For Assessment, Cleanup, and Revolving Loan Fund cooperative agreements, what type of funding is being used at this property?

- ☐ Hazardous Substance
- ☐ Petroleum
- ☐ Both

**5a.** Indicate if this form is the initial or Updated Form:

- ☑ Initial Form
- ☐ Updated Form

**5b.** If "Updated Form," what's the ACRES Property ID?

### PROPERTY BACKGROUND INFORMATION

**6.** Property Name: Lincoln Depot Limited Partnership Property Site

**7a.** Street Address: 201 North 7th Street

**7b**. City: Lincoln

**7c**. County: Lancaster

**7d.** State: NE

**7e.** Zip code: 68508

**8.** Size (in acres): 2.78

**9.** Parcel Number(s): 10-23-439-001-000, 10-23-439-002-000, 10-23-439-004-000

### STATE & TRIBAL BROWNFIELDS/VOLUNTARY RESPONSE PROGRAM INFORMATION

**10.** State & Tribal Program Enrollment (If the property is not enrolled in a state program, check Property Not Enrolled check box):

Date of Enrollment: _____ ID Number (if applicable): _____ ☐ Property Not Enrolled in a State or Tribal Program

### PROPERTY GEOGRAPHIC INFORMATION *(EPA Brownfields Program, or its contractors, will provide complete latitude/longitude information if cooperative agreement recipients are unable)*

**11a.** Latitude (use 00.000000 decimal degree format): 40.815127

**11b**. Longitude (use -000.000000 decimal degree format): -96.71147

**11c.** Horizontal Collection Method: GPS (Pseudo Range) Precise Position

**11d.** Source Map Scale Number (Only if a map/photo was used):

**11e.** Reference Point (e.g., Center of Facility or Station): Center of a Facility or Station

**11f.** Horizontal Reference Datum (Choose one):

- ☐ NAD27-North American Datum of 1927
- ☑ WGS84-World Geodetic System of 1984
- ☐ NAD83-North American Datum of 1983

## PART II- ENVIRONMENTAL ACTIVITIES

**ENVIRONMENTAL ASSESSMENT INFORMATION** *(mandatory for Assessment Cooperative Agreements, State & Tribal Property-Specific Assessments, and TBAs; as available for Cleanup and RLF cooperative agreement recipients; CA = Cooperative Agreement)*

**Table A – Environmental Assessment Activity** (If there are multiple assessments, please use a separate line for each assessment)

| Environmental Assessment Detail | | | Source of Funding (enter one source of funding per line; do not include funding received prior to the award of this | | | | | | |
|---|---|---|---|---|---|---|---|---|---|
| Activity | Start Date | Completion Date | This US EPA CA | Other Federal | State/Tribal (exclude §128(a) funds) | Local Gov't | Private/ Other | Name of Entity Providing Funds | Amount of Funding Expended on this Activity |
| Phase I | 8/12/2009 | 4/13/2010 | ☑ | ☐ | ☐ | ☐ | ☐ | USEPA Region 7 | $3,500.00 |
| | | | ☐ | ☐ | ☐ | ☐ | ☐ | | |
| | | | ☐ | ☐ | ☐ | ☐ | ☐ | | |

**12.** Indicate whether cleanup is required: ☐ Yes ☐ No ☑ Unknown

**CONTAMINANTS & MEDIA AFFECTED INFORMATION** *(mandatory for all cooperative agreement types)*

**Table B - Contaminants and Media Affected** (check all that apply):

**Contaminants**

| Class of Contaminant | REC* | Found | Cleaned Up |
|---|---|---|---|
| Petroleum/Petroleum Products | ☑ | ☐ | ☐ |
| Controlled Substances | ☐ | ☐ | ☐ |
| Asbestos | ☐ | ☐ | ☐ |
| PCBs | ☐ | ☐ | ☐ |
| VOCs | ☑ | ☐ | ☐ |
| Lead | ☑ | ☐ | ☐ |
| Other Metals | ☑ | ☐ | ☐ |
| _____ | | | |
| PAHs | ☑ | ☐ | ☐ |
| Other Contaminants | ☐ | ☐ | ☐ |
| _____ | | | |
| No Contaminants | ☐ | | |
| Unknown | ☑ | | |

**Media**

| Media | Affected | Cleaned Up |
|---|---|---|
| Soil | ☑ | ☐ |
| Air | ☐ | ☐ |
| Surface Water | ☐ | ☐ |
| Ground Water | ☑ | ☐ |
| Drinking Water | ☐ | ☐ |
| Sediments | ☐ | ☐ |
| No Media Affected | ☐ | |
| Unknown | ☑ | |

*REC = Recognized Environmental Conditions

**ENVIRONMENTAL CLEANUP INFORMATION** *(mandatory for Cleanup and RLF Cooperative Agreements and State & Tribal Property-Specific Cleanups; as available for Assessment Cooperative Agreements and TBAs)*

**13.** Cleanup Activity Start Date: _____ **14.** Cleanup Activity Completion Date: _____ **15.** Acres Cleaned Up: _____

**16.** Date No Further Action/Cleanup Completion Document Issued
(If the property was not enrolled in a state or tribal program, leave blank): Date: _____

**17.** Number of Cleanup Jobs Leveraged: _____

**18.** If EPA Brownfields funding was used, indicate the type and amount (If any non-EPA funding was used, fill out Table C):

| Type | Amount | Type | Amount |
|---|---|---|---|
| ☐ Cleanup Cooperative Agreement | _____ | ☐ RLF Subgrant | _____ |
| ☐ RLF Loan | _____ Date RLF Loan Signed _____ | ☐ Section 128(a) State/Tribal Cooperative Agreement | _____ |

**Table C - Environmental Cleanup Leveraged Funding Detail**

| Source of Funding (enter one source of funding per line; do not include funding received prior to the award of this EPA Cooperative Agreement) | | | | | |
|---|---|---|---|---|---|
| Other Federal | State/Tribal (exclude §128(a) funds) | Local Gov't | Private/ Other | Name of Entity Providing Funds | Amount of Funding Expended on this Activity |
| ☐ | ☐ | ☐ | ☐ | | |
| ☐ | ☐ | ☐ | ☐ | | |
| ☐ | ☐ | ☐ | ☐ | | |

## PART II- ENVIRONMENTAL ACTIVITIES (continued)

### INSTITUTIONAL & ENGINEERING CONTROLS INFORMATION *(mandatory for all cooperative agreement types)*

**19a.** Indicate whether Institutional Controls are required: ☐ Yes ☐ No ☑ Unknown

**19b.** If Institutional Controls were required, indicate the category (check all that apply):

☐ Proprietary Controls (e.g., easements, covenants)
☐ Governmental Controls (e.g., zoning, building codes)
☐ Informational Devices (e.g., state registries, deed notices)
☐ Enforcement/Permit Tools (e.g., permits, consent decrees)

Additional Institutional Controls Information:

Address of Data Source (URL if available): _____

**19c.** Indicate whether Institutional Controls in place: ☐ Yes ☐ No Date: _____

**20a.** Indicate whether Engineering Controls are required: ☐ Yes ☐ No ☐ Unknown

**20b.** If Engineering Controls were required, indicate the category (check all that apply):

☐ Cover Technologies (e.g., Capping)
☐ Immobilization Process (e.g., Encapsulation, In-Situ Solidification)
☐ Engineered Barriers (e.g., Slurry Walls, Sheet)
☐ Security (e.g., Guard, Fences)
☐ Other _____

Additional Engineering Controls Information:

Address of Data Source (URL if available): _____

**20c.** Indicate whether Engineering Controls in place: ☐ Yes ☑ No Date: _____

### REDEVELOPMENT AND OTHER LEVERAGED ACCOMPLISHMENTS *(Mandatory for Assessment, Cleanup and RLF Cooperative Agreements; as available for State and Tribal Property Specific Activities and TBAs)*

**21.** Redevelopment Start Date: _____ **22.** Redevelopment Completion Date: _____

**Table D- Redevelopment Leveraged Funding Detail**

| **Source of Funding** (enter one source of funding per line; do not include funding received prior to the award of this EPA Cooperative Agreement) | | | | | |
|---|---|---|---|---|---|
| Other Federal | State/Tribal | Local Gov't | Private/ Other | Name of Entity Providing Funds | Amount of Funding Expended on this Activity |
| ☐ | ☐ | ☐ | ☐ | | |
| ☐ | ☐ | ☐ | ☐ | | |
| ☐ | ☐ | ☐ | ☐ | | |
| ☐ | ☐ | ☐ | ☐ | | |

**23.** Number of Redevelopment Jobs Leveraged: _____

**24.** Future Use and Estimated Acreage (check all that apply; For properties with multi-story buildings only, please indicate also the square footage for each type of reuse (e.g. a three story building with first floor commercial and remaining floors residential).

☐ Multi-story building

☐ Greenspace _____ acres _____ sq. ft.
☑ Commercial 2.78 acres _____ sq. ft.
☐ Industrial _____ acres _____ sq. ft.
☐ Residential _____ acres _____ sq. ft.

**25.** Actual Acreage(s) and Type(s) of Greenspace Created: _____

## PART II- ENVIRONMENTAL ACTIVITIES (continued)

### ANECDOTAL PROPERTY INFORMATION *(as available for all cooperative agreement types)*

**26.** Property Highlights:

### PROPERTY PHOTOGRAPH INFORMATION

**27.** Indicate whether photographs are available: ☑ Yes ☐ No **28.** Indicate whether video is available: ☐ Yes ☑ No

## PART III- ADDITIONAL PROPERTY INFORMATION

### PROPERTY HISTORY INFORMATION

**29.** Property Description / History / Past Ownership:

The site is currently utilized as office space and parking space. The City of Lincoln leases and manages the parking lots.

**30.** Predominant Past Use(s) (check all that apply; For properties with multi-story buildings only, please indicate also the square footage for each type of reuse (e.g. a three story building with first floor commercial and remaining floors residential):

☐ Multi-story building

| | | | | | | |
|---|---|---|---|---|---|---|
| ☐ Greenspace | _____ acres | _____ sq. ft. | ☑ Commercial | 2.78 acres | _____ sq. ft. |
| ☐ Residential | _____ acres | _____ sq. ft. | ☐ Industrial | _____ acres | _____ sq. ft. |

### OWNERSHIP & SUPERFUND LIABILITY *(Mandatory for Cleanup and RLF Cooperative Agreements)*

**31a.** Ownership Entity:

☐ Government (Tribal, State, Local) ☑ Private

**31b**.Current Owner:

Lincoln Depot Limited Partnership

**32a.** During the life of the cooperative agreement, did ownership change?

☐ Yes ☑ No

**32b.** If "yes," did Superfund federal landowner liability protections factor into the ownership change?

☐ Yes ☐ No ☐ Unknown

## PART IV- APPROVALS

**33. Cooperative Agreement Recipient Project Manager**

| Name (please print): | Signature | Date: |
|---|---|---|
| City of Lincoln, Nebraska - Ernie Castillo | | |

**34. US EPA Regional Representative**

| Name (please print): | Signature | Date: |
|---|---|---|
| | | |

# APPENDIX B

# FIGURES

# APPENDIX C

# PROPERTY OWNERSHIP INFORMATION

## OWNER NAME AND MAILING ADDRESS

LINCOLN DEPOT LTD PARTNERSHIP
927 M ST
LINCOLN, NE 68508-2235

Additional Owners
No.

## PROPERTY SITUS ADDRESS

201 N 7 ST
LINCOLN, NE

## GENERAL PROPERTY INFORMATION

| | |
|---|---|
| Prop Class: | Commercial Improved |
| Primary Use: | 14 Multi-Use |
| Living Units: | |
| Zoning: | B4-Lincoln Center Business |
| Neighborhood: | HYCOM - Hay Market District |
| Tax Unit Grp: | 0001B |
| Schl Code Base: | |
| Schl Code Affiate: | |
| Exemptions: | |

## LEGAL DESCRIPTION

LINCOLN STATION, Lot 2, (SEE ALSO ALT KEY 1685761 FOR 1989 THRU 1991)

## SALES INFORMATION

| Date | Type | Sale Amount | Inst.Type | Instrument # | Incl Other Parcels |
|---|---|---|---|---|---|

## BUILDING PERMITS

| Number | Issue Date | Amount | Status | Type | Description |
|---|---|---|---|---|---|
| B0703661 | 12/18/2007 | $26,500 | Closed | IR | INSTALL PARTITIONS |
| B0702758 | 09/24/2007 | $20,000 | Closed | IR | ADD NEW OFFICES TO EXISTING OPEN AREA ON 3RD FLOOR |
| B0700588 | 04/09/2007 | $60,000 | Closed | IR | REMODEL FOR NEW RESTAURANT - JTK ON 1ST FLOOR |
| B0603689 | 11/20/2006 | $2,500 | Closed | ER | ADD EXIT DOOR ON WEST SIDE OF BLDG TO OUTDOOR |
| B0602003 | 06/23/2006 | $500 | Closed | IR | NEW DOOR FOR OFFICE |
| B0600868 | 03/29/2006 | $2,000 | Closed | ER | ENLARGING ONE OFFICE |

## INSPECTION HISTORY

| Date | Time | Code | Reason | Appraiser | Contact-Code |
|---|---|---|---|---|---|
| 11/02/2007 | | Routine, Interior and Exterior - 12 | Permit | Stanley, Bob | Employee - 7 |
| 08/13/2001 | | Routine, Interior and Exterior - 12 | Permit | Johnson, Jeff | |

## RECENT APPEAL HISTORY

| Year | Level | Case # | Status | Action |
|---|---|---|---|---|
| 2006 | Referee | 2006-Referee | Closed | Value Adjusted - |

## TAXABLE VALUE HISTORY

| Year | Land | Building | Total |
|---|---|---|---|
| 2009 | $1,259,200 | $1,233,100 | $2,492,300 |
| 2008 | $1,259,225 | $1,160,270 | $2,419,495 |
| 2007 | $1,259,225 | $1,160,270 | $2,419,495 |

## MARKET LAND INFORMATION

| Method | Type | AC/SF/Units |
|---|---|---|
| Sqft | CRL-Retail | 50,369 |

Total Acres GIS SF

## GENERAL BUILDING INFORMATION

Bldg No: 1 Building Type: 08-Office - Gross Identical Units: 1 No. of Units: 1 Func: Poor / Fair

Building 1 of 1

## COMMENTS

Sec 02. Visitors Center Sec 03. Hallways/Commons
Sec 04. Great Hall Sec 05. Burlington Antiques Sec 06.
2nd Floor Sec 07. 3rd Floor Sec 08. AmTrack Depot

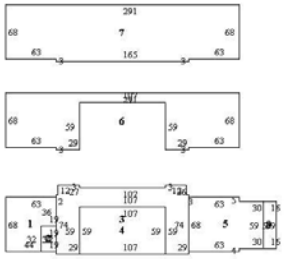

## SKETCH VECTORS

A1CU68R63D36L19D32L44 A2R44CU32R19D32L19
A3R63D3CU74R2U12R27D3R107U3R26D12R3D74L29U59L107D59L29 A4R92D3CU59R107D59L107
A5R228CU68R63D5R30D59L30D4L63 A6U130CU68R291D68L63D3L29U59L107D59L29U3L63
A7U240CU68R291D68L63D3L165U3L63 A8R291U4R30CU50R16D59L16

## COMMERCIAL BUILDING SECTIONS & BASEMENTS

| Sec | Occupancy | MS Class | Yr Blt | Rank | Stories | Area | Perimeter | Wall Hgt | Eff Age |
|---|---|---|---|---|---|---|---|---|---|
| 01 | 350 Restaurant | C | 1920 | 2.00 | 1 | 3,676 | 262 | 12 | 40 |
| 01 | 391 703 Unfinished | C | | 0.50 | | 15,925 | 738 | 12 | |
| 02 | 344 Office Building | C | 1920 | 1.00 | 1 | 608 | 102 | 12 | 40 |
| 03 | 344 Office Building | C | 1920 | 1.00 | 1 | 7,496 | 626 | 12 | 45 |
| 04 | 718 Banquet Hall | C | 1920 | 2.00 | 1 | 6,313 | 332 | 25 | 40 |
| 05 | 534 Warehouse Showroom | C | 1920 | 1.00 | 1 | 6,054 | 322 | 12 | 40 |
| 06 | 344 Office Building | C | 1920 | 1.33 | 1 | 13,970 | 842 | 12 | 40 |
| 07 | 344 Office Building | C | 1920 | 1.00 | 1 | 20,283 | 724 | 12 | 40 |
| 08 | 344 Office Building | C | 1920 | 1.00 | 1 | 944 | 150 | 12 | 40 |

## COMMERCIAL COMPONENTS

| Sec | Code | Units | Pct. | Size | Other | Year |
|---|---|---|---|---|---|---|
| 01 | 603 Forced Air Unit | | 100 | | | |
| 01 | 625 Refrigerated Cooling, Pack | | 100 | | | |
| 01 | 816 Concrete, Formed | | 50 | | | |
| 01 | 812 Concrete Block | | 50 | | | |
| 01 | 683 Wet Sprinklers | | 100 | | | |
| 01 | 651 Passenger # | 1 | | | 3 | |
| 02 | 603 Forced Air Unit | | 100 | | | |

## COMMERCIAL COMPONENTS

| Sec | Code | Units | Pct. | Size | Other | Year |
|---|---|---|---|---|---|---|
| 02 | 625 Refrigerated Cooling, Pack | | 100 | | | |
| 02 | 683 Wet Sprinklers | | 100 | | | |
| 03 | 603 Forced Air Unit | | 100 | | | |
| 03 | 625 Refrigerated Cooling, Pack | | 100 | | | |
| 03 | 683 Wet Sprinklers | | 100 | | | |
| 04 | 603 Forced Air Unit | | 100 | | | |
| 04 | 625 Refrigerated Cooling, Pack | | 100 | | | |

COMMERCIAL COMPONENTS

| Sec | Code | Units | Pct. | Size | Other | Year |
|---|---|---|---|---|---|---|
| 04 | 683 Wet Sprinklers | | 100 | | | |
| 05 | 603 Forced Air Unit | | 100 | | | |
| 05 | 625 Refrigerated Cooling, Pack | | 100 | | | |
| 05 | 683 Wet Sprinklers | | 100 | | | |
| 06 | 603 Forced Air Unit | | 100 | | | |
| 06 | 625 Refrigerated Cooling, Pack | | 100 | | | |
| 06 | 683 Wet Sprinklers | | 100 | | | |
| 07 | 603 Forced Air Unit | | 100 | | | |
| 07 | 625 Refrigerated Cooling, Pack | | 100 | | | |
| 07 | 683 Wet Sprinklers | | 100 | | | |
| 08 | 603 Forced Air Unit | | 100 | | | |
| 08 | 625 Refrigerated Cooling, Pack | | 100 | | | |
| 08 | 683 Wet Sprinklers | | 100 | | | |

## OTHER BUILDINGS AND YARD IMPROVEMENTS

| Occupancy | MSCI | Rank | Qty | Yr Blt | Area | Perim | Hgt | Dimensions | Stories | Phys | %Comp |
|---|---|---|---|---|---|---|---|---|---|---|---|
| PVC | | 2.00 | | 1957 | 13,000 | | | | | 3 | |

## COMPONENTS

| Code | Units | Pct | Size | Oth | Rank | Year |
|---|---|---|---|---|---|---|
| 8355 Paving, Concrete | 13,000 | | | | 2.00 | |

## COMMENTS

# INCOME AND EXPENSES

## PROPERTY LEVEL INCOME DATA AND OVERRIDES

| | | | |
|---|---|---|---|
| Building Type: | 08-Office - Gross | | |
| Investment Class: | Poor / Fair | | |
| NOI Override: | | Ovr Rsn: | |
| Cap Rate Ovr: | | Ovr Rsn: | |

## PROPERTY LEVEL INCOME SUMMARY

| | | | | | |
|---|---|---|---|---|---|
| Use Net Cap Rate: | N | NOI: | 299,080 | Income Value: | $2,492,300 |
| Cap Rate: | 10.00 | Calc Income Value: | 2,492,300 | | |
| Eff Tax Rate: | 2.00 | Residual Land: | 0 | Cost Area: | 59,344 |
| Overall Rate: | 12.00 | FF and E: | 0 | Income Area: | 48,607 |

## INCOME SUMMARY SQUARE FOOT MODELS

| | | | |
|---|---|---|---|
| Type: | Office | Other Income | Description |
| Name: | 1st Floor | Vac & Coll Ovr | Ovr Reason |
| Rating: | Poor / Fair | Expense Ovr | Ovr Reason |

| | EXPENSE AMT | EXPENSE % |
|---|---|---|
| Management | 9,527 | 5.00 |
| Utilities | 20,959 | 11.00 |
| Insurance | 3,811 | 2.00 |
| Res for Repl | 9,527 | 5.00 |
| Maintenance | 20,959 | 11.00 |
| Total Expenses | 64,782 | 34.00 |

### INCOME CALCULATIONS

| | | | |
|---|---|---|---|
| Area | 19,492 | Total EGI | 190,534 |
| PGI | 224,158 | Total Expenses | 64,782 |
| PGI per SF | 11.50 | NOI | 125,753 |
| Vac & Coll % | 15.00 | | |
| Vac & Coll | 33,624 | | |

## SQUARE FOOT MODEL DETAIL

| | | | |
|---|---|---|---|
| Interior Use | 08-Office - Gross | | |
| Use Group | 08 | Model | 82 |
| Net Rentable | 19,492 | Rent | 11.50 |
| Gross Area | 25,091 | Vac & Coll | 15.00 |
| Rent Rate Ovr | | | |
| Ovr Reason | | | |

| | EXPENSE AMT | EXPENSE % |
|---|---|---|
| Management | 9,527 | 5.00 |
| Utilities | 20,959 | 11.00 |
| Insurance | 3,811 | 2.00 |
| Res for Repl | 9,527 | 5.00 |
| Maintenance | 20,959 | 11.00 |
| Total Expenses | 64,782 | |

### Income Calculations

| | |
|---|---|
| Income Area | 19,492 |
| PGI | 224,158 |
| Vac & Coll | 33,624 |
| EGI | 190,534 |

# INCOME AND EXPENSES

## PROPERTY LEVEL INCOME DATA AND OVERRIDES

| | | | |
|---|---|---|---|
| Building Type: | 08-Office - Gross | | |
| Investment Class: | Poor / Fair | | |
| NOI Override: | | Ovr Rsn: | |
| Cap Rate Ovr: | | Ovr Rsn: | |

## PROPERTY LEVEL INCOME SUMMARY

| | | | | | |
|---|---|---|---|---|---|
| Use Net Cap Rate: | N | NOI: | 299,080 | Income Value: | $2,492,300 |
| Cap Rate: | 10.00 | Calc Income Value: | 2,492,300 | | |
| Eff Tax Rate: | 2.00 | Residual Land: | 0 | Cost Area: | 59,344 |
| Overall Rate: | 12.00 | FF and E: | 0 | Income Area: | 48,607 |

## INCOME SUMMARY SQUARE FOOT MODELS

| | | | |
|---|---|---|---|
| Type: | Office | Other Income | Description |
| Name: | 2nd Floor | Vac & Coll Ovr | Ovr Reason |
| Rating: | Poor / Fair | Expense Ovr | Ovr Reason |

| | EXPENSE AMT | EXPENSE % |
|---|---|---|
| Management | 5,803 | 5.00 |
| Utilities | 12,768 | 11.00 |
| Insurance | 2,321 | 2.00 |
| Res for Repl | 5,803 | 5.00 |
| Maintenance | 12,768 | 11.00 |
| Total Expenses | 39,463 | 34.00 |

### INCOME CALCULATIONS

| | | | |
|---|---|---|---|
| Area | 11,874 | Total EGI | 116,068 |
| PGI | 136,551 | Total Expenses | 39,463 |
| PGI per SF | 11.50 | NOI | 76,605 |
| Vac & Coll % | 15.00 | | |
| Vac & Coll | 20,483 | | |

## SQUARE FOOT MODEL DETAIL

| | | | |
|---|---|---|---|
| Interior Use | 08-Office - Gross | | |
| Use Group | 08 | Model | 82 |
| Net Rentable | 11,874 | Rent | 11.50 |
| Gross Area | 13,970 | Vac & Coll | 15.00 |
| Rent Rate Ovr | | | |
| Ovr Reason | | | |

| | EXPENSE AMT | EXPENSE % |
|---|---|---|
| Management | 5,803 | 5.00 |
| Utilities | 12,768 | 11.00 |
| Insurance | 2,321 | 2.00 |
| Res for Repl | 5,803 | 5.00 |
| Maintenance | 12,768 | 11.00 |
| Total Expenses | 39,463 | |

### Income Calculations

| | |
|---|---|
| Income Area | 11,874 |
| PGI | 136,551 |
| Vac & Coll | 20,483 |
| EGI | 116,068 |

# INCOME AND EXPENSES

## PROPERTY LEVEL INCOME DATA AND OVERRIDES

| | | | |
|---|---|---|---|
| Building Type: | 08-Office - Gross | | |
| Investment Class: | Poor / Fair | | |
| NOI Override: | | Ovr Rsn: | |
| Cap Rate Ovr: | | Ovr Rsn: | |

## PROPERTY LEVEL INCOME SUMMARY

| | | | | | |
|---|---|---|---|---|---|
| Use Net Cap Rate: | N | NOI: | 299,080 | Income Value: | $2,492,300 |
| Cap Rate: | 10.00 | Calc Income Value: | 2,492,300 | | |
| Eff Tax Rate: | 2.00 | Residual Land: | 0 | Cost Area: | 59,344 |
| Overall Rate: | 12.00 | FF and E: | 0 | Income Area: | 48,607 |

## INCOME SUMMARY SQUARE FOOT MODELS

| | | | |
|---|---|---|---|
| Type: | Office | Other Income | Description |
| Name: | 3rd Floor | Vac & Coll Ovr | Ovr Reason |
| Rating: | Very Poor / Poor | Expense Ovr | Ovr Reason |

| | EXPENSE AMT | EXPENSE % |
|---|---|---|
| Management | 7,327 | 5.00 |
| Utilities | 16,120 | 11.00 |
| Insurance | 2,931 | 2.00 |
| Res for Repl | 7,327 | 5.00 |
| Maintenance | 16,120 | 11.00 |
| Total Expenses | 49,826 | 34.00 |

### INCOME CALCULATIONS

| | | | |
|---|---|---|---|
| Area | 17,241 | Total EGI | 146,549 |
| PGI | 172,410 | Total Expenses | 49,826 |
| PGI per SF | 10.00 | NOI | 96,722 |
| Vac & Coll % | 15.00 | | |
| Vac & Coll | 25,862 | | |

## SQUARE FOOT MODEL DETAIL

| | | | |
|---|---|---|---|
| Interior Use | 08-Office - Gross | | |
| Use Group | 08 | Model | 81 |
| Net Rentable | 17,241 | Rent | 10.00 |
| Gross Area | 20,283 | Vac & Coll | 15.00 |
| Rent Rate Ovr | | | |
| Ovr Reason | | | |

| | EXPENSE AMT | EXPENSE % |
|---|---|---|
| Management | 7,327 | 5.00 |
| Utilities | 16,120 | 11.00 |
| Insurance | 2,931 | 2.00 |
| Res for Repl | 7,327 | 5.00 |
| Maintenance | 16,120 | 11.00 |
| Total Expenses | 49,826 | |

### Income Calculations

| | |
|---|---|
| Income Area | 17,241 |
| PGI | 172,410 |
| Vac & Coll | 25,862 |
| EGI | 146,549 |

LANCASTER COUNTY APPRAISAL CARD

Parcel ID: 10-23-439-004-000 | Tax Year: 2009 | Run Date: 11/23/2009 2:29:35 PM | 

## OWNER NAME AND MAILING ADDRESS

LINCOLN DEPOT LTD PARTNERSHIP
927 M ST
LINCOLN, NE 68508-2235

Additional Owners
No.

## PROPERTY SITUS ADDRESS

## GENERAL PROPERTY INFORMATION

| | |
|---|---|
| Prop Class: | Commercial Unimproved |
| Primary Use: | 15 Other - Commercial |
| Living Units: | |
| Zoning: | B4-Lincoln Center Business |
| Neighborhood: | HYCOM - Hay Market District |
| Tax Unit Grp: | 0001B |
| Schl Code Base: | |
| Schl Code Affiate: | |
| Exemptions: | |

## LEGAL DESCRIPTION

LINCOLN STATION, Lot 4

## SALES INFORMATION

| Date | Type | Sale Amount | Inst.Type | Instrument # | Incl Other Parcels |
|---|---|---|---|---|---|

## BUILDING PERMITS

| Number | Issue Date | Amount | Status | Type | Description |
|---|---|---|---|---|---|

## INSPECTION HISTORY

| Date | Time | Code | Reason | Appraiser | Contact-Code |
|---|---|---|---|---|---|

## RECENT APPEAL HISTORY

| Year | Level | Case # | Status | Action |
|---|---|---|---|---|

## TAXABLE VALUE HISTORY

| Year | Land | Building | Total |
|---|---|---|---|
| 2009 | $459,700 | $0 | $459,700 |
| 2008 | $459,675 | $0 | $459,675 |
| 2007 | $459,675 | $0 | $459,675 |

## MARKET LAND INFORMATION

| Method | Type | AC/SF/Units |
|---|---|---|
| Sqft | CRL-Retail | 30,645 |

Total Acres GIS SF

## OTHER BUILDINGS AND YARD IMPROVEMENTS

| Occupancy | MSCI | Rank | Qty | Yr Blt | Area | Perim | Hgt | Dimensions | Stories | Phys | %Comp |
|---|---|---|---|---|---|---|---|---|---|---|---|
| PVC | | 3.00 | | 1990 | 30,000 | | | | | | |

## COMPONENTS

| Code | Units | Pct | Size | Oth | Rank | Year |
|---|---|---|---|---|---|---|
| 8355 Paving, Concrete | 30,000 | | | 24 | 3.00 | |

## COMMENTS

# LANCASTER COUNTY APPRAISAL CARD

Parcel ID: 10-23-439-001-000 | Tax Year: 2009 | Run Date: 11/23/2009 2:26:02 PM | 

## OWNER NAME AND MAILING ADDRESS

LINCOLN DEPOT LTD PARTNERSHIP
927 M ST
LINCOLN, NE 68508-2235

Additional Owners
No.

## PROPERTY SITUS ADDRESS

## GENERAL PROPERTY INFORMATION

| | |
|---|---|
| Prop Class: | Commercial Unimproved |
| Primary Use: | 15 Other - Commercial |
| Living Units: | |
| Zoning: | B4-Lincoln Center Business |
| Neighborhood: | HYCOM - Hay Market District |
| Tax Unit Grp: | 0001B |
| Schl Code Base: | |
| Schl Code Affiate: | |
| Exemptions: | |

## LEGAL DESCRIPTION

LINCOLN STATION, Lot 1, (SEE ALSO ALT KEY 1772591 FOR 1991)

## SALES INFORMATION

| Date | Type | Sale Amount | Inst.Type | Instrument # | Incl Other Parcels |
|---|---|---|---|---|---|

## BUILDING PERMITS

| Number | Issue Date | Amount | Status | Type | Description |
|---|---|---|---|---|---|

## INSPECTION HISTORY

| Date | Time | Code | Reason | Appraiser | Contact-Code |
|---|---|---|---|---|---|

## RECENT APPEAL HISTORY

| Year | Level | Case # | Status | Action |
|---|---|---|---|---|

## TAXABLE VALUE HISTORY

| Year | Land | Building | Total |
|---|---|---|---|
| 2009 | $602,200 | $0 | $602,200 |
| 2008 | $602,160 | $0 | $602,160 |
| 2007 | $602,160 | $0 | $602,160 |

## MARKET LAND INFORMATION

| Method | Type | AC/SF/Units |
|---|---|---|
| Sqft | CRL-Retail | 40,144 |

Total Acres GIS SF

## OTHER BUILDINGS AND YARD IMPROVEMENTS

| Occupancy | MSCI | Rank | Qty | Yr Blt | Area | Perim | Hgt | Dimensions | Stories | Phys | %Comp |
|---|---|---|---|---|---|---|---|---|---|---|---|
| PVC | | 3.00 | | 1992 | 33,000 | | | | | | |

## COMPONENTS

| Code | Units | Pct | Size | Oth | Rank | Year |
|---|---|---|---|---|---|---|
| 8355 Paving, Concrete | 33,000 | | | | 3.00 | |

## COMMENTS

# APPENDIX D

# HISTORICAL USE DOCUMENTATION

**Lincoln Depot**
201 N 7th Street
Lincoln, NE 68508

Inquiry Number: 2622419.5
October 27, 2009

# The EDR Aerial Photo Decade Package

EDR® Environmental Data Resources Inc

440 Wheelers Farms Road
Milford, CT 06461
800.352.0050
www.edrnet.com

# EDR Aerial Photo Decade Package

Environmental Data Resources, Inc. (EDR) Aerial Photo Decade Package is a screening tool designed to assist environmental professionals in evaluating potential liability on a target property resulting from past activities. EDRs professional researchers provide digitally reproduced historical aerial photographs, and when available, provide one photo per decade.

**When delivered electronically by EDR, the aerial photo images included with this report are for ONE TIME USE ONLY. Further reproduction of these aerial photo images is prohibited without permission from EDR. For more information contact your EDR Account Executive.**

***Thank you for your business.***
Please contact EDR at 1-800-352-0050
with any questions or comments.


**Disclaimer - Copyright and Trademark Notice**

This Report contains certain information obtained from a variety of public and other sources reasonably available to Environmental Data Resources, Inc. It cannot be concluded from this Report that coverage information for the target and surrounding properties does not exist from other sources. **NO WARRANTY EXPRESSED OR IMPLIED, IS MADE WHATSOEVER IN CONNECTION WITH THIS REPORT. ENVIRONMENTAL DATA RESOURCES, INC. SPECIFICALLY DISCLAIMS THE MAKING OF ANY SUCH WARRANTIES, INCLUDING WITHOUT LIMITATION, MERCHANTABILITY OR FITNESS FOR A PARTICULAR USE OR PURPOSE. ALL RISK IS ASSUMED BY THE USER. IN NO EVENT SHALL ENVIRONMENTAL DATA RESOURCES, INC. BE LIABLE TO ANYONE, WHETHER ARISING OUT OF ERRORS OR OMISSIONS, NEGLIGENCE, ACCIDENT OR ANY OTHER CAUSE, FOR ANY LOSS OF DAMAGE, INCLUDING, WITHOUT LIMITATION, SPECIAL, INCIDENTAL, CONSEQUENTIAL, OR EXEMPLARY DAMAGES. ANY LIABILITY ON THE PART OF ENVIRONMENTAL DATA RESOURCES, INC. IS STRICTLY LIMITED TO A REFUND OF THE AMOUNT PAID FOR THIS REPORT.** Purchaser accepts this Report AS IS. Any analyses, estimates, ratings, environmental risk levels or risk codes provided in this Report are provided for illustrative purposes only, and are not intended to provide, nor should they be interpreted as providing any facts regarding, or prediction or forecast of, any environmental risk for any property. Only a Phase I Environmental Site Assessment performed by an environmental professional can provide information regarding the environmental risk for any property. Additionally, the information provided in this Report is not to be construed as legal advice.

Copyright 2009 by Environmental Data Resources, Inc. All rights reserved. Reproduction in any media or format, in whole or in part, of any report or map of Environmental Data Resources, Inc., or its affiliates, is prohibited without prior written permission.

EDR and its logos (including Sanborn and Sanborn Map) are trademarks of Environmental Data Resources, Inc. or its affiliates. All other trademarks used herein are the property of their respective owners.

## Date EDR Searched Historical Sources:

Aerial Photography October 27, 2009

## Target Property:

201 N 7th Street

Lincoln, NE 68508

| ***Year*** | ***Scale*** | ***Details*** | ***Source*** |
|---|---|---|---|
| 1953 | Aerial Photograph. Scale: 1"=1000' | Panel #: 2440096-G6/Flight Date: September 12, 1953 | EDR |
| 1978 | Aerial Photograph. Scale: 1"=1000' | Panel #: 2440096-G6/Flight Date: May 10, 1978 | EDR |
| 1981 | Aerial Photograph. Scale: 1"=1000' | Panel #: 2440096-G6/Flight Date: September 20, 1981 | EDR |
| 1987 | Aerial Photograph. Scale: 1"=1000' | Panel #: 2440096-G6/Flight Date: August 29, 1987 | EDR |
| 1993 | Aerial Photograph. Scale: 1"=750' | Panel #: 2440096-G6/Flight Date: April 22, 1993 | EDR |
| 1999 | Aerial Photograph. Scale: 1"=750' | Panel #: 2440096-G6/Flight Date: April 06, 1999 | EDR |
| 2006 | Aerial Photograph. 1" = 604' | Flight Year: 2006 | EDR |

INQUIRY #: 2622419.5
YEAR: 1953
= 1000'
N

INQUIRY #: 2622419.5
YEAR: 1978
= 1000'
N

INQUIRY #: 2622419.5
YEAR: 1981
= 1000'
N


INQUIRY #: 2622419.5
YEAR: 1987
= 1000'
N

INQUIRY #: 2622419.5
YEAR: 1993
= 750'
N

INQUIRY #: 2622419.5
YEAR: 1999
= 750'
N

INQUIRY #: 2622419.5
YEAR: 2006
= 604'
N

**Lincoln Depot**
201 N 7th Street
Lincoln, NE 68508

Inquiry Number: 2622419.3
October 26, 2009

# Certified Sanborn® Map Report

EDR® Environmental Data Resources Inc

440 Wheelers Farms Road
Milford, CT 06461
800.352.0050
www.edrnet.com

# Certified Sanborn® Map Report

10/26/09

**Site Name:**
Lincoln Depot
201 N 7th Street
Lincoln, NE 68508

**Client Name:**
Seagull Env. Technologies
731 Limestone Dr
Prosper, TX 75078

EDR Inquiry # 2622419.3

Contact: Joel Harvester

EDR® Environmental Data Resources Inc

The complete Sanborn Library collection has been searched by EDR, and fire insurance maps covering the target property location provided by Seagull Env. Technologies were identified for the years listed below. The certified Sanborn Library search results in this report can be authenticated by visiting www.edrnet.com/sanborn and entering the certification number. Only Environmental Data Resources Inc. (EDR) is authorized to grant rights for commercial reproduction of maps by Sanborn Library LLC, the copyright holder for the collection.

## *Certified Sanborn Results:*

**Site Name:** Lincoln Depot
**Address:** 201 N 7th Street
**City, State, Zip:** Lincoln, NE 68508
**Cross Street:**
**P.O. #** EPS70901.0014
**Project:** NA
**Certification #** B75F-4137-83EE

**Maps Provided:**

1968 1884
1949
1928
1903
1891
1886

Sanborn® Library search results
Certification # B75F-4137-83EE

The Sanborn Library includes more than 1.2 million Sanborn fire insurance maps, which track historical property usage in approximately 12,000 American cities and towns. Collections searched:

- ✔ Library of Congress
- ✔ University Publications of America
- ✔ EDR Private Collection

### Limited Permission To Make Copies

Seagull Env. Technologies (the client) is permitted to make up to THREE photocopies of this Sanborn Map transmittal and each fire insurance map accompanying this report solely for the limited use of its customer. No one other than the client is authorized to make copies. Upon request made directly to an EDR Account Executive, the client may be permitted to make a limited number of additional photocopies. This permission is conditioned upon compliance by the client, its customer and their agents with EDR's copyright policy; a copy of which is available upon request.


**Disclaimer - Copyright and Trademark notice**

This Report contains certain information obtained from a variety of public and other sources reasonably available to Environmental Data Resources, Inc. It cannot be concluded from this Report that coverage information for the target and surrounding properties does not exist from other sources. NO WARRANTY EXPRESSED OR IMPLIED, IS MADE WHATSOEVER IN CONNECTION WITH THIS REPORT. ENVIRONMENTAL DATA RESOURCES, INC. SPECIFICALLY DISCLAIMS THE MAKING OF ANY SUCH WARRANTIES, INCLUDING WITHOUT LIMITATION, MERCHANTABILITY OR FITNESS FOR A PARTICULAR USE OR PURPOSE. ALL RISK IS ASSUMED BY THE USER. IN NO EVENT SHALL ENVIRONMENTAL DATA RESOURCES, INC. BE LIABLE TO ANYONE, WHETHER ARISING OUT OF ERRORS OR OMISSIONS, NEGLIGENCE, ACCIDENT OR ANY OTHER CAUSE, FOR ANY LOSS OF DAMAGE, INCLUDING, WITHOUT LIMITATION, SPECIAL, INCIDENTAL CONSEQUENTIAL, OR EXEMPLARY DAMAGES. ANY LIABILITY ON THE PART OF ENVIRONMENTAL DATA RESOURCES, INC. IS STRICTLY LIMITED TO A REFUND OF THE AMOUNT PAID FOR THIS REPORT. Purchaser accepts this Report "AS IS". Any analyses, estimates, ratings, environmental risk levels or risk codes provided in this Report are provided for illustrative purposes only, and are not intended to provide, nor should they be interpreted as providing any facts regarding, or prediction or forecast of, any environmental risk for any property. Only a Phase I Environmental Site Assessment performed by an environmental professional can provide information regarding the environmental risk for any property. Additionally, the information provided in this Report is not to be construed as legal advice.

Copyright 2009 by Environmental Data Resources, Inc. All rights reserved. Reproduction in any media or format, in whole or in part, of any report or map of Environmental Data Resources, Inc., or its affiliates, is prohibited without prior written permission.

EDR and its logos (including Sanborn and Sanborn Map) are trademarks of Environmental Data Resources, Inc. or its affiliates. All other trademarks used herein are the property of their respective owners.

# Certified Sanborn® Map Report Enhancements for 2009

The accompanying Certified Sanborn Map Report reflects a number of enhancements that make it easier for you to review these historical maps. EDR has digitally joined together the more than one million fire insurance maps from the Sanborn Library collection so that your target property is centered, making it easier for you to review adjoining properties. Here is a list of the new features:

· Your target property is centered on each map. You can quickly locate your target property and view adjoining properties. Plus, adjoining properties are included more often, reducing your need to refer to additional maps.

· All maps are now displayed at a uniform scale. This makes it easier for you to view changes to the property over time.

· We've increased coverage by adding thousands of new maps from 40 cities for years 1994-2007.

· A new Map Key and Sheet Thumbnails let you reference sheet numbers, year and volume of original Sanborn Map panels used for this report.

For more information about the new enhancements to the Certified Sanborn Map Report, contact your EDR representative at 800-352-0050.

## *Sanborn Sheet Thumbnails*

This Certified Sanborn Map Report is based upon the following Sanborn Fire Insurance map sheets.

### 1968 Source Sheets



Volume 1, Sheet CONGESTMAP



Volume 1, Sheet 1

Volume 1, Sheet 7



Volume 1, Sheet 25



Volume 1, Sheet 68



Volume 1, Sheet 89

### 1949 Source Sheets

Volume 1, Sheet 7



Volume 1, Sheet 25



Volume 1, Sheet 68



Volume 1, Sheet 89

Volume 1, Sheet 1

### 1928 Source Sheets



Volume 1, Sheet 1

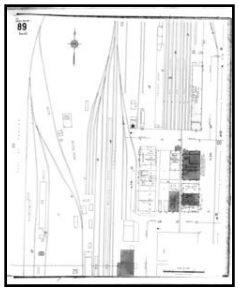

Volume 1, Sheet 89

Volume 1, Sheet 7



Volume 1, Sheet 25

## 1903 Source Sheets

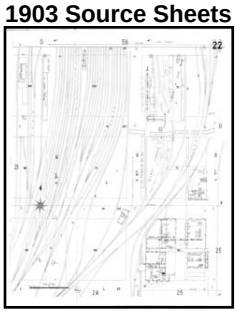

Volume 1, Sheet 22



Volume 1, Sheet 57



Volume 1, Sheet 1



Volume 1, Sheet 56



Volume 1, Sheet 11

## 1891 Source Sheets



Volume 1, Sheet 4



Volume 1, Sheet 20

Volume 1, Sheet 21

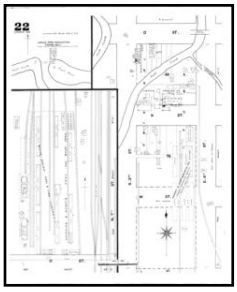

Volume 1, Sheet 22

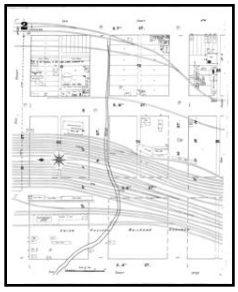

Volume 1, Sheet 2

## 1886 Source Sheets

Volume 1, Sheet 2



Volume 1, Sheet 11

Volume 1, Sheet 7

## 1884 Source Sheets

Volume 1, Sheet 2

Volume 1, Sheet 7

# 1968 Certified Sanborn Map

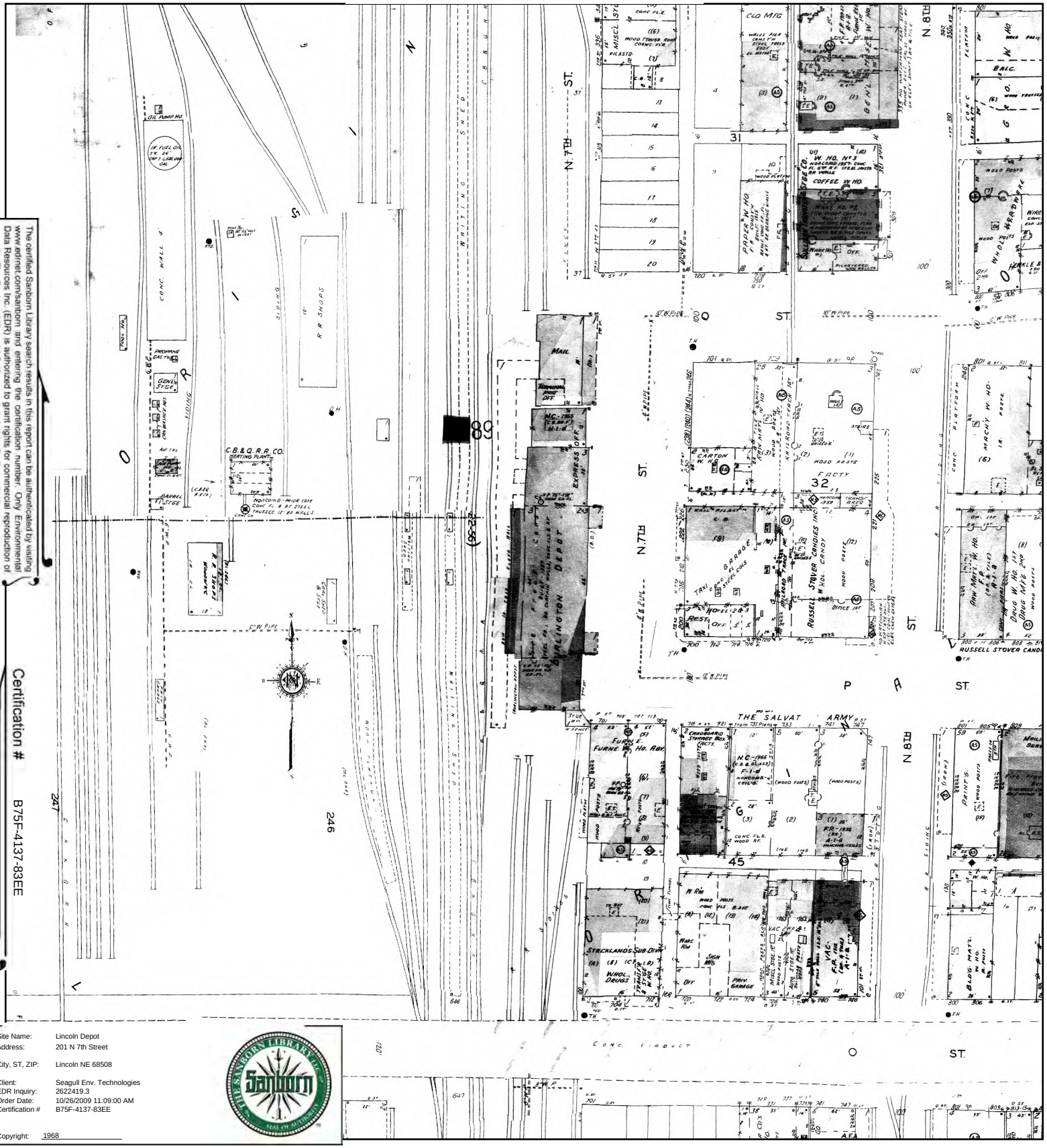


The certified Sanborn Library search results in this report can be authenticated by visiting www.edrnet.com/sanborn and entering the certification number. Only Environmental Data Resources Inc. (EDR) is authorized to grant rights for commercial reproduction of maps by The Sanborn Library LLC, the copyright holder for the collection.

Certification # B75F-4137-83EE

| | |
|---|---|
| Site Name: | Lincoln Depot |
| Address: | 201 N 7th Street |
| City, ST, ZIP: | Lincoln NE 68508 |
| Client: | Seagull Env. Technologies |
| EDR Inquiry: | 2622419.3 |
| Order Date: | 10/26/2009 11:09:00 AM |
| Certification # | B75F-4137-83EE |
| Copyright: | 1968 |

This Certified Sanborn Map combines the following sheets (thumbnails on page 3).

0 Feet 150 300 600



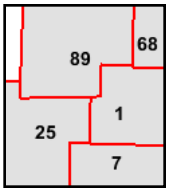


Volume 1, Sheet CONGESTMAP
Volume 1, Sheet 89
Volume 1, Sheet 1
Volume 1, Sheet 7
Volume 1, Sheet 25
Volume 1, Sheet 68

N

# 1949 Certified Sanborn Map

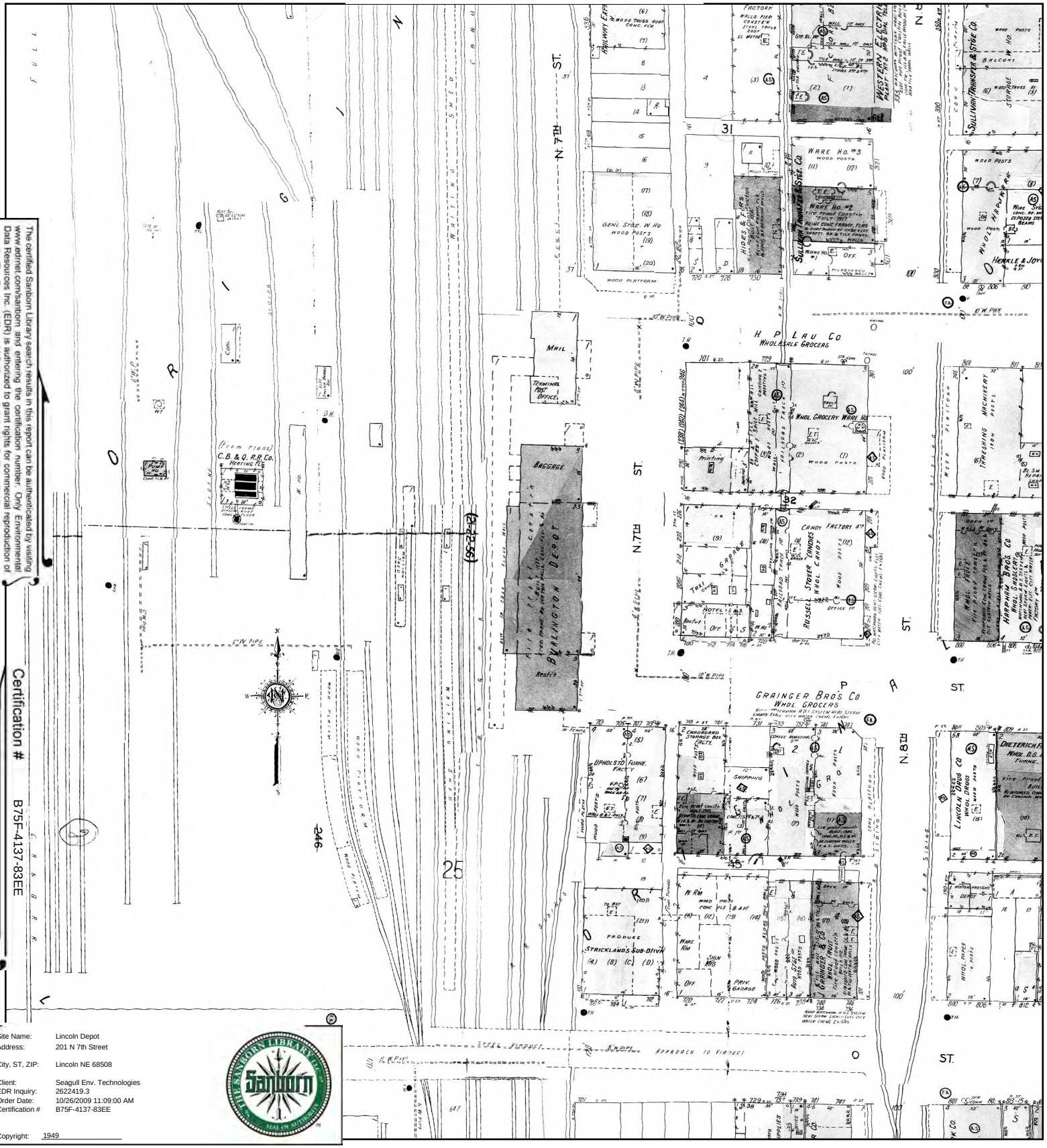


The certified Sanborn Library search results in this report can be authenticated by visiting www.edrnet.com/sanborn and entering the certification number. Only Environmental Data Resources Inc. (EDR) is authorized to grant rights for commercial reproduction of maps by The Sanborn Library LLC, the copyright holder for the collection.

Certification # B75F-4137-83EE

| | |
|---|---|
| Site Name: | Lincoln Depot |
| Address: | 201 N 7th Street |
| City, ST, ZIP: | Lincoln NE 68508 |
| Client: | Seagull Env. Technologies |
| EDR Inquiry: | 2622419.3 |
| Order Date: | 10/26/2009 11:09:00 AM |
| Certification # | B75F-4137-83EE |
| Copyright: | 1949 |

This Certified Sanborn Map combines the following sheets (thumbnails on page 3).

0 Feet 150 300 600



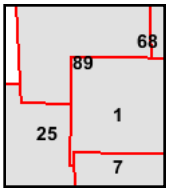


Volume 1, Sheet 7
Volume 1, Sheet 25
Volume 1, Sheet 68
Volume 1, Sheet 89
Volume 1, Sheet 1

N

# 1928 Certified Sanborn Map

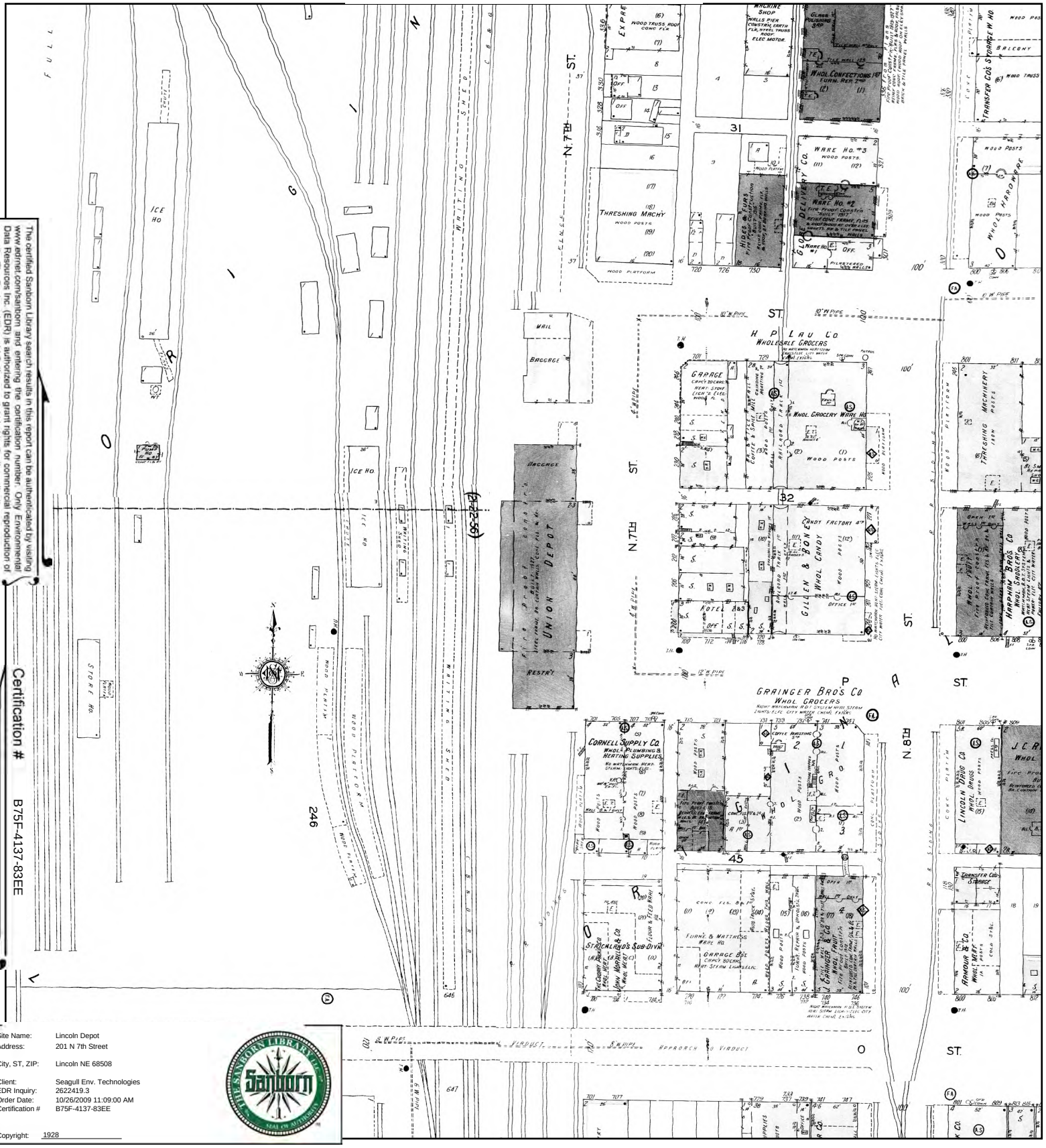


The certified Sanborn Library search results in this report can be authenticated by visiting www.edrnet.com/sanborn and entering the certification number. Only Environmental Data Resources Inc. (EDR) is authorized to grant rights for commercial reproduction of maps by The Sanborn Library LLC, the copyright holder for the collection.

Certification # B75F-4137-83EE

| | |
|---|---|
| Site Name: | Lincoln Depot |
| Address: | 201 N 7th Street |
| City, ST, ZIP: | Lincoln NE 68508 |
| Client: | Seagull Env. Technologies |
| EDR Inquiry: | 2622419.3 |
| Order Date: | 10/26/2009 11:09:00 AM |
| Certification # | B75F-4137-83EE |
| Copyright: | 1928 |

This Certified Sanborn Map combines the following sheets (thumbnails on page 3).



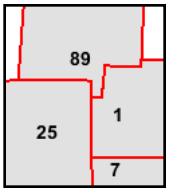


Volume 1, Sheet 1
Volume 1, Sheet 89
Volume 1, Sheet 7
Volume 1, Sheet 25

0 Feet 150 300 600

N

# 1903 Certified Sanborn Map

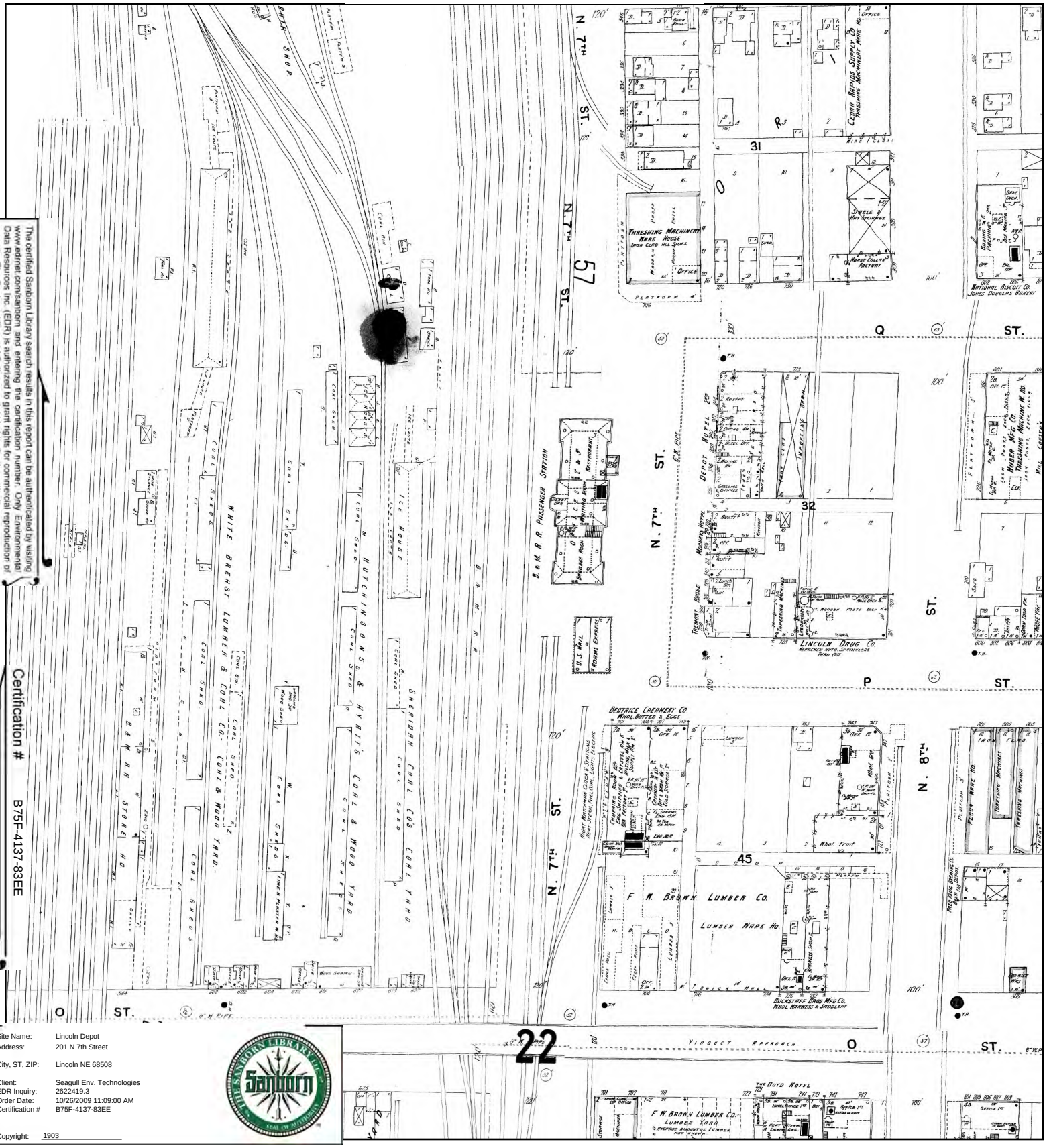


The certified Sanborn Library search results in this report can be authenticated by visiting www.edrnet.com/sanborn and entering the certification number. Only Environmental Data Resources Inc. (EDR) is authorized to grant rights for commercial reproduction of maps by The Sanborn Library LLC, the copyright holder for the collection.

Certification # B75F-4137-83EE

| | |
|---|---|
| Site Name: | Lincoln Depot |
| Address: | 201 N 7th Street |
| City, ST, ZIP: | Lincoln NE 68508 |
| Client: | Seagull Env. Technologies |
| EDR Inquiry: | 2622419.3 |
| Order Date: | 10/26/2009 11:09:00 AM |
| Certification # | B75F-4137-83EE |
| Copyright: | 1903 |

This Certified Sanborn Map combines the following sheets (thumbnails on page 3).

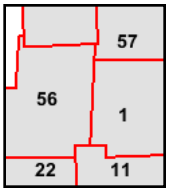


Volume 1, Sheet 22
Volume 1, Sheet 57
Volume 1, Sheet 1
Volume 1, Sheet 56
Volume 1, Sheet 11

0 Feet 150 300 600

N

# 1891 Certified Sanborn Map




The certified Sanborn Library search results in this report can be authenticated by visiting www.edrnet.com/sanborn and entering the certification number. Only Environmental Data Resources Inc. (EDR) is authorized to grant rights for commercial reproduction of maps by The Sanborn Library LLC, the copyright holder for the collection.

Certification # B75F-4137-83EE

| | |
|---|---|
| Site Name: | Lincoln Depot |
| Address: | 201 N 7th Street |
| City, ST, ZIP: | Lincoln NE 68508 |
| Client: | Seagull Env. Technologies |
| EDR Inquiry: | 2622419.3 |
| Order Date: | 10/26/2009 11:09:00 AM |
| Certification # | B75F-4137-83EE |
| Copyright: | 1891 |

This Certified Sanborn Map combines the following sheets (thumbnails on page 3).

0 Feet 150 300 600



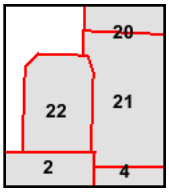


Volume 1, Sheet 4
Volume 1, Sheet 20
Volume 1, Sheet 21
Volume 1, Sheet 22
Volume 1, Sheet 2

N

# 1886 Certified Sanborn Map

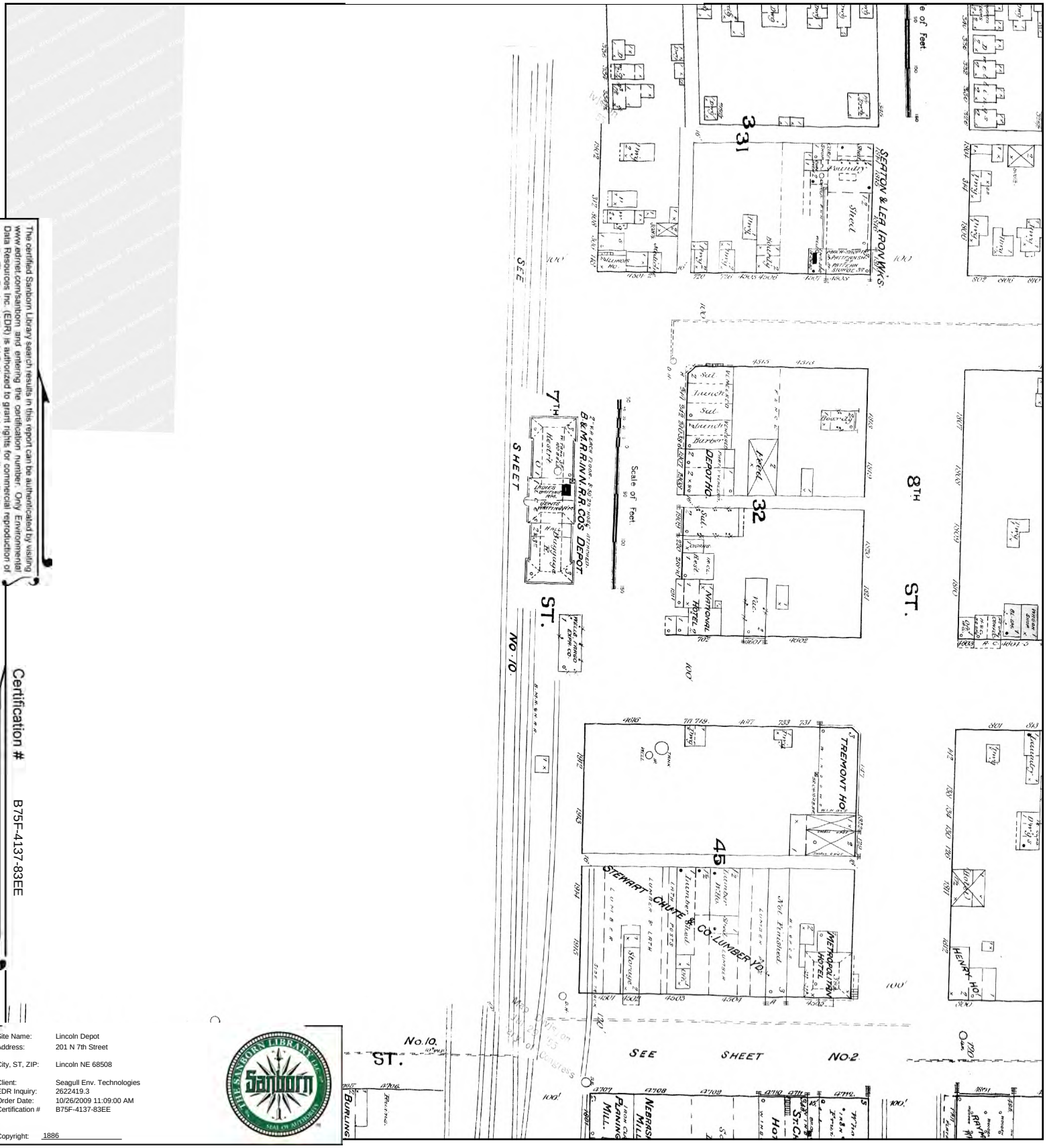


The certified Sanborn Library search results in this report can be authenticated by visiting www.edrnet.com/sanborn and entering the certification number. Only Environmental Data Resources Inc. (EDR) is authorized to grant rights for commercial reproduction of maps by The Sanborn Library LLC, the copyright holder for the collection.

Certification # B75F-4137-83EE

| | |
|---|---|
| Site Name: | Lincoln Depot |
| Address: | 201 N 7th Street |
| City, ST, ZIP: | Lincoln NE 68508 |
| Client: | Seagull Env. Technologies |
| EDR Inquiry: | 2622419.3 |
| Order Date: | 10/26/2009 11:09:00 AM |
| Certification # | B75F-4137-83EE |
| Copyright: | 1886 |

This Certified Sanborn Map combines the following sheets (thumbnails on page 3).

0 Feet 150 300 600

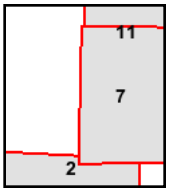


Volume 1, Sheet 2
Volume 1, Sheet 11
Volume 1, Sheet 7

N

# 1884 Certified Sanborn Map

The certified Sanborn Library search results in this report can be authenticated by visiting www.edrnet.com/sanborn and entering the certification number. Only Environmental Data Resources Inc. (EDR) is authorized to grant rights for commercial reproduction of maps by The Sanborn Library LLC, the copyright holder for the collection.

Certification # B75F-4137-83EE

| | |
|---|---|
| Site Name: | Lincoln Depot |
| Address: | 201 N 7th Street |
| City, ST, ZIP: | Lincoln NE 68508 |
| Client: | Seagull Env. Technologies |
| EDR Inquiry: | 2622419.3 |
| Order Date: | 10/26/2009 11:09:00 AM |
| Certification # | B75F-4137-83EE |
| Copyright: | 1884 |

This Certified Sanborn Map combines the following sheets (thumbnails on page 3).

0 Feet 150 300 600

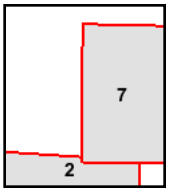


Volume 1, Sheet 2
Volume 1, Sheet 7

N

**Lincoln Depot**
201 N 7th Street
Lincoln, NE 68508

Inquiry Number: 2622419.4
October 26, 2009

# The EDR Historical Topographic Map Report

EDR® Environmental Data Resources Inc

440 Wheelers Farms Road
Milford, CT 06461
800.352.0050
www.edrnet.com

# EDR Historical Topographic Map Report

Environmental Data Resources, Inc.s (EDR) Historical Topographic Map Report is designed to assist professionals in evaluating potential liability on a target property resulting from past activities. EDRs Historical Topographic Map Report includes a search of a collection of public and private color historical topographic maps, dating back to the early 1900s.

***Thank you for your business.***
Please contact EDR at 1-800-352-0050
with any questions or comments.


**Disclaimer - Copyright and Trademark Notice**

This Report contains certain information obtained from a variety of public and other sources reasonably available to Environmental Data Resources, Inc. It cannot be concluded from this Report that coverage information for the target and surrounding properties does not exist from other sources. **NO WARRANTY EXPRESSED OR IMPLIED, IS MADE WHATSOEVER IN CONNECTION WITH THIS REPORT. ENVIRONMENTAL DATA RESOURCES, INC. SPECIFICALLY DISCLAIMS THE MAKING OF ANY SUCH WARRANTIES, INCLUDING WITHOUT LIMITATION, MERCHANTABILITY OR FITNESS FOR A PARTICULAR USE OR PURPOSE. ALL RISK IS ASSUMED BY THE USER. IN NO EVENT SHALL ENVIRONMENTAL DATA RESOURCES, INC. BE LIABLE TO ANYONE, WHETHER ARISING OUT OF ERRORS OR OMISSIONS, NEGLIGENCE, ACCIDENT OR ANY OTHER CAUSE, FOR ANY LOSS OF DAMAGE, INCLUDING, WITHOUT LIMITATION, SPECIAL, INCIDENTAL, CONSEQUENTIAL, OR EXEMPLARY DAMAGES. ANY LIABILITY ON THE PART OF ENVIRONMENTAL DATA RESOURCES, INC. IS STRICTLY LIMITED TO A REFUND OF THE AMOUNT PAID FOR THIS REPORT.** Purchaser accepts this Report AS IS. Any analyses, estimates, ratings, environmental risk levels or risk codes provided in this Report are provided for illustrative purposes only, and are not intended to provide, nor should they be interpreted as providing any facts regarding, or prediction or forecast of, any environmental risk for any property. Only a Phase I Environmental Site Assessment performed by an environmental professional can provide information regarding the environmental risk for any property. Additionally, the information provided in this Report is not to be construed as legal advice.

Copyright 2009 by Environmental Data Resources, Inc. All rights reserved. Reproduction in any media or format, in whole or in part, of any report or map of Environmental Data Resources, Inc., or its affiliates, is prohibited without prior written permission.

EDR and its logos (including Sanborn and Sanborn Map) are trademarks of Environmental Data Resources, Inc. or its affiliates. All other trademarks used herein are the property of their respective owners.

# Historical Topographic Map

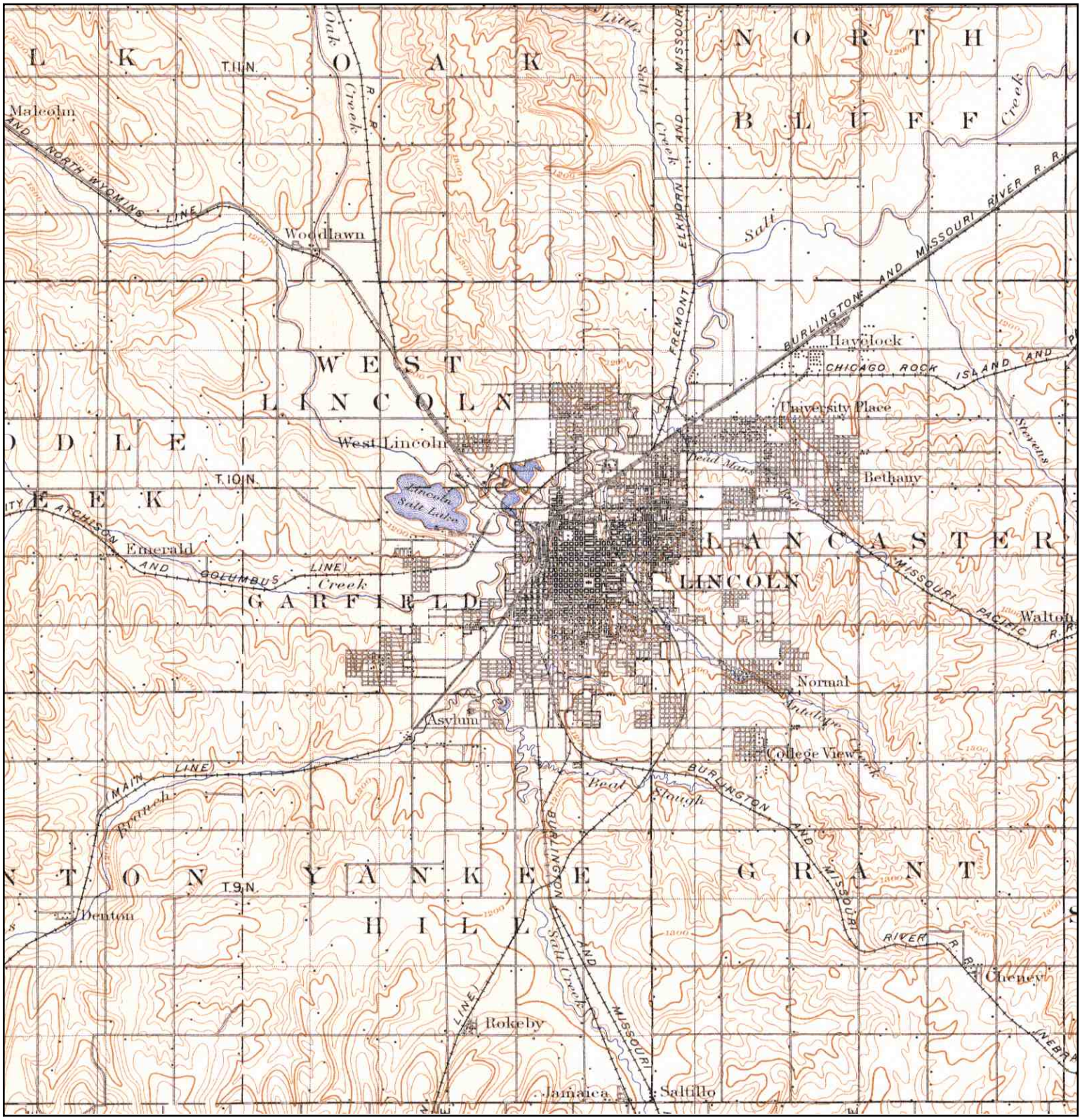


| | | | |
|---|---|---|---|
| N | TARGET QUAD<br>NAME: LINCOLN<br>MAP YEAR: 1897<br><br>SERIES: 30<br>SCALE: 1:125000 | SITE NAME: Lincoln Depot<br>ADDRESS: 201 N 7th Street<br>Lincoln, NE 68508<br>LAT/LONG: 40.8151 / 96.7115 | CLIENT: Seagull Env. Technologies<br>CONTACT: Joel Harvester<br>INQUIRY#: 2622419.4<br>RESEARCH DATE: 10/26/2009 |

# Historical Topographic Map

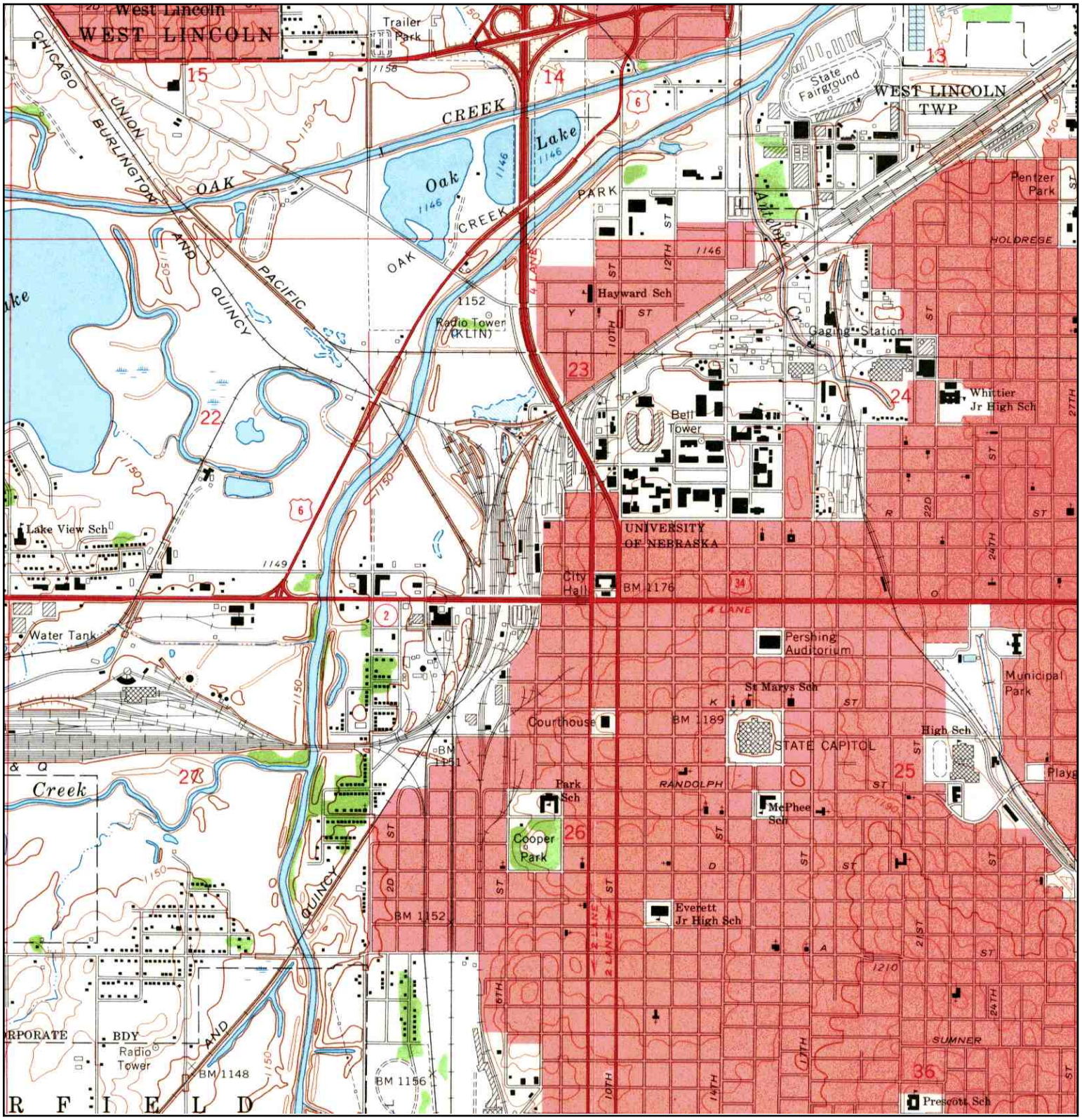


| | | | |
|---|---|---|---|
| N | TARGET QUAD<br>NAME: LINCOLN<br>MAP YEAR: 1964<br><br>SERIES: 7.5<br>SCALE: 1:24000 | SITE NAME: Lincoln Depot<br>ADDRESS: 201 N 7th Street<br>Lincoln, NE 68508<br>LAT/LONG: 40.8151 / 96.7115 | CLIENT: Seagull Env. Technologies<br>CONTACT: Joel Harvester<br>INQUIRY#: 2622419.4<br>RESEARCH DATE: 10/26/2009 |

# Historical Topographic Map

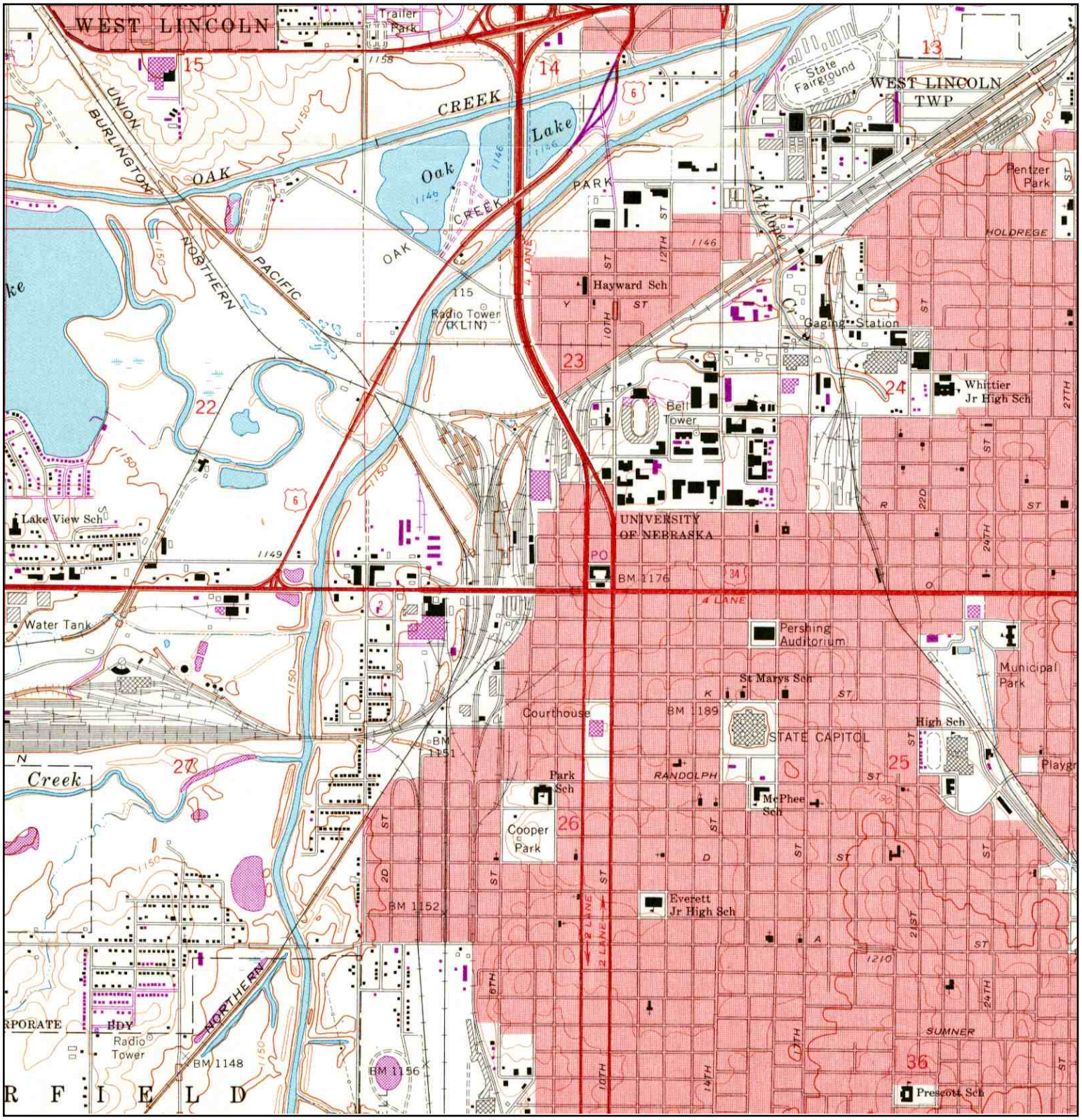


| | | | |
|---|---|---|---|
| N | TARGET QUAD<br>NAME: LINCOLN<br>MAP YEAR: 1972<br>PHOTOREVISED FROM:1964<br>SERIES: 7.5<br>SCALE: 1:24000 | SITE NAME: Lincoln Depot<br>ADDRESS: 201 N 7th Street<br>Lincoln, NE 68508<br>LAT/LONG: 40.8151 / 96.7115 | CLIENT: Seagull Env. Technologies<br>CONTACT: Joel Harvester<br>INQUIRY#: 2622419.4<br>RESEARCH DATE: 10/26/2009 |

# Historical Topographic Map

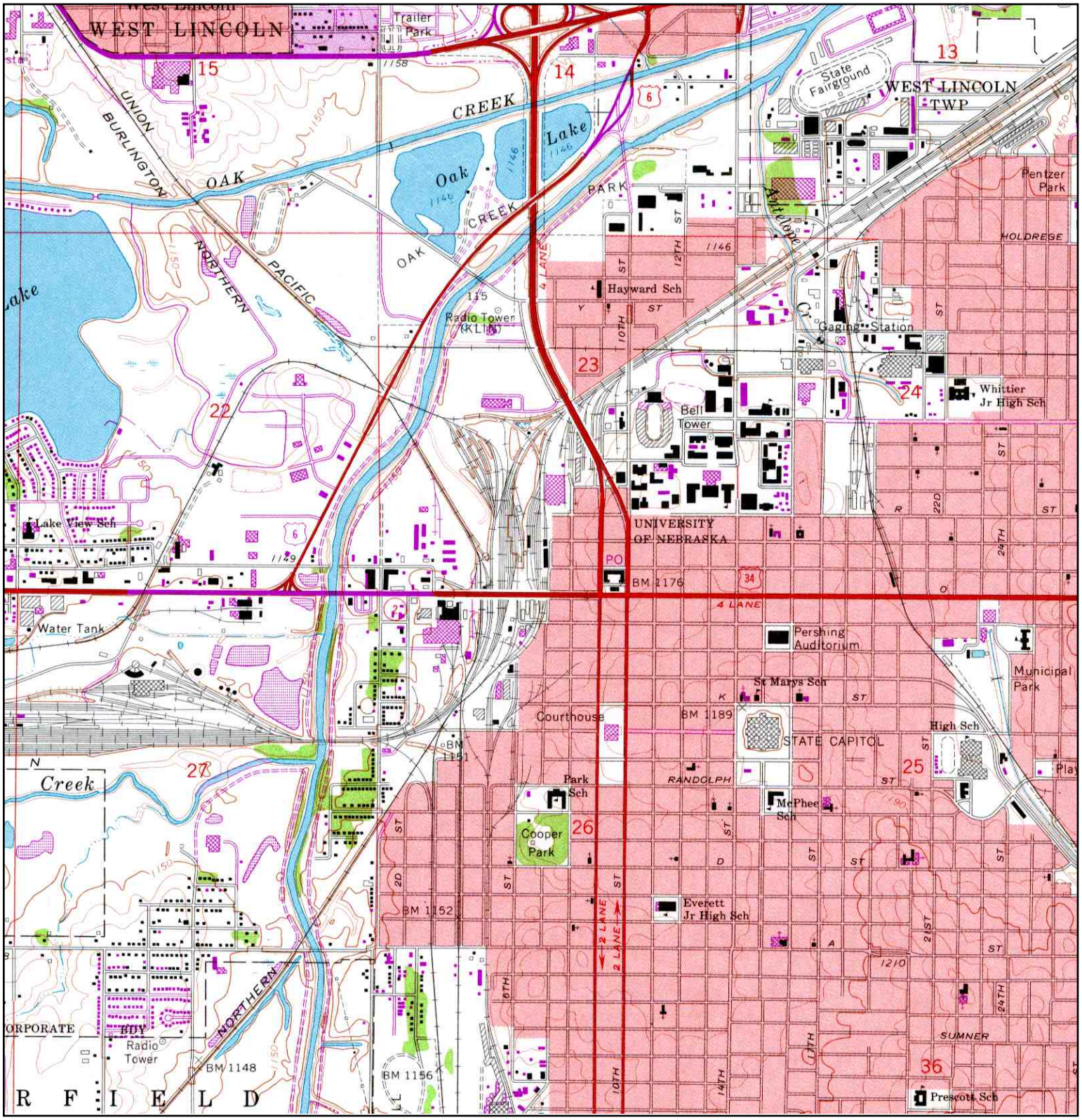


| | | | |
|---|---|---|---|
| N | TARGET QUAD<br>NAME: LINCOLN<br>MAP YEAR: 1980<br>PHOTOREVISED FROM:1964<br>SERIES: 7.5<br>SCALE: 1:24000 | SITE NAME: Lincoln Depot<br>ADDRESS: 201 N 7th Street<br>Lincoln, NE 68508<br>LAT/LONG: 40.8151 / 96.7115 | CLIENT: Seagull Env. Technologies<br>CONTACT: Joel Harvester<br>INQUIRY#: 2622419.4<br>RESEARCH DATE: 10/26/2009 |

**Lincoln Depot**
201 N 7th Street
Lincoln, NE 68508

Inquiry Number: 2622419.6
October 27, 2009

# The EDR-City Directory Abstract

Environmental Data Resources Inc

440 Wheelers Farms Road
Milford, CT 06461
800.352.0050
www.edrnet.com

# TABLE OF CONTENTS

## SECTION

**Executive Summary**

**Findings**

***Thank you for your business.***
Please contact EDR at 1-800-352-0050
with any questions or comments.

**Disclaimer - Copyright and Trademark Notice**

This Report contains certain information obtained from a variety of public and other sources reasonably available to Environmental Data Resources, Inc. It cannot be concluded from this Report that coverage information for the target and surrounding properties does not exist from other sources. **NO WARRANTY EXPRESSED OR IMPLIED, IS MADE WHATSOEVER IN CONNECTION WITH THIS REPORT. ENVIRONMENTAL DATA RESOURCES, INC. SPECIFICALLY DISCLAIMS THE MAKING OF ANY SUCH WARRANTIES, INCLUDING WITHOUT LIMITATION, MERCHANTABILITY OR FITNESS FOR A PARTICULAR USE OR PURPOSE. ALL RISK IS ASSUMED BY THE USER. IN NO EVENT SHALL ENVIRONMENTAL DATA RESOURCES, INC. BE LIABLE TO ANYONE, WHETHER ARISING OUT OF ERRORS OR OMISSIONS, NEGLIGENCE, ACCIDENT OR ANY OTHER CAUSE, FOR ANY LOSS OR DAMAGE, INCLUDING, WITHOUT LIMITATION, SPECIAL, INCIDENTAL, CONSEQUENTIAL, OR EXEMPLARY DAMAGES. ANY LIABILITY ON THE PART OF ENVIRONMENTAL DATA RESOURCES, INC. IS STRICTLY LIMITED TO A REFUND OF THE AMOUNT PAID FOR THIS REPORT.** Purchaser accepts this Report "AS IS". Any analyses, estimates, ratings, environmental risk levels or risk codes provided in this Report are provided for illustrative purposes only, and are not intended to provide, nor should they be interpreted as providing any facts regarding, or prediction orforecast of, any environmental risk for any property. Only a Phase I Environmental Site Assessment performed by an environmental professional can provide information regarding the environmental risk for any property. Additionally, the information provided in this Report is not to be construed as legal advice.

Copyright 2009 by Environmental Data Resources, Inc. All rights reserved. Reproduction in any media or format, in whole or in part, of any report or map of Environmental Data Resources, Inc. or its affiliates is prohibited without prior written permission.

EDR and its logos (including Sanborn and Sanborn Map) are trademarks of Environmental Data Resources, Inc. or its affiliates. All other trademarks used herein are the property of their respective owners.

# 2009 Enhancements to EDR City Directory Abstract

New for 2009, the EDR City Directory Abstract has been enhanced with additional information and features. These enhancements will make your city directory research process more efficient, flexible, and insightful than ever before. The enhancements will improve the options for selecting adjoining properties, and will speed up your review of the report.

**City Directory Report.** Three important enhancements have been made to the EDR City Directory Abstract:

1. *Executive Summary.* The report begins with an Executive Summary that lists the sources consulted in the preparation of the report. Where available, a parcel map is also provided within the report, showing the locations of properties researched.

2. *Page Images.* Where available, the actual page source images will be included in the Appendix, so that you can review them for information that may provide additional insight. EDR has copyright permission to include these images.

3. *Findings Listed by Location.* Another useful enhancement is that findings are now grouped by address. This will significantly reduce the time you need to review your abstracts. Findings are provided under each property address, listed in reverse chronological order and referencing the source for each entry.

**Options for Selecting Adjoining Properties.** Ensuring that the right adjoining property addresses are searched is one of the biggest challenges that environmental professionals face when conducting city directory historical research. EDR's new enhancements make it easier for you to meet this challenge. Now, when you place an order for the EDR City Directory Abstract, you have the following choices for determining which addresses should be researched.

1. *You Select Addresses and EDR Selects Addresses.* Use the "Add Another Address" feature to specify the addresses you want researched. Your selections will be supplemented by addresses selected by EDR researchers using our established research methods. Where available, a digital map will be shown, indicating property lines overlaid on a color aerial photo and their corresponding addresses. Simply use the address list below the map to check off which properties shown on the map you want to include. You may also select other addresses using the "Add Another Address" feature at the bottom of the list.

2. *EDR Selects Addresses.* Choose this method if you want EDR's researchers to select the addresses to be researched for you, using our established research methods.

3. *You Select Addresses.* Use this method for research based solely on the addresses you select or enter into the system.

4. *Hold City Directory Research Option.* If you choose to select your own adjoining addresses, you may pause production of your EDR City Directory Abstract report until you have had a chance to look at your other EDR reports and sources. Sources for property addresses include: your Certified Sanborn Map Report may show you the location of property addresses; the new EDR Property Tax Map Report may show the location of property addresses; and your field research can supplement these sources with additional address information. To use this capability, simply click "Hold City Directory research" box under "Other Options" at the bottom of the page. Once you have determined what addresses you want researched, go to your EDR Order Status page, select the EDR City Directory Abstract, and enter the addresses and submit for production.

Questions? Contact your EDR representative at 800-352-0050. For more information about all of EDR's 2009 report and service enhancements, visit www.edrnet.com/2009enhancements

# EXECUTIVE SUMMARY

## DESCRIPTION

Environmental Data Resources, Inc.'s (EDR) City Directory Abstract is a screening tool designed to assist environmental professionals in evaluating potential liability on a target property resulting from past activities. EDR's City Directory Abstract includes a search and abstract of available city directory data. For each address, the directory lists the name of the corresponding occupant at five year intervals.

## RESEARCH SUMMARY

The following research sources were consulted in the preparation of this report. An "X" indicates where information was identified in the source and provided in this report.

| Year | Source | TP | Adjoining | Text Abstract | Source Image |
|---|---|---|---|---|---|
| 2009 | Polk's City Directory | X | X | X | - |
| 2004 | Polk's City Directory | X | X | X | - |
| 1999 | Polk's City Directory | X | X | X | - |
| 1994 | Polk's City Directory | X | X | X | - |
| 1989 | Polk's City Directory | X | X | X | - |
| 1985 | Polk's City Directory | X | X | X | - |
| 1980 | Polk's City Directory | X | X | X | - |
| 1975 | Polk's City Directory | X | X | X | - |
| 1970 | Polk's City Directory | X | X | X | - |
| 1965 | Polk's City Directory | - | X | X | - |
| 1959 | Polk's City Directory | X | X | X | - |
| 1953 | Polk's City Directory | - | X | X | - |
| 1947 | Polk's City Directory | - | X | X | - |
| 1941 | Polk's City Directory | - | X | X | - |

# FINDINGS

## TARGET PROPERTY INFORMATION

### ADDRESS

201 N 7th Street
Lincoln, NE 68508

### FINDINGS DETAIL

Target Property research detail.

| Year | Uses | Source |
|---|---|---|
| 2009 | Amtrak | Polk's City Directory |
| | Burlington Antique Mall | Polk's City Directory |
| | JTK | Polk's City Directory |
| | Lincoln Lodging Assistance | Polk's City Directory |
| | Lincoln Station Great Hall | Polk's City Directory |
| | Mathew Joy CPA | Polk's City Directory |
| | Visitors Center | Polk's City Directory |
| | Voss & Assoc Inc | Polk's City Directory |
| 2004 | Amtrak | Polk's City Directory |
| | Burlington Antique Mall | Polk's City Directory |
| | J Finnigan Restaurant | Polk's City Directory |
| | Lincoln Lodging Assistance | Polk's City Directory |
| | Lincoln Station Great Hall | Polk's City Directory |
| | Mathew Joy CPA | Polk's City Directory |
| | Visitors Center | Polk's City Directory |
| | Voss & Assoc Inc | Polk's City Directory |
| 1999 | City Of Lincoln Convention Visitors Bureau | Polk's City Directory |
| | Inn Harms Way | Polk's City Directory |
| 1994 | Burlington Northern Railway Depot | Polk's City Directory |
| | Davison's Gallery Gifts & Custom Framing | Polk's City Directory |
| | Inn Harms Way | Polk's City Directory |
| 1989 | Amtrak Intercity Rail Passenger Service | Polk's City Directory |
| | Burlington Northern Railroad | Polk's City Directory |
| 1985 | Burlington Northern Railroad Dept | Polk's City Directory |
| 1980 | Burlington Northern Central Telegraph Control | Polk's City Directory |
| | Burlington Northern Marketing Dept | Polk's City Directory |
| | Burlington Northern Railroad Dept | Polk's City Directory |
| 1975 | Burlington Employee's Credit Union | Polk's City Directory |
| | Burlington Northern Railroad Dept | Polk's City Directory |

# FINDINGS

| Year | Uses | Source |
|---|---|---|
| 1975 | R E A Express | Polk's City Directory |
| 1970 | Burlington Employee's Credit Union | Polk's City Directory |
| | Burlington Northern RY Depot | Polk's City Directory |
| | Cofffee Time Inc | Polk's City Directory |
| | R E A Express | Polk's City Directory |
| 1959 | John J Grier Co Restaurant | Polk's City Directory |

# FINDINGS

## ADJOINING PROPERTY DETAIL

The following Adjoining Property addresses were researched for this report. Detailed findings are provided for each address.

### N 7th Street

**N 7th Street**

| Year | Uses | Source |
|---|---|---|
| 2009 | No address listings prior to the Target Property | Polk's City Directory |
| 2004 | No address listings prior to the Target Property | Polk's City Directory |
| 1999 | No address listings prior to the Target Property | Polk's City Directory |
| 1994 | No address listings prior to the Target Property | Polk's City Directory |
| 1989 | No address listings prior to the Target Property | Polk's City Directory |
| 1985 | No address listings prior to the Target Property | Polk's City Directory |
| 1980 | No address listings prior to the Target Property | Polk's City Directory |
| 1975 | No address listings prior to the Target Property | Polk's City Directory |
| 1970 | No address listings prior to the Target Property | Polk's City Directory |
| 1965 | No address listings prior to 206 N 7th St | Polk's City Directory |
| 1959 | No address listings prior to the Target Property | Polk's City Directory |
| 1953 | No address listings prior to 206 N 7th St | Polk's City Directory |
| 1947 | No address listings prior to 206 N 7th St | Polk's City Directory |
| 1941 | No address listings prior to 206 N 7th St | Polk's City Directory |

**206 N 7th Street**

| Year | Uses | Source |
|---|---|---|
| 1985 | Vacant | Polk's City Directory |
| 1980 | Vacant | Polk's City Directory |
| 1975 | Vacant | Polk's City Directory |
| 1970 | Capital Cab Co | Polk's City Directory |
| | Yellow Cab Co | Polk's City Directory |
| 1965 | Yellow Cab Co | Polk's City Directory |
| 1959 | Yellow Cab Co | Polk's City Directory |
| 1953 | Yellow Cab Co | Polk's City Directory |

# FINDINGS

| Year | Uses | Source |
|---|---|---|
| 1947 | Yellow Cab Co | Polk's City Directory |
| 1941 | Yellow Cab Co | Polk's City Directory |

**210 N 7th Street**

| Year | Uses | Source |
|---|---|---|
| 2009 | Lazlo's Brewery & Grill | Polk's City Directory |
| 2004 | Fireworks Restaurant | Polk's City Directory |
| 1999 | Burlington Arcade Antique Mall | Polk's City Directory |
| 1994 | Burlington Arcade Antique Mall | Polk's City Directory |
| 1989 | Burlington Arcade Antique Mall | Polk's City Directory |

**219 N 7th Street**

| Year | Uses | Source |
|---|---|---|
| 1965 | Chicago Burlington & Quincy Railraod | Polk's City Directory |
| 1959 | Chicago Burlington & Quincy Railraod | Polk's City Directory |
| 1953 | Chicago Burlington & Quincy Railraod | Polk's City Directory |
| 1947 | Chicago Burlington & Quincy Railraod | Polk's City Directory |
| | Railway Exp Agency | Polk's City Directory |
| 1941 | Chicago Burlington & Quincy Railraod | Polk's City Directory |
| | Railway Exp Agency | Polk's City Directory |
| | Train Auto Service | Polk's City Directory |

**22 N 7th Street**

| Year | Uses | Source |
|---|---|---|
| 1941 | Residential | Polk's City Directory |

**224 N 7th Street**

| Year | Uses | Source |
|---|---|---|
| 1947 | Denton Hotel | Polk's City Directory |
| 1941 | Ellis Hotel | Polk's City Directory |

**226 N 7th Street**

| Year | Uses | Source |
|---|---|---|
| 1947 | Residential | Polk's City Directory |
| 1941 | Residential | Polk's City Directory |

**230 N 7th Street**

| Year | Uses | Source |
|---|---|---|
| 2009 | Hill & Co | Polk's City Directory |
| 2004 | Hillis & Co | Polk's City Directory |

# FINDINGS

| Year | Uses | Source |
|---|---|---|
| 1999 | Hillis the Florist | Polk's City Directory |
| 1994 | Hillis the Florist | Polk's City Directory |
| 1989 | Hayden Art Gallery | Polk's City Directory |
| | The Estuary Used Books | Polk's City Directory |
| 1985 | Jacob's Oriental Antiques | Polk's City Directory |
| | Martin's Antiques | Polk's City Directory |
| | Marylyn's Doll Corner | Polk's City Directory |
| 1980 | Stover Warehouse | Polk's City Directory |
| 1975 | Stover Warehouse | Polk's City Directory |
| 1970 | Stover Warehouse | Polk's City Directory |
| 1965 | Russell Stovers Candy Co | Polk's City Directory |
| 1959 | Vacant | Polk's City Directory |
| 1953 | Acme Printing | Polk's City Directory |
| 1947 | Acme Printing & Paper Co | Polk's City Directory |
| 1941 | Acme Printing & Paper Co | Polk's City Directory |

**308 N 7th Street**

| Year | Uses | Source |
|---|---|---|
| 1999 | Residential | Polk's City Directory |

**343 N 7th Street**

| Year | Uses | Source |
|---|---|---|
| 1965 | R E A Express | Polk's City Directory |
| 1959 | Ry Exp Agency Inc | Polk's City Directory |
| 1953 | Ry Exp Agency Inc | Polk's City Directory |

**350 N 7th Street**

| Year | Uses | Source |
|---|---|---|
| 2009 | Residential | Polk's City Directory |

## P St

**700 P St**

| Year | Uses | Source |
|---|---|---|
| 1999 | Jabrisco International Pizza & Pasts | Polk's City Directory |
| 1994 | Haymarket Junction | Polk's City Directory |
| 1989 | Office Building (7 occupants) | Polk's City Directory |
| 1985 | Office Building (6 occupants) | Polk's City Directory |
| 1980 | Side Track Tavern | Polk's City Directory |
| 1975 | Russian Inn | Polk's City Directory |

# FINDINGS

| Year | Uses | Source |
|---|---|---|
| 1970 | Vacant | Polk's City Directory |
| 1965 | Eddy's Blubird Cafe | Polk's City Directory |
| 1959 | Bennett's Hotel & Coffee Shop | Polk's City Directory |
| 1953 | Bennett's Hotel & Coffee Shop | Polk's City Directory |
| 1947 | Bennett's Hotel & Coffee Shop | Polk's City Directory |
| 1941 | Bennett's Hotel & Coffee Shop | Polk's City Directory |
| | Capital Bedding Co | Polk's City Directory |

**701 P St**

| Year | Uses | Source |
|---|---|---|
| 2009 | Office Building (11 occupants) | Polk's City Directory |
| 2004 | Office Building (7 occupants) | Polk's City Directory |
| 1999 | Office Building (6 occupants) | Polk's City Directory |
| 1994 | Chase Firm Fitness Studio | Polk's City Directory |
| | Ted & Wally's | Polk's City Directory |
| | The Creamery | Polk's City Directory |
| | The Flicker Shop | Polk's City Directory |
| | The Individualists | Polk's City Directory |
| 1989 | Vacant | Polk's City Directory |
| 1985 | Hairem House | Polk's City Directory |
| | Presort Inc | Polk's City Directory |
| | Reinuth & Assoc | Polk's City Directory |
| 1980 | Abercrombie Chris & Assoc | Polk's City Directory |
| | Andy Pasto's Restaurant | Polk's City Directory |
| | Hairem House | Polk's City Directory |
| 1975 | Furniture Co Op of America | Polk's City Directory |
| | Manor House Inc | Polk's City Directory |
| 1970 | Hardy's Warehouse | Polk's City Directory |
| 1965 | Interstate Furniture Center | Polk's City Directory |
| 1959 | Krantz Mfg Co | Polk's City Directory |
| 1953 | Krantz Mfg Co | Polk's City Directory |
| 1947 | Capital Bedding Co | Polk's City Directory |
| | Krantz Mfg Co | Polk's City Directory |

# FINDINGS

## TARGET PROPERTY: ADDRESS NOT LISTED IN RESEARCH SOURCE

The following Target Property addresses were researched for this report, and the addresses were not listed in the research source.

| Address Researched | Address Not Listed in Research Source |
|---|---|
| 201 N 7th Street | 1965, 1953, 1947, 1941 |

## ADJOINING PROPERTY: ADDRESSES NOT LISTED IN RESEARCH SOURCE

The following Adjoining Property addresses were researched for this report, and the addresses were not listed in research source.

| Address Researched | Address Not Listed in Research Source |
|---|---|
| 210 N 7th Street | 1985, 1980, 1975, 1970, 1965, 1959, 1953, 1947, 1941 |
| 308 N 7th Street | 1994, 1989, 1985, 1980, 1975, 1970, 1965, 1959, 1953, 1947, 1941 |
| 343 N 7th Street | 1947, 1941 |
| 350 N 7th Street | 2004, 1999, 1994, 1989, 1985, 1980, 1975, 1970, 1965, 1959, 1953, 1947, 1941 |
| 701 P St | 1941 |

# APPENDIX E

# USER-PROVIDED INFORMATION

**User Name: City of Lincoln**

**Site Name: Lincoln Depot Property**

**Prepared by: Ernie Castillo – Urban Development**

---

**(1) Environmental cleanup liens that are filed or recorded against the site (40 CFR 312.25).**

Are you aware of any environmental cleanup liens against the *property* that are filed or recorded under federal, tribal, state or local law? NO

**(2) Activity and land use limitations that are in place on the site or that have been filed or recorded in a registry (40 CFR 312.26).**

Are you aware of any AULs, such as *engineering controls*, land use restrictions or *institutional controls* that are in place at the site and/or have been filed or recorded in a registry under federal, tribal, state or local law? NO

**(3) Specialized knowledge or experience of the person seeking to qualify for the LLP (40 CFR 312.28).**

As the *user* of this *ESA* do you have any specialized knowledge or experience related to the *property* or nearby properties? For example, are you involved in the same line of business as the current or former *occupants* of the *property* or an adjoining *property* so that you would have specialized knowledge of the chemicals and processes used by this type of business? NO

**(4) Relationship of the purchase price to the fair market value of the *property* if it were not contaminated (40 CFR 312.29).**

Does the purchase price being paid for this *property* reasonably reflect the fair market value of the *property*? If you conclude that there is a difference, have you considered whether the lower purchase price is because contamination is known or believed to be present at the *property*? Would be fair market value.

**(5) Commonly known or *reasonably ascertainable* information about the *property* (40 CFR 312.30).**

Are you aware of commonly known or *reasonably ascertainable* information about the *property* that would help the *environmental professional* to identify conditions indicative of releases or threatened releases? For example, as *user*,

(a.) Do you know the past uses of the *property*? NO – Other than historical railroad yard

(b.) Do you know of specific chemicals that are present or once were present at the *property*? NO

(c.) Do you know of spills or other chemical releases that have taken place at the *property*? NO

(d.) Do you know of any environmental cleanups that have taken place at the *property*? NO

**(6) The degree of obviousness of the presence of likely presence of contamination at the *property*, and the ability to detect the contamination by appropriate investigation (40 CFR 312.31).**

As the *user* of this *ESA*, based on your knowledge and experience related to the *property* are there any *obvious* indicators that point to the presence or likely presence of contamination at the *property*? NO

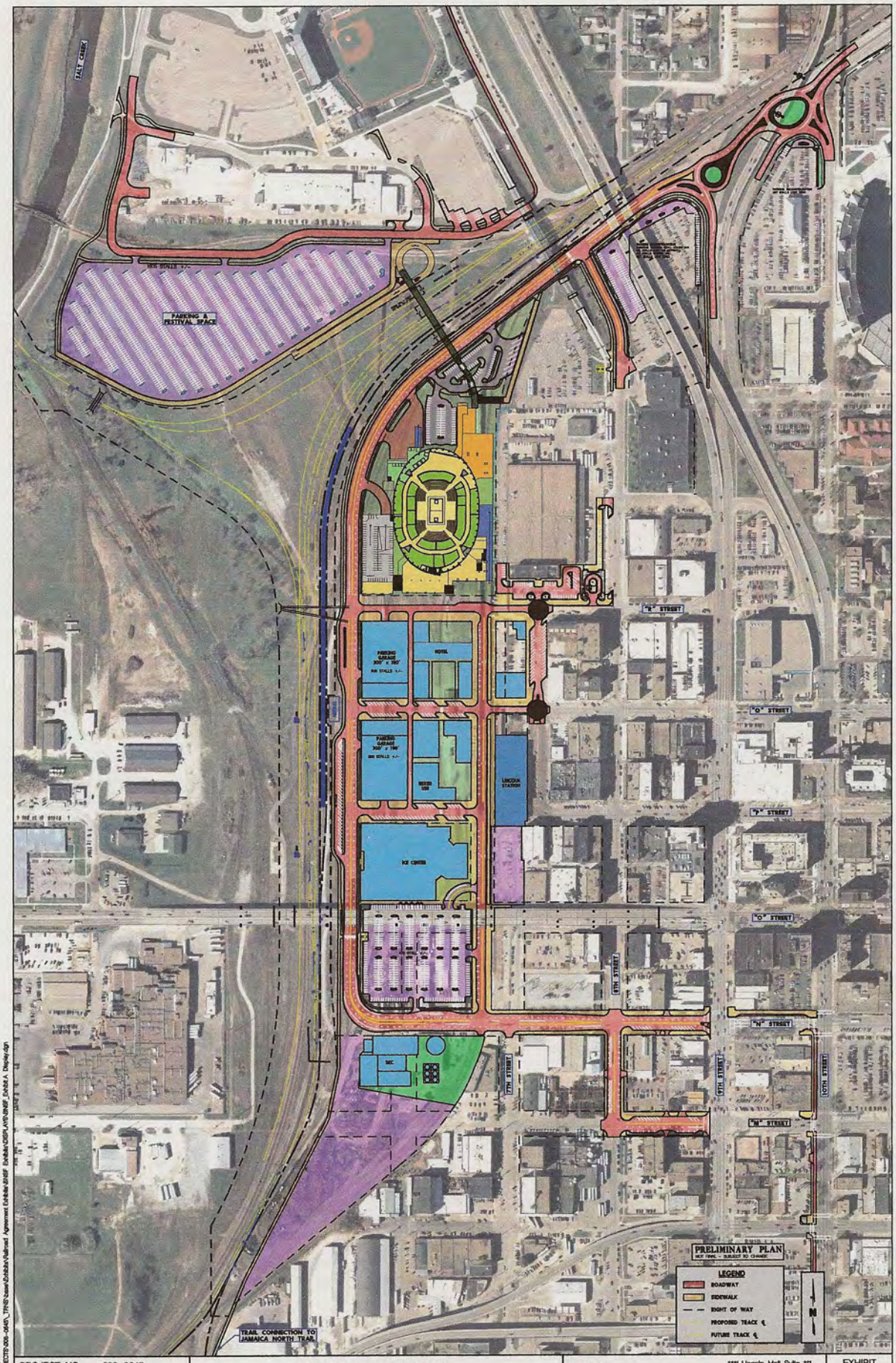


| | | | |
|---|---|---|---|
| PROJECT NO: 008-0645 | WEST HAYMARKET REDEVELOPMENT AREA | OLSSON ASSOCIATES | EXHIBIT |
| DRAWN BY: JGO | | 1111 Lincoln Mall, Suite 111<br>P.O. Box 84608<br>Lincoln, NE 68501-4608<br>TEL 402.474.6311<br>FAX 402.474.5160 | A |
| DATE: 2/1/2010 | | | |

DATE: 2/1/2010
DGN: F:\PROJECTS\008-0645_TRN\Cason\Exhibits\Railroad Agreement Exhibits\ORSP_NYD\BNSF_Exhibit A Display.dgn

# APPENDIX F

# SITE PHOTOGRAPHS

**Lincoln Depot Limited Partnership Property Site**
**Lincoln, Nebraska**

| | | | |
|---|---|---|---|
| SEAGULL PROJECT NO. EPS70901.0014 | DESCRIPTION | Photograph of the south parking lot at the Lincoln Depot site. | 1 |
| | CLIENT | Environmental Protection Agency Region 7 | Date |
| Direction: East | PHOTOGRAPHER | Joel Harvester | 10-22-09 |

| | | | |
|---|---|---|---|
| SEAGULL PROJECT NO. EPS70901.0014 | DESCRIPTION | Photograph of the west edge of the south parking lot. The Burlington Northern and Santa Fe (BNSF) railroad yard is located adjacent to the site to the west. | 2 |
| | CLIENT | Environmental Protection Agency Region 7 | Date |
| Direction: West | PHOTOGRAPHER | Joel Harvester | 10-22-09 |

**Lincoln Depot Limited Partnership Property Site**
**Lincoln, Nebraska**

| | | | |
|---|---|---|---|
| SEAGULL PROJECT NO. EPS70901.0014 | DESCRIPTION | Photograph of the west boundary of the north parking lot. The BNSF railroad yard is located adjacent to the site to the west. | 3 |
| | CLIENT | Environmental Protection Agency Region 7 | Date |
| Direction: West | PHOTOGRAPHER | Joel Harvester | 10-22-09 |

| | | | |
|---|---|---|---|
| SEAGULL PROJECT NO. EPS70901.0014 | DESCRIPTION | Photograph of the north parking lot. | 4 |
| | CLIENT | Environmental Protection Agency Region 7 | Date |
| Direction: North | PHOTOGRAPHER | Joel Harvester | 10-22-09 |

**Lincoln Depot Limited Partnership Property Site**
**Lincoln, Nebraska**

| | | | |
|---|---|---|---|
| SEAGULL PROJECT NO. EPS70901.0014 | DESCRIPTION | Photograph of the north parking lot. | 5 |
| | CLIENT | Environmental Protection Agency Region 7 | Date |
| Direction: East | PHOTOGRAPHER | Joel Harvester | 10-22-09 |

| | | | |
|---|---|---|---|
| SEAGULL PROJECT NO. EPS70901.0014 | DESCRIPTION | Photograph of the north parking lot with the Lincoln Depot building in the distance. | 6 |
| | CLIENT | Environmental Protection Agency Region 7 | Date |
| Direction: South | PHOTOGRAPHER | Joel Harvester | 10-22-09 |

**Lincoln Depot Limited Partnership Property Site**
**Lincoln, Nebraska**

| | | | |
|---|---|---|---|
| SEAGULL PROJECT NO. EPS70901.0014 | DESCRIPTION | Photograph of refurbished train and covered waiting area located on the west side of the site. | 7 |
| | CLIENT | Environmental Protection Agency Region 7 | Date |
| Direction: South | PHOTOGRAPHER | Joel Harvester | 10-22-09 |

| | | | |
|---|---|---|---|
| SEAGULL PROJECT NO. EPS70901.0014 | DESCRIPTION | Photograph of water tower Haymarket sign located on the north side of the depot building. | 8 |
| | CLIENT | Environmental Protection Agency Region 7 | Date |
| Direction: West | PHOTOGRAPHER | Joel Harvester | 10-22-09 |

**Lincoln Depot Limited Partnership Property Site**
**Lincoln, Nebraska**

| | | | |
|---|---|---|---|
| SEAGULL PROJECT NO. EPS70901.0014 | DESCRIPTION | Photograph of the east side of the Lincoln Depot building. | 9 |
| | CLIENT | Environmental Protection Agency Region 7 | Date |
| Direction: South | PHOTOGRAPHER | Joel Harvester | 10-22-09 |

# APPENDIX G

# INTERVIEW DOCUMENTATION

# Seagull Environmental Technologies, Inc.

## Memorandum

**Date** : November 17, 2009

**To** : File

**From** : Joel Harvester

**Subject** : Phone Interview with Jim Arter, the Arter Group Real Estate and Lincoln Depot Limited Partnership

Seagull interviewed Mr. Jim Arter (property owner) with the Arter Group via telephone on November 17, 2009. Mr. Arter has been associated with the site since 1988, when the Lincoln Depot Limited Partnership purchased the property from Burlington Northern and Santa Fe Railway (BNSF) Company. According to Mr. Arter, railroad tracks and abandoned refueling equipment (underground) were still located on the property at that time. The City of Lincoln immediately began leasing the north and south parking lots from the Arter Group for use as city parking. The City of Lincoln removed the railroad tracks from the property and constructed the parking lots. According to Mr. Arter, during the construction of the north parking lot, soil contamination (petroleum-related) was noted. The petroleum-related contamination was thought to be associated with BNSF fueling operations at the adjacent west property, where remedial activities were ongoing to address a petroleum-contaminated groundwater plume. Mr. Arter did not have knowledge of any other hazardous materials that may have been stored or spilled at the site. The depot building has been used for commercial and business purposes since the Arter Group took ownership. There have been no significant changes since the January 2009 HWS Phase I ESA.

# APPENDIX H

# EDR RADIUS MAP WITH GEOCHECK REPORT

**Lincoln Depot**
201 N 7th Street
Lincoln, NE 68508

Inquiry Number: 2622419.2s
October 23, 2009

# The EDR Radius Map™ Report with GeoCheck®

EDR® Environmental Data Resources Inc

440 Wheelers Farms Road
Milford, CT 06461
Toll Free: 800.352.0050
www.edrnet.com

# TABLE OF CONTENTS


| SECTION | PAGE |
|---|---|
| Executive Summary | ES1 |
| Overview Map | 2 |
| Detail Map | 3 |
| Map Findings Summary | 4 |
| Map Findings | 7 |
| Orphan Summary | 122 |
| Government Records Searched/Data Currency Tracking | GR-1 |

## GEOCHECK ADDENDUM

| | |
|---|---|
| Physical Setting Source Addendum | A-1 |
| Physical Setting Source Summary | A-2 |
| Physical Setting SSURGO Soil Map | A-5 |
| Physical Setting Source Map | A-12 |
| Physical Setting Source Map Findings | A-13 |
| Physical Setting Source Records Searched | A-143 |


***Thank you for your business.***
Please contact EDR at 1-800-352-0050
with any questions or comments.


**Disclaimer - Copyright and Trademark Notice**

This Report contains certain information obtained from a variety of public and other sources reasonably available to Environmental Data Resources, Inc. It cannot be concluded from this Report that coverage information for the target and surrounding properties does not exist from other sources. **NO WARRANTY EXPRESSED OR IMPLIED, IS MADE WHATSOEVER IN CONNECTION WITH THIS REPORT. ENVIRONMENTAL DATA RESOURCES, INC. SPECIFICALLY DISCLAIMS THE MAKING OF ANY SUCH WARRANTIES, INCLUDING WITHOUT LIMITATION, MERCHANTABILITY OR FITNESS FOR A PARTICULAR USE OR PURPOSE. ALL RISK IS ASSUMED BY THE USER. IN NO EVENT SHALL ENVIRONMENTAL DATA RESOURCES, INC. BE LIABLE TO ANYONE, WHETHER ARISING OUT OF ERRORS OR OMISSIONS, NEGLIGENCE, ACCIDENT OR ANY OTHER CAUSE, FOR ANY LOSS OF DAMAGE, INCLUDING, WITHOUT LIMITATION, SPECIAL, INCIDENTAL, CONSEQUENTIAL, OR EXEMPLARY DAMAGES. ANY LIABILITY ON THE PART OF ENVIRONMENTAL DATA RESOURCES, INC. IS STRICTLY LIMITED TO A REFUND OF THE AMOUNT PAID FOR THIS REPORT.** Purchaser accepts this Report "AS IS". Any analyses, estimates, ratings, environmental risk levels or risk codes provided in this Report are provided for illustrative purposes only, and are not intended to provide, nor should they be interpreted as providing any facts regarding, or prediction or forecast of, any environmental risk for any property. Only a Phase I Environmental Site Assessment performed by an environmental professional can provide information regarding the environmental risk for any property. Additionally, the information provided in this Report is not to be construed as legal advice.

Copyright 2009 by Environmental Data Resources, Inc. All rights reserved. Reproduction in any media or format, in whole or in part, of any report or map of Environmental Data Resources, Inc., or its affiliates, is prohibited without prior written permission.

EDR and its logos (including Sanborn and Sanborn Map) are trademarks of Environmental Data Resources, Inc. or its affiliates. All other trademarks used herein are the property of their respective owners.

# EXECUTIVE SUMMARY

A search of available environmental records was conducted by Environmental Data Resources, Inc (EDR). The report was designed to assist parties seeking to meet the search requirements of EPA's Standards and Practices for All Appropriate Inquiries (40 CFR Part 312), the ASTM Standard Practice for Environmental Site Assessments (E 1527-05) or custom requirements developed for the evaluation of environmental risk associated with a parcel of real estate.

## TARGET PROPERTY INFORMATION

### ADDRESS

201 N 7TH STREET
LINCOLN, NE 68508

### COORDINATES

| | |
|---|---|
| Latitude (North): | 40.815100 - 40˚ 48' 54.4'' |
| Longitude (West): | 96.711500 - 96˚ 42' 41.4'' |
| Universal Tranverse Mercator: | Zone 14 |
| UTM X (Meters): | 693015.9 |
| UTM Y (Meters): | 4520540.5 |
| Elevation: | 1155 ft. above sea level |

### USGS TOPOGRAPHIC MAP ASSOCIATED WITH TARGET PROPERTY

| | |
|---|---|
| Target Property Map: | 40096-G6 LINCOLN, NE |
| Most Recent Revision: | 1980 |

### AERIAL PHOTOGRAPHY IN THIS REPORT

| | |
|---|---|
| Portions of Photo from: | 2005, 2006 |
| Source: | USDA |

### TARGET PROPERTY SEARCH RESULTS

The target property was identified in the following records. For more information on this property see page 7 of the attached EDR Radius Map report:

| Site | Database(s) | EPA ID |
|---|---|---|
| SSI INDUSTRIES<br>201 N 7TH ST<br>LINCOLN, NE 68501 | HIST FTTS | N/A |
| SSI INDUSTRIES<br>201 N 7TH ST<br>LINCOLN, NE 68501 | FTTS | N/A |
| 201 NORTH 7TH STREET<br>201 NORTH 7TH STREET<br>LINCOLN, NE | HMIRS | N/A |
| 201 NORTH 7TH STREET<br>201 NORTH 7TH STREET<br>LINCOLN, NE | HMIRS | N/A |

# EXECUTIVE SUMMARY

| | | |
|---|---|---|
| 201 NORTH 7TH ST<br>201 NORTH 7TH ST<br>LINCOLN, NE 68508 | ERNS | N/A |
| 201 NORTH 7TH STREET (BNSF LIN<br>201 NORTH 7TH STREET (BNSF LIN<br>LINCOLN, NE | HMIRS | N/A |
| 201 NORTH 7TH STREET<br>201 NORTH 7TH STREET<br>LINCOLN, NE | HMIRS | N/A |
| 201 NORTH 7TH ST<br>201 NORTH 7TH ST<br>LINCOLN, NE | HMIRS | N/A |
| 201 NORTH 7TH STREET<br>201 NORTH 7TH STREET<br>LINCOLN, NE | HMIRS | N/A |
| 201 NORTH 7TH STREET<br>201 NORTH 7TH STREET<br>LINCOLN, NE | HMIRS | N/A |
| 201 NORTH 7TH ST<br>201 NORTH 7TH ST<br>LINCOLN, NE | HMIRS | N/A |
| 201 NORTH 7TH ST<br>201 NORTH 7TH ST<br>LINCOLN, NE | HMIRS | N/A |
| 201 NORTH 7TH STREET<br>201 NORTH 7TH STREET<br>LINCOLN, NE | HMIRS | N/A |
| 201 NORTH 7TH STREET<br>201 NORTH 7TH STREET<br>LINCOLN, NE | HMIRS | N/A |

# EXECUTIVE SUMMARY

**DATABASES WITH NO MAPPED SITES**

No mapped sites were found in EDR's search of available ("reasonably ascertainable ") government records either on the target property or within the search radius around the target property for the following databases:

**STANDARD ENVIRONMENTAL RECORDS**

***Federal NPL site list***

NPL ..... National Priority List
Proposed NPL ..... Proposed National Priority List Sites
NPL LIENS ..... Federal Superfund Liens

***Federal Delisted NPL site list***

Delisted NPL ..... National Priority List Deletions

***Federal institutional controls / engineering controls registries***

US ENG CONTROLS ..... Engineering Controls Sites List
US INST CONTROL ..... Sites with Institutional Controls

***State and tribal landfill and/or solid waste disposal site lists***

SWF/LF ..... Licensed Landfill List

***State and tribal leaking storage tank lists***

INDIAN LUST ..... Leaking Underground Storage Tanks on Indian Land

***State and tribal registered storage tank lists***

AST ..... Hazardous Chemical AST List
INDIAN UST ..... Underground Storage Tanks on Indian Land

***State and tribal institutional control / engineering control registries***

INST CONTROL ..... Nebraska's Institutional Control Registry

***State and tribal voluntary cleanup sites***

VCP ..... RAPMA Sites
INDIAN VCP ..... Voluntary Cleanup Priority Listing

***State and tribal Brownfields sites***

BROWNFIELDS ..... Potential Brownfields Inventory Listing

**ADDITIONAL ENVIRONMENTAL RECORDS**

***Local Brownfield lists***

US BROWNFIELDS ..... A Listing of Brownfields Sites

# EXECUTIVE SUMMARY

***Local Lists of Landfill / Solid Waste Disposal Sites***

ODI ..... Open Dump Inventory
DEBRIS REGION 9 ..... Torres Martinez Reservation Illegal Dump Site Locations
SWRCY ..... Recycling Resource Directory
INDIAN ODI ..... Report on the Status of Open Dumps on Indian Lands

***Local Lists of Hazardous waste / Contaminated Sites***

US CDL ..... Clandestine Drug Labs
US HIST CDL ..... National Clandestine Laboratory Register

***Local Lists of Registered Storage Tanks***

HIST AST ..... Aboveground Storage Tank Database Listing

***Local Land Records***

LIENS 2 ..... CERCLA Lien Information
LUCIS ..... Land Use Control Information System

***Records of Emergency Release Reports***

SPILLS ..... Surface Spill List

***Other Ascertainable Records***

DOT OPS ..... Incident and Accident Data
DOD ..... Department of Defense Sites
CONSENT ..... Superfund (CERCLA) Consent Decrees
ROD ..... Records Of Decision
UMTRA ..... Uranium Mill Tailings Sites
MINES ..... Mines Master Index File
TRIS ..... Toxic Chemical Release Inventory System
TSCA ..... Toxic Substances Control Act
SSTS ..... Section 7 Tracking Systems
ICIS ..... Integrated Compliance Information System
PADS ..... PCB Activity Database System
MLTS ..... Material Licensing Tracking System
RADINFO ..... Radiation Information Database
FINDS ..... Facility Index System/Facility Registry System
RAATS ..... RCRA Administrative Action Tracking System
UIC ..... Undergound Injection Control Database
DRYCLEANERS ..... Drycleaner Facility Listing
NPDES ..... Wastewater Database Listing
AIRS ..... Air State Program List
TIER 2 ..... Tier 2 Facility Listing
INDIAN RESERV ..... Indian Reservations
SCRD DRYCLEANERS ..... State Coalition for Remediation of Drycleaners Listing
PCB TRANSFORMER ..... PCB Transformer Registration Database

**SURROUNDING SITES: SEARCH RESULTS**

Surrounding sites were identified in the following databases.

# EXECUTIVE SUMMARY

Elevations have been determined from the USGS Digital Elevation Model and should be evaluated on a relative (not an absolute) basis. Relative elevation information between sites of close proximity should be field verified. Sites with an elevation equal to or higher than the target property have been differentiated below from sites with an elevation lower than the target property.
Page numbers and map identification numbers refer to the EDR Radius Map report where detailed data on individual sites can be reviewed.

Sites listed in ***bold italics*** are in multiple databases.

Unmappable (orphan) sites are not considered in the foregoing analysis.

## STANDARD ENVIRONMENTAL RECORDS

### *Federal CERCLIS list*

CERCLIS: The Comprehensive Environmental Response, Compensation and Liability Information System contains data on potentially hazardous waste sites that have been reported to the USEPA by states, municipalities, private companies and private persons, pursuant to Section 103 of the Comprehensive Environmental Response, Compensation and Liability Act (CERCLA). CERCLIS contains sites which are either proposed to or on the National Priorities List (NPL) and sites which are in the screening and assessment phase for possible inclusion on the NPL.

A review of the CERCLIS list, as provided by EDR, and dated 06/30/2009 has revealed that there is 1 CERCLIS site within approximately 0.5 miles of the target property.

| Lower Elevation | Address | Direction / Distance | Map ID | Page |
|---|---|---|---|---|
| ***LINCOLN GAS & ELECTRIC LIGHT C*** | ***2ND ST & 'M' ST*** | ***WSW 1/4 - 1/2 (0.401 mi.)*** | ***Z103*** | ***90*** |

### *Federal CERCLIS NFRAP site List*

CERC-NFRAP: Archived sites are sites that have been removed and archived from the inventory of CERCLIS sites. Archived status indicates that, to the best of EPA's knowledge, assessment at a site has been completed and that EPA has determined no further steps will be taken to list this site on the National Priorities List (NPL), unless information indicates this decision was not appropriate or other considerations require a recommendation for listing at a later time. This decision does not necessarily mean that there is no hazard associated with a given site; it only means that, based upon available information, the location is not judged to be a potential NPL site.

A review of the CERC-NFRAP list, as provided by EDR, and dated 06/23/2009 has revealed that there are 4 CERC-NFRAP sites within approximately 0.5 miles of the target property.

| Equal/Higher Elevation | Address | Direction / Distance | Map ID | Page |
|---|---|---|---|---|
| ***UNITED STATES POSTAL SERVICE*** | ***700 R ST*** | ***N 0 - 1/8 (0.008 mi.)*** | ***B17*** | ***11*** |
| LINCOLN PUBLIC WATER SUPPLY | 555 S 10TH ST CITY BLDG | SSE 1/4 - 1/2 (0.410 mi.) | Y109 | 95 |
| LINCOLN LANDFILL | 555 S 10TH ST | SSE 1/4 - 1/2 (0.410 mi.) | Y110 | 96 |

| Lower Elevation | Address | Direction / Distance | Map ID | Page |
|---|---|---|---|---|
| ***HYDROZO COATINGS CO*** | ***855 W ST*** | ***NNE 1/4 - 1/2 (0.409 mi.)*** | ***AA107*** | ***92*** |

# EXECUTIVE SUMMARY

### *Federal RCRA CORRACTS facilities list*

CORRACTS: CORRACTS is a list of handlers with RCRA Corrective Action Activity. This report shows which nationally-defined corrective action core events have occurred for every handler that has had corrective action activity.

A review of the CORRACTS list, as provided by EDR, and dated 06/30/2009 has revealed that there is 1 CORRACTS site within approximately 1 mile of the target property.

| Lower Elevation | Address | Direction / Distance | Map ID | Page |
|---|---|---|---|---|
| *TRAFFIC ENGINEERING* | *1001 NORTH 6TH* | *N 1/4 - 1/2 (0.453 mi.)* | *AB118* | *103* |

### *Federal RCRA non-CORRACTS TSD facilities list*

RCRA-TSDF: RCRAInfo is EPA's comprehensive information system, providing access to data supporting the Resource Conservation and Recovery Act (RCRA) of 1976 and the Hazardous and Solid Waste Amendments (HSWA) of 1984. The database includes selective information on sites which generate, transport, store, treat and/or dispose of hazardous waste as defined by the Resource Conservation and Recovery Act (RCRA). Transporters are individuals or entities that move hazardous waste from the generator offsite to a facility that can recycle, treat, store, or dispose of the waste. TSDFs treat, store, or dispose of the waste.

A review of the RCRA-TSDF list, as provided by EDR, and dated 11/12/2008 has revealed that there are 2 RCRA-TSDF sites within approximately 0.5 miles of the target property.

| Lower Elevation | Address | Direction / Distance | Map ID | Page |
|---|---|---|---|---|
| *PUBLIC WORKS/UTILITIES-EQUIPME* | *901 N 6TH ST* | *N 1/4 - 1/2 (0.381 mi.)* | *V94* | *82* |
| *TRAFFIC ENGINEERING* | *1001 NORTH 6TH* | *N 1/4 - 1/2 (0.453 mi.)* | *AB118* | *103* |

### *Federal RCRA generators list*

RCRA-LQG: RCRAInfo is EPA's comprehensive information system, providing access to data supporting the Resource Conservation and Recovery Act (RCRA) of 1976 and the Hazardous and Solid Waste Amendments (HSWA) of 1984. The database includes selective information on sites which generate, transport, store, treat and/or dispose of hazardous waste as defined by the Resource Conservation and Recovery Act (RCRA). Large quantity generators (LQGs) generate over 1,000 kilograms (kg) of hazardous waste, or over 1 kg of acutely hazardous waste per month.

A review of the RCRA-LQG list, as provided by EDR, and dated 11/12/2008 has revealed that there is 1 RCRA-LQG site within approximately 0.25 miles of the target property.

| Equal/Higher Elevation | Address | Direction / Distance | Map ID | Page |
|---|---|---|---|---|
| *UNIVERSITY OF NEBRASKA - LINCO* | *639 N 12TH ST* | *NE 1/8 - 1/4 (0.155 mi.)* | *44* | *34* |

# EXECUTIVE SUMMARY

RCRA-SQG: RCRAInfo is EPA's comprehensive information system, providing access to data supporting the Resource Conservation and Recovery Act (RCRA) of 1976 and the Hazardous and Solid Waste Amendments (HSWA) of 1984. The database includes selective information on sites which generate, transport, store, treat and/or dispose of hazardous waste as defined by the Resource Conservation and Recovery Act (RCRA). Small quantity generators (SQGs) generate between 100 kg and 1,000 kg of hazardous waste per month.

A review of the RCRA-SQG list, as provided by EDR, and dated 11/12/2008 has revealed that there are 2 RCRA-SQG sites within approximately 0.25 miles of the target property.

| Equal/Higher Elevation | Address | Direction / Distance | Map ID | Page |
|---|---|---|---|---|
| ***JOURNAL STAR PRINTING CO*** | ***926 P ST*** | ***E 1/8 - 1/4 (0.148 mi.)*** | ***G42*** | ***31*** |
| ***IMSCORP*** | ***603 L STREET*** | ***SSW 1/8 - 1/4 (0.242 mi.)*** | ***Q71*** | ***73*** |

RCRA-CESQG: RCRAInfo is EPA's comprehensive information system, providing access to data supporting the Resource Conservation and Recovery Act (RCRA) of 1976 and the Hazardous and Solid Waste Amendments (HSWA) of 1984. The database includes selective information on sites which generate, transport, store, treat and/or dispose of hazardous waste as defined by the Resource Conservation and Recovery Act (RCRA). Conditionally exempt small quantity generators (CESQGs) generate less than 100 kg of hazardous waste, or less than 1 kg of acutely hazardous waste per month.

A review of the RCRA-CESQG list, as provided by EDR, and dated 11/12/2008 has revealed that there are 6 RCRA-CESQG sites within approximately 0.25 miles of the target property.

| Equal/Higher Elevation | Address | Direction / Distance | Map ID | Page |
|---|---|---|---|---|
| ***UNITED STATES POSTAL SERVICE*** | ***700 R ST*** | ***N 0 - 1/8 (0.008 mi.)*** | ***B17*** | ***11*** |
| SALVATION ARMY ADULT REHAB CNT | 737 P STREET | E 0 - 1/8 (0.008 mi.) | C18 | 14 |
| ***CENTRAL PLAINS MILLWORK INC*** | ***801 S STREET*** | ***NNE 0 - 1/8 (0.100 mi.)*** | ***27*** | ***20*** |
| ***CITY OF LINCOLN*** | ***129 N 10TH ROOM 103*** | ***E 1/8 - 1/4 (0.204 mi.)*** | ***K51*** | ***57*** |
| ***MEADOW GOLD DAIRIES LINCOLN*** | ***726 "L" STREET*** | ***S 1/8 - 1/4 (0.237 mi.)*** | ***P66*** | ***67*** |
| INDUSTRIAL SPECIALTIES | 603 L ST | SSW 1/8 - 1/4 (0.242 mi.) | Q70 | 72 |

***State- and tribal - equivalent NPL***

SHWS: The Nebraska Department of Environmental Quality is providing this information from it's own database. The data, although not verified to be the most current or accurate for any specific site, is generally based on the contents of the physical documents in the files. You may contact the Records Management Unit at (402) 471-3557 to make arrangements to view or to get a photocopy of the physical file.

A review of the SHWS list, as provided by EDR, and dated 09/29/2009 has revealed that there are 6 SHWS sites within approximately 1 mile of the target property.

| Equal/Higher Elevation | Address | Direction / Distance | Map ID | Page |
|---|---|---|---|---|
| ***US POSTAL SERVICE*** | ***700 R ST*** | ***N 0 - 1/8 (0.008 mi.)*** | ***B16*** | ***10*** |
| WATSON-BRICKSON LUMBER | 660 N ST | S 0 - 1/8 (0.084 mi.) | 24 | 19 |
| ***EIGHTH & J STREET POWER PLANT*** | ***725 J ST*** | ***S 1/4 - 1/2 (0.390 mi.)*** | ***W98*** | ***89*** |

| Lower Elevation | Address | Direction / Distance | Map ID | Page |
|---|---|---|---|---|
| ***COOK'S HAMS INC*** | ***200 S 2ND ST*** | ***WSW 1/4 - 1/2 (0.378 mi.)*** | ***U90*** | ***81*** |
| HYDROZO COATINGS CO PLANT 01 | 855 W ST | NNE 1/4 - 1/2 (0.409 mi.) | AA106 | 92 |
| CREEKSIDE VILLAGE | 1635 N 10TH ST | NNE 1/2 - 1 (0.916 mi.) | 130 | 121 |

# EXECUTIVE SUMMARY

***State and tribal leaking storage tank lists***

LUST: The Leaking Underground Storage Tank Incident Reports contain an inventory of reported leaking underground storage tank incidents. The data come from the Department of Environmental Control's Spill Tracking Reports.

A review of the LUST list, as provided by EDR, and dated 07/15/2009 has revealed that there are 66 LUST sites within approximately 0.5 miles of the target property.

| Equal/Higher Elevation | Address | Direction / Distance | Map ID | Page |
|---|---|---|---|---|
| ***US POSTAL SERVICE***<br>Facility Status: PL | ***700 R ST*** | ***N 0 - 1/8 (0.008 mi.)*** | ***B16*** | ***10*** |
| SALVATION ARMY<br>Facility Status: NFA | 737 P STREET | E 0 - 1/8 (0.008 mi.) | C19 | 16 |
| DEPT OF PUBLIC WOR<br>Facility Status: NFA | 9 / R, SE CORNER | E 0 - 1/8 (0.083 mi.) | 23 | 18 |
| LINCOLN WELDING<br>Facility Status: NFA | 216 S 7TH STREET | S 0 - 1/8 (0.097 mi.) | D25 | 19 |
| Not reported<br>Facility Status: NFA | 9TH / WEST O STREE | E 1/8 - 1/4 (0.126 mi.) | E30 | 24 |
| RAMADA PLAZA HOTEL<br>Facility Status: NFA | 141 N 9TH ST | E 1/8 - 1/4 (0.126 mi.) | F32 | 25 |
| MELICHAR'S 66<br>Facility Status: BACKLOG | 205 N 9TH | E 1/8 - 1/4 (0.127 mi.) | G34 | 27 |
| TIRES INC<br>Facility Status: NFA | 347 N 9TH | E 1/8 - 1/4 (0.129 mi.) | H37 | 28 |
| PUBLIC BLDG COMMIS<br>Facility Status: NFA | 920 O STREET | E 1/8 - 1/4 (0.142 mi.) | E39 | 30 |
| LINCOLN JOURNAL<br>Facility Status: NFA<br>Facility Status: NFA | 926 'P' ST | E 1/8 - 1/4 (0.148 mi.) | G43 | 33 |
| MEADOW GOLD VEHICL<br>Facility Status: NFA | 7TH / M, NE CORNER | S 1/8 - 1/4 (0.160 mi.) | 45 | 54 |
| ***WEATHERCRAFT ROOFI***<br>Facility Status: BACKLOG | ***645 M ST*** | ***S 1/8 - 1/4 (0.160 mi.)*** | ***I46*** | ***54*** |
| ***QUICK NICKS***<br>Facility Status: PL | ***830 M ST*** | ***SSE 1/8 - 1/4 (0.177 mi.)*** | ***J50*** | ***56*** |
| GOVERNMENT SQUARE<br>Facility Status: NFA | 129 N 10TH | E 1/8 - 1/4 (0.204 mi.) | K52 | 58 |
| TLI INC<br>Facility Status: NFA | 128 N 10TH ST | E 1/8 - 1/4 (0.204 mi.) | K53 | 59 |
| ***WOODRUFF PRINTING***<br>Facility Status: NFA | ***1000 Q ST*** | ***E 1/8 - 1/4 (0.206 mi.)*** | ***L56*** | ***60*** |
| LINCOLN POLICE DEP<br>Facility Status: NFA | 233 S. 10TH ST. | ESE 1/8 - 1/4 (0.232 mi.) | M61 | 63 |
| YMCA - LINCOLN<br>Facility Status: NFA | 1039 P ST | E 1/8 - 1/4 (0.235 mi.) | O62 | 64 |
| MEADOW GOLD DAIRIE<br>Facility Status: NFA | 710 "L" STREET | S 1/8 - 1/4 (0.236 mi.) | P64 | 65 |

# EXECUTIVE SUMMARY

| Equal/Higher Elevation | Address | Direction / Distance | Map ID | Page |
|---|---|---|---|---|
| ***MEADOW GOLD DAIRY*** | ***726 L ST*** | ***S 1/8 - 1/4 (0.237 mi.)*** | ***P65*** | ***65*** |
| Facility Status: NFA | | | | |
| Facility Status: NFA | | | | |
| SAM LAWRENCE HOTEL | 1042 "P" ST | E 1/8 - 1/4 (0.238 mi.) | O68 | 71 |
| Facility Status: NFA | | | | |
| GROSS AMOCO | 315 SOUTH 10TH ST | SE 1/4 - 1/2 (0.267 mi.) | 74 | 76 |
| Facility Status: NFA | | | | |
| BIG RED SHOP | 10 / U, NW CORNER | NE 1/4 - 1/2 (0.309 mi.) | 76 | 76 |
| Facility Status: PL | | | | |
| MARTENS SERVICE | 401 S 10 ST | SE 1/4 - 1/2 (0.313 mi.) | S77 | 77 |
| Facility Status: NFA | | | | |
| CONNER'S ANTIQUES | 1001 L ST | SE 1/4 - 1/2 (0.313 mi.) | S78 | 77 |
| Facility Status: NFA | | | | |
| LINCOLN ELECTRIC S | 7 / K, NW CORNER | S 1/4 - 1/2 (0.315 mi.) | T79 | 77 |
| Facility Status: NFA | | | | |
| CLOVER AUTO | 410 S 10TH ST | SE 1/4 - 1/2 (0.319 mi.) | S80 | 77 |
| Facility Status: BACKLOG | | | | |
| OLSON BLDG-ELEV. S | 510 S. 7TH STREET | S 1/4 - 1/2 (0.323 mi.) | T82 | 78 |
| Facility Status: ACTIVE | | | | |
| CITY OF LINCOLN | 505 SO. 9TH | SSE 1/4 - 1/2 (0.340 mi.) | 85 | 79 |
| Facility Status: NFA | | | | |
| COOPER FOUNDATION | 211 NO. 12TH ST. | E 1/4 - 1/2 (0.360 mi.) | 86 | 79 |
| Facility Status: NFA | | | | |
| MANTER HALL UN-L | 1101 T ST (S OF ST | ENE 1/4 - 1/2 (0.363 mi.) | 87 | 80 |
| Facility Status: BACKLOG | | | | |
| D & D ENTERPRISES | 1217 "Q" ST | E 1/4 - 1/2 (0.370 mi.) | 88 | 80 |
| Facility Status: NFA | | | | |
| 11TH & L PARKING G | 1124 L ST | SE 1/4 - 1/2 (0.382 mi.) | 96 | 88 |
| Facility Status: PL | | | | |
| ***STARTRAN (LTS)*** | ***710 J STREET*** | ***S 1/4 - 1/2 (0.389 mi.)*** | ***W97*** | ***88*** |
| Facility Status: RBCA INV | | | | |
| Facility Status: NFA | | | | |
| FORMER BACK TO THE | 317 S 12TH | ESE 1/4 - 1/2 (0.398 mi.) | X99 | 89 |
| Facility Status: NFA | | | | |
| SCHIDLER'S ELECTRI | 535 J STREET | SSW 1/4 - 1/2 (0.400 mi.) | 100 | 89 |
| Facility Status: NFA | | | | |
| SINCLAIR MARKETING | 540 SOUTH 10TH STR | SSE 1/4 - 1/2 (0.400 mi.) | Y101 | 90 |
| Facility Status: NFA | | | | |
| BACK TO THE BIBLE | 345 S 12 ST | ESE 1/4 - 1/2 (0.409 mi.) | X105 | 92 |
| Facility Status: NFA | | | | |
| CITY - COUNTY BUIL | 555 S 10TH | SSE 1/4 - 1/2 (0.410 mi.) | Y108 | 95 |
| Facility Status: NFA | | | | |
| LINCOLN BENEFIT LI | 206 S 13TH | ESE 1/4 - 1/2 (0.444 mi.) | 115 | 100 |
| Facility Status: NFA | | | | |
| ***U-STOP #3*** | ***610 S 10TH ST*** | ***SSE 1/4 - 1/2 (0.447 mi.)*** | ***116*** | ***101*** |
| Facility Status: RBCA INV | | | | |
| Facility Status: NFA | | | | |

# EXECUTIVE SUMMARY

| Equal/Higher Elevation | Address | Direction / Distance | Map ID | Page |
|---|---|---|---|---|
| PAT ASH BUILDING<br>Facility Status: PL | 1320 P ST | E 1/4 - 1/2 (0.451 mi.) | 117 | 102 |
| AMERICAN CHARTER<br>Facility Status: PL | 13TH / M ST | ESE 1/4 - 1/2 (0.463 mi.) | AC120 | 116 |
| ***CORNHUSKER HOTEL***<br>Facility Status: NFA | ***333 S 13TH ST*** | ***ESE 1/4 - 1/2 (0.473 mi.)*** | ***AC121*** | ***117*** |
| K STREET CAR WASH<br>Facility Status: BACKLOG | 505 S 12TH ST | SE 1/4 - 1/2 (0.478 mi.) | 122 | 117 |
| AGEE'S TOWN PARKIN<br>Facility Status: NFA | 1323 M ST | ESE 1/4 - 1/2 (0.479 mi.) | AC123 | 118 |
| ***AGEE AUTO REPAIR***<br>Facility Status: NFA | ***1323 M STREET*** | ***ESE 1/4 - 1/2 (0.479 mi.)*** | ***AC124*** | ***118*** |
| AGEE'S AUTOMOTIVE<br>Facility Status: NFA<br>Facility Status: NFA | 1323 'M' ST | ESE 1/4 - 1/2 (0.479 mi.) | AC125 | 120 |
| LANCASTER COUNTY J<br>Facility Status: PL | 9 / H, NE CORNER | SSE 1/4 - 1/2 (0.482 mi.) | 126 | 120 |
| OLSSON ASSOCIATES<br>Facility Status: BACKLOG | 1111 LINCOLN MALL | SE 1/4 - 1/2 (0.486 mi.) | 127 | 120 |
| CITY OF LINCOLN<br>Facility Status: NFA | POLICE GARAGE - 63 | SSE 1/4 - 1/2 (0.487 mi.) | 128 | 121 |
| STATE OF NEBRASKA<br>Facility Status: NFA | 1345 'M' ST | ESE 1/4 - 1/2 (0.495 mi.) | 129 | 121 |

| Lower Elevation | Address | Direction / Distance | Map ID | Page |
|---|---|---|---|---|
| LINWELD<br>Facility Status: NFA | 601 N ST | SW 0 - 1/8 (0.103 mi.) | 29 | 24 |
| NEIDEN IRON & META<br>Facility Status: NFA | 525 N STREET | WSW 1/8 - 1/4 (0.224 mi.) | N59 | 63 |
| ***GEORGIA PACIFIC CORP***<br>Facility Status: NFA | ***545 L ST*** | ***SSW 1/4 - 1/2 (0.250 mi.)*** | ***R72*** | ***75*** |
| ***INDUSTRIAL POWDER***<br>Facility Status: NFA | ***540 L ST*** | ***SSW 1/4 - 1/2 (0.251 mi.)*** | ***R73*** | ***75*** |
| HERGERT OIL<br>Facility Status: BACKLOG | 240 P STREET | W 1/4 - 1/2 (0.299 mi.) | 75 | 76 |
| DAILEY TRUST PROPE<br>Facility Status: BACKLOG | 241 P ST | W 1/4 - 1/2 (0.334 mi.) | 83 | 79 |
| BNRR - 501 K STREE<br>Facility Status: BACKLOG | 500 K STREET | SSW 1/4 - 1/2 (0.335 mi.) | 84 | 79 |
| ***COOK'S HAMS INC***<br>Facility Status: BACKLOG | ***200 S 2ND ST*** | ***WSW 1/4 - 1/2 (0.378 mi.)*** | ***U89*** | ***80*** |
| STREET & TRAFFIC O<br>Facility Status: NFA | 901 N 6TH ST | N 1/4 - 1/2 (0.381 mi.) | V93 | 82 |
| ***CITY OF LINCOLN***<br>Facility Status: NFA | ***901 NO. 6TH*** | ***N 1/4 - 1/2 (0.381 mi.)*** | ***V95*** | ***87*** |
| GAMBLE ROBINSON<br>Facility Status: NFA | 440 J ST | SSW 1/4 - 1/2 (0.431 mi.) | 111 | 97 |

# EXECUTIVE SUMMARY

| Lower Elevation | Address | Direction / Distance | Map ID | Page |
|---|---|---|---|---|
| BNRR - 400 J STREE<br>Facility Status: NFA | 400 J STREET | SSW 1/4 - 1/2 (0.443 mi.) | 113 | 98 |
| ***RYDER TRUCK RENTAL***<br>Facility Status: NFA<br>Facility Status: NFA<br>**Additional key fields are available in the Map Findings section* | ***100 P ST*** | ***W 1/4 - 1/2 (0.443 mi.)*** | ***114*** | ***98*** |
| TRAFFIC MAINTENANC<br>Facility Status: NFA | 1001 N 6TH STREET | N 1/4 - 1/2 (0.453 mi.) | AB119 | 116 |

LAST: The Leaking Aboveground Storage Tanks database

A review of the LAST list, as provided by EDR, and dated 07/15/2009 has revealed that there are 4 LAST sites within approximately 0.5 miles of the target property.

| Equal/Higher Elevation | Address | Direction / Distance | Map ID | Page |
|---|---|---|---|---|
| ***UNIVERSITY TOWERS***<br>Facility Status: NFA | ***128 NORTH 13TH ST*** | ***E 1/4 - 1/2 (0.435 mi.)*** | ***112*** | ***98*** |

| Lower Elevation | Address | Direction / Distance | Map ID | Page |
|---|---|---|---|---|
| ***CITY OF LINCOLN***<br>Facility Status: SUSP/PEND | ***901 N 6TH STREET*** | ***N 1/4 - 1/2 (0.381 mi.)*** | ***V92*** | ***82*** |
| ***CITY OF LINCOLN***<br>Facility Status: NFA | ***901 NO. 6TH*** | ***N 1/4 - 1/2 (0.381 mi.)*** | ***V95*** | ***87*** |
| ***HERGERT OIL CO.***<br>Facility Status: BACKLOG | ***154 P ST*** | ***W 1/4 - 1/2 (0.401 mi.)*** | ***102*** | ***90*** |

***State and tribal registered storage tank lists***

UST: The Underground Storage Tank database contains registered USTs. USTs are regulated under Subtitle I of the Resource Conservation and Recovery Act (RCRA). The data come from the Department of Environmental Control's Facility and Tank Data.

A review of the UST list, as provided by EDR, and dated 07/30/2009 has revealed that there are 19 UST sites within approximately 0.25 miles of the target property.

| Equal/Higher Elevation | Address | Direction / Distance | Map ID | Page |
|---|---|---|---|---|
| ***VEHICLE MAINTENANCE FACILITY*** | ***700 'R' ST*** | ***N 0 - 1/8 (0.008 mi.)*** | ***B15*** | ***9*** |
| SALVATION ARMY | 737 'P' ST | E 0 - 1/8 (0.008 mi.) | C20 | 16 |
| LINWELD INC | 216 S 7TH ST | S 0 - 1/8 (0.097 mi.) | D26 | 19 |
| RAMADA PLAZA HOTEL | 141 NORTH 9TH ST | E 1/8 - 1/4 (0.126 mi.) | F31 | 24 |
| ***MILICHARS 66 SERVICE*** | ***205 NORTH 9TH STREET*** | ***E 1/8 - 1/4 (0.127 mi.)*** | ***G33*** | ***25*** |
| CITY OF LINCOLN | 330 N 9TH ST | E 1/8 - 1/4 (0.129 mi.) | H35 | 27 |
| TIRES INC | 347 N 9TH ST | E 1/8 - 1/4 (0.129 mi.) | H36 | 28 |
| ***LINCOLN/LANCASTER COUNTY PUBLI*** | ***PUBLIC BUILDING COMMISS*** | ***E 1/8 - 1/4 (0.142 mi.)*** | ***E40*** | ***30*** |
| LINCOLN JOURNAL STAR | 926 'P' ST | E 1/8 - 1/4 (0.148 mi.) | G41 | 31 |
| WEATHERCRAFT CO OF LINCOLN | 645 'M' ST | S 1/8 - 1/4 (0.160 mi.) | I47 | 55 |
| QUICK NICKS | 830 M STREET | SSE 1/8 - 1/4 (0.177 mi.) | J49 | 56 |

# EXECUTIVE SUMMARY

| Equal/Higher Elevation | Address | Direction / Distance | Map ID | Page |
|---|---|---|---|---|
| TRAILWAYS BUS TERMINAL | 128 N 10TH ST | E 1/8 - 1/4 (0.204 mi.) | K54 | 59 |
| WOODRUFF BLDG | 1000 'Q' ST | E 1/8 - 1/4 (0.206 mi.) | L55 | 59 |
| CITY OF LINCOLN | 233 S 10TH ST | ESE 1/8 - 1/4 (0.232 mi.) | M60 | 63 |
| ***DOWNTOWN YMCA*** | ***1039 'P' ST*** | ***E 1/8 - 1/4 (0.235 mi.)*** | ***O63*** | ***64*** |
| ***MEADOW GOLD DAIRIES INC*** | ***726 'L' ST*** | ***S 1/8 - 1/4 (0.237 mi.)*** | ***P67*** | ***69*** |
| SAM LAWRENCE HOTEL (FORMER) | 1042 'P' ST | E 1/8 - 1/4 (0.238 mi.) | O69 | 71 |

| Lower Elevation | Address | Direction / Distance | Map ID | Page |
|---|---|---|---|---|
| RICHARD MARTIN | 620 'O' ST | W 0 - 1/8 (0.045 mi.) | 21 | 16 |
| NEIDEN IRON & METAL CO INC | 525 'N' ST | WSW 1/8 - 1/4 (0.224 mi.) | N58 | 62 |

## ADDITIONAL ENVIRONMENTAL RECORDS

### *Local Lists of Registered Storage Tanks*

HIST UST: A listing of underground storage tank locations. This listing contains detail information that the UST listing does not. It is no longer updated by the agency. For current information see the UST listing.

A review of the HIST UST list, as provided by EDR, and dated 02/28/2005 has revealed that there are 5 HIST UST sites within approximately 0.25 miles of the target property.

| Equal/Higher Elevation | Address | Direction / Distance | Map ID | Page |
|---|---|---|---|---|
| ***VEHICLE MAINTENANCE FACILITY*** | ***700 'R' ST*** | ***N 0 - 1/8 (0.008 mi.)*** | ***B15*** | ***9*** |
| ***MILICHARS 66 SERVICE*** | ***205 NORTH 9TH STREET*** | ***E 1/8 - 1/4 (0.127 mi.)*** | ***G33*** | ***25*** |
| ***LINCOLN/LANCASTER COUNTY PUBLI*** | ***PUBLIC BUILDING COMMISS*** | ***E 1/8 - 1/4 (0.142 mi.)*** | ***E40*** | ***30*** |
| ***DOWNTOWN YMCA*** | ***1039 'P' ST*** | ***E 1/8 - 1/4 (0.235 mi.)*** | ***O63*** | ***64*** |
| ***MEADOW GOLD DAIRIES INC*** | ***726 'L' ST*** | ***S 1/8 - 1/4 (0.237 mi.)*** | ***P67*** | ***69*** |

### *Other Ascertainable Records*

RCRA-NonGen: RCRAInfo is EPA's comprehensive information system, providing access to data supporting the Resource Conservation and Recovery Act (RCRA) of 1976 and the Hazardous and Solid Waste Amendments (HSWA) of 1984. The database includes selective information on sites which generate, transport, store, treat and/or dispose of hazardous waste as defined by the Resource Conservation and Recovery Act (RCRA). Non-Generators do not presently generate hazardous waste.

A review of the RCRA-NonGen list, as provided by EDR, and dated 11/12/2008 has revealed that there are 5 RCRA-NonGen sites within approximately 0.25 miles of the target property.

| Equal/Higher Elevation | Address | Direction / Distance | Map ID | Page |
|---|---|---|---|---|
| ***RESEARCH AND DEVELOPMENT CORP*** | ***311 NORTH 8TH STREET*** | ***E 0 - 1/8 (0.051 mi.)*** | ***22*** | ***17*** |
| ***EAGLE SYSTEMS INC*** | ***801 W O ST SHOP BUILDIN*** | ***E 0 - 1/8 (0.100 mi.)*** | ***28*** | ***22*** |
| ***HOPPE MANUFACTURING CO*** | ***421 N 9TH ST*** | ***E 1/8 - 1/4 (0.136 mi.)*** | ***38*** | ***28*** |
| ***RESS MACHINE & SUPLY*** | ***221 S 9TH ST*** | ***SE 1/8 - 1/4 (0.162 mi.)*** | ***48*** | ***55*** |
| ***WORLD MOTOR WORKS*** | ***205 S 10TH*** | ***ESE 1/8 - 1/4 (0.222 mi.)*** | ***M57*** | ***60*** |

# EXECUTIVE SUMMARY

FUDS: The Listing includes locations of Formerly Used Defense Sites Properties where the US Army Corps Of Engineers is actively working or will take necessary cleanup actions.

A review of the FUDS list, as provided by EDR, and dated 12/31/2007 has revealed that there is 1 FUDS site within approximately 1 mile of the target property.

| Equal/Higher Elevation | Address | Direction / Distance | Map ID | Page |
|---|---|---|---|---|
| LINCOLN COMM ANX #1 | | ENE 1/4 - 1/2 (0.322 mi.) | 81 | 78 |

**EDR PROPRIETARY RECORDS**

***EDR Proprietary Records***

Manufactured Gas Plants: The EDR Proprietary Manufactured Gas Plant Database includes records of coal gas plants (manufactured gas plants) compiled by EDR's researchers. Manufactured gas sites were used in the United States from the 1800's to 1950's to produce a gas that could be distributed and used as fuel. These plants used whale oil, rosin, coal, or a mixture of coal, oil, and water that also produced a significant amount of waste. Many of the byproducts of the gas production, such as coal tar (oily waste containing volatile and non-volatile chemicals), sludges, oils and other compounds are potentially hazardous to human health and the environment. The byproduct from this process was frequently disposed of directly at the plant site and can remain or spread slowly, serving as a continuous source of soil and groundwater contamination.

A review of the Manufactured Gas Plants list, as provided by EDR, has revealed that there are 2 Manufactured Gas Plants sites within approximately 1 mile of the target property.

| Lower Elevation | Address | Direction / Distance | Map ID | Page |
|---|---|---|---|---|
| CONAGRA FOODS | 200 S 2ND STREET | WSW 1/4 - 1/2 (0.378 mi.) | U91 | 81 |
| LINCOLN GAS WORKS | NEC S 6TH AND N STREETS | WSW 1/4 - 1/2 (0.402 mi.) | Z104 | 91 |

# EXECUTIVE SUMMARY

Due to poor or inadequate address information, the following sites were not mapped:

| Site Name | Database(s) |
|---|---|
| UN-L STUDENT HOUSI | SPILLS, LAST |
| CODDINGTON B1 EAST | SPILLS, LAST |
| NORTH 48TH STREET DRUM SITE | SHWS |
| STOCKWELL OFFICE PARK | SHWS |
| 9TH & CALVERT ST PWS SITE | SHWS |
| NORTH 44TH STREET PWS SITE | SHWS |
| GARAGE - LT&T | LUST |
| NDOR - GRANT YARD | LUST |
| BARRY FAMILY TRUST | LUST |
| TSB | LUST |
| FAA VORTAC - LINCO | LUST |
| Q STREET ART GARDE | LUST |
| 110 O ST COUNTY SH | LUST |
| NEBRASKA MILITARY DEPT | UST |
| CAPITAL STELL CO | UST |
| CITY OF LINCOLN | UST |
| 48TH & O STREET REDEVELOPMENT | BROWNFIELDS |
| HIGHWAY 77 SOUTH OF LINCOLN | ERNS |
| LINCOLN AIR PARK RAIL CENTER | NPDES |
| CITY OF LINCOLN | HIST UST |

# OVERVIEW MAP - 2622419.2s

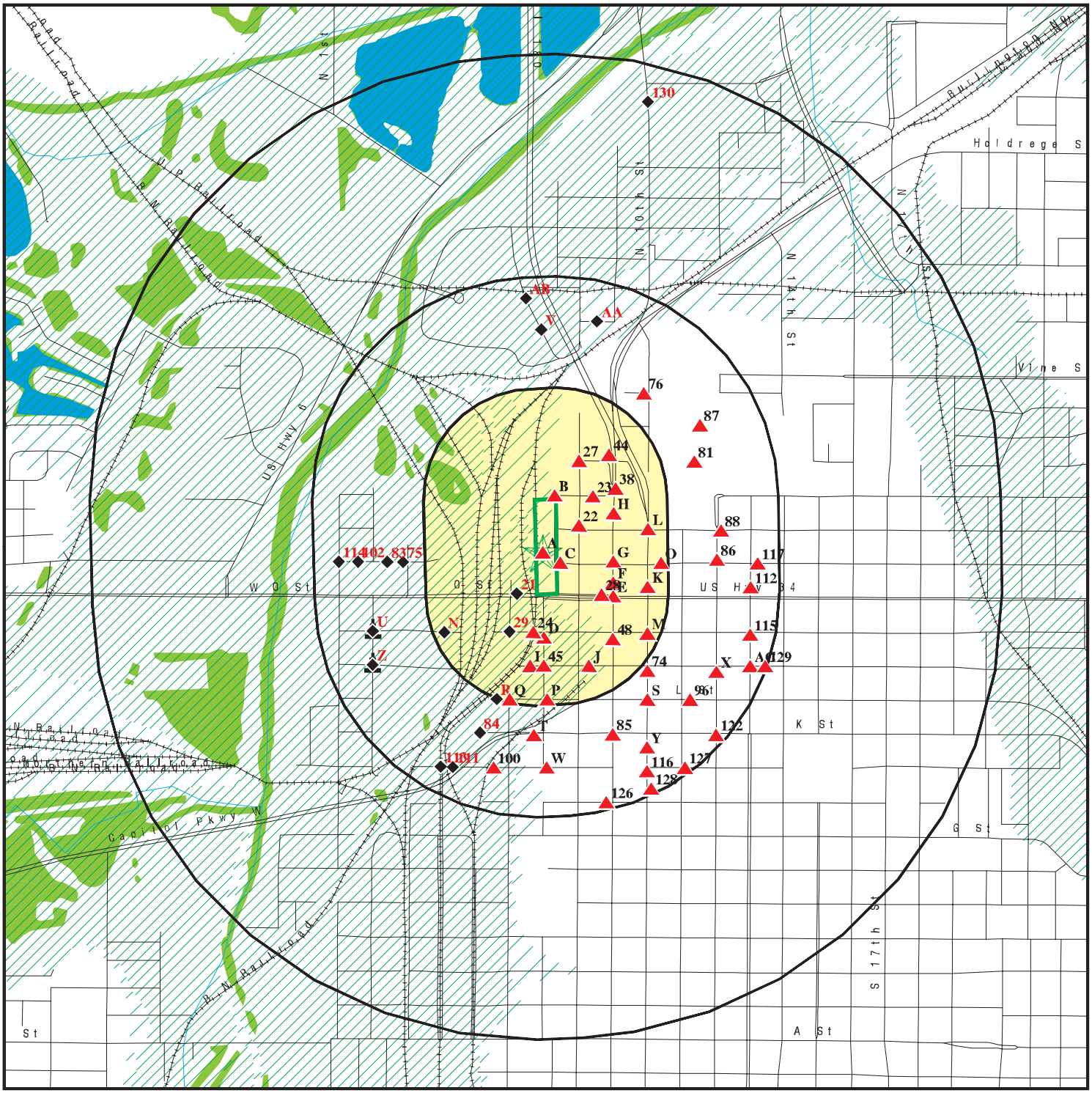


This report includes Interactive Map Layers to display and/or hide map information. The legend includes only those icons for the default map view.

| | |
|---|---|
| SITE NAME: Lincoln Depot | CLIENT: Seagull Env. Technologies |
| ADDRESS: 201 N 7th Street<br>Lincoln NE 68508 | CONTACT: Joel Harvester |
| LAT/LONG: 40.8151 / 96.7115 | INQUIRY #: 2622419.2s |
| | DATE: October 23, 2009 5:42 pm |

Copyright © 2008 EDR, Inc. © 2008 Tele Atlas Rel. 07/2007.

# DETAIL MAP - 2622419.2s

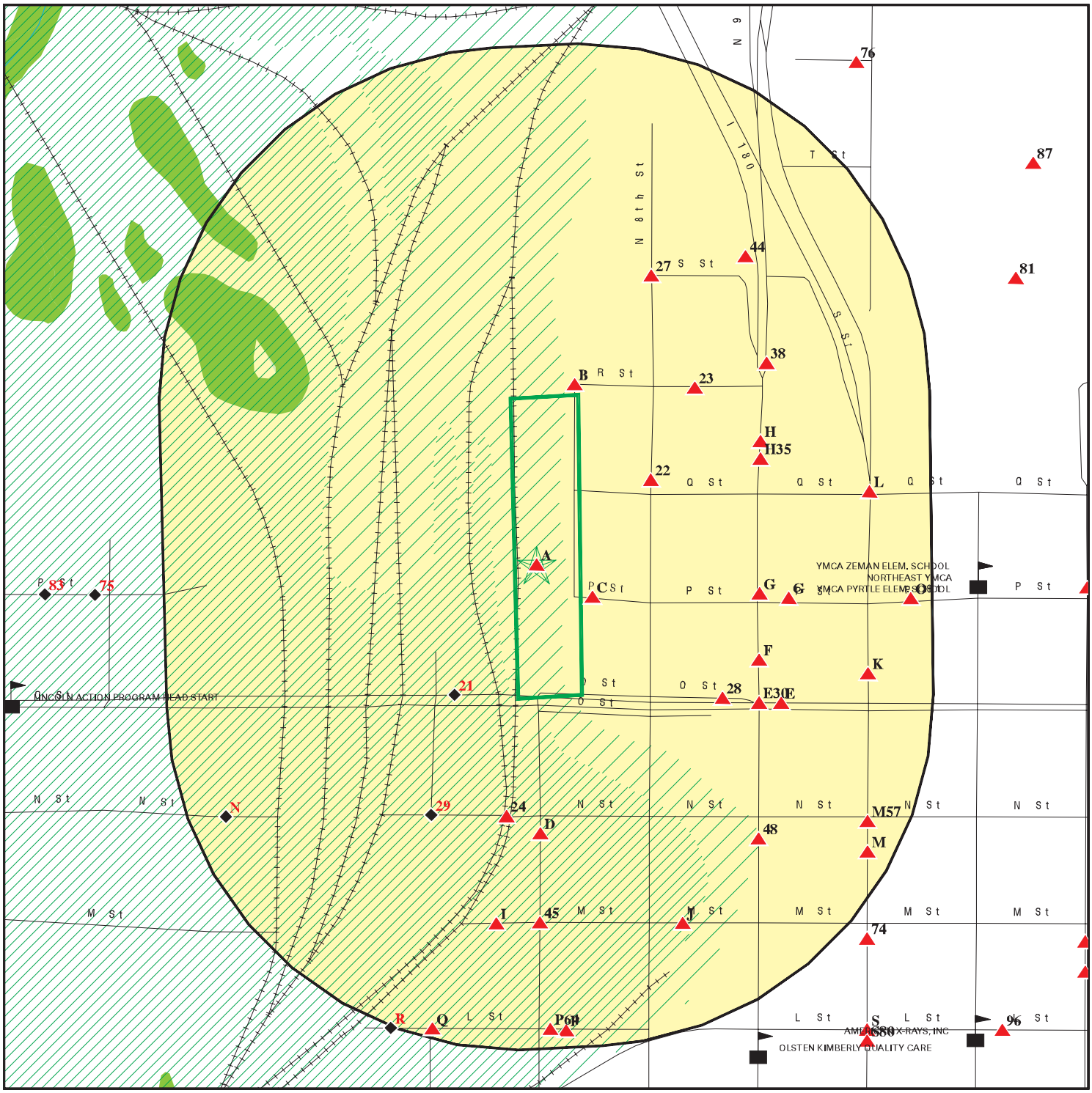


Target Property

Sites at elevations higher than or equal to the target property

Sites at elevations lower than the target property

Manufactured Gas Plants

Sensitive Receptors

National Priority List Sites

Dept. Defense Sites

Indian Reservations BIA

Oil & Gas pipelines

100-year flood zone

500-year flood zone

National Wetland Inventory

State Wetlands

This report includes Interactive Map Layers to display and/or hide map information. The legend includes only those icons for the default map view.

| | |
|---|---|
| SITE NAME: Lincoln Depot | CLIENT: Seagull Env. Technologies |
| ADDRESS: 201 N 7th Street<br>Lincoln NE 68508 | CONTACT: Joel Harvester<br>INQUIRY #: 2622419.2s |
| LAT/LONG: 40.8151 / 96.7115 | DATE: October 23, 2009 5:44 pm |

Copyright © 2008 EDR, Inc. © 2008 Tele Atlas Rel. 07/2007.

# MAP FINDINGS SUMMARY

| Database | Target Property | Search Distance (Miles) | < 1/8 | 1/8 - 1/4 | 1/4 - 1/2 | 1/2 - 1 | > 1 | Total Plotted |
|---|---|---|---|---|---|---|---|---|
| **STANDARD ENVIRONMENTAL RECORDS** | | | | | | | | |
| ***Federal NPL site list*** | | | | | | | | |
| NPL | | 1.000 | 0 | 0 | 0 | 0 | NR | 0 |
| Proposed NPL | | 1.000 | 0 | 0 | 0 | 0 | NR | 0 |
| NPL LIENS | | TP | NR | NR | NR | NR | NR | 0 |
| ***Federal Delisted NPL site list*** | | | | | | | | |
| Delisted NPL | | 1.000 | 0 | 0 | 0 | 0 | NR | 0 |
| ***Federal CERCLIS list*** | | | | | | | | |
| CERCLIS | | 0.500 | 0 | 0 | 1 | NR | NR | 1 |
| ***Federal CERCLIS NFRAP site List*** | | | | | | | | |
| CERC-NFRAP | | 0.500 | 1 | 0 | 3 | NR | NR | 4 |
| ***Federal RCRA CORRACTS facilities list*** | | | | | | | | |
| CORRACTS | | 1.000 | 0 | 0 | 1 | 0 | NR | 1 |
| ***Federal RCRA non-CORRACTS TSD facilities list*** | | | | | | | | |
| RCRA-TSDF | | 0.500 | 0 | 0 | 2 | NR | NR | 2 |
| ***Federal RCRA generators list*** | | | | | | | | |
| RCRA-LQG | | 0.250 | 0 | 1 | NR | NR | NR | 1 |
| RCRA-SQG | | 0.250 | 0 | 2 | NR | NR | NR | 2 |
| RCRA-CESQG | | 0.250 | 3 | 3 | NR | NR | NR | 6 |
| ***Federal institutional controls / engineering controls registries*** | | | | | | | | |
| US ENG CONTROLS | | 0.500 | 0 | 0 | 0 | NR | NR | 0 |
| US INST CONTROL | | 0.500 | 0 | 0 | 0 | NR | NR | 0 |
| ***Federal ERNS list*** | | | | | | | | |
| ERNS | X | TP | NR | NR | NR | NR | NR | 0 |
| ***State- and tribal - equivalent NPL*** | | | | | | | | |
| SHWS | | 1.000 | 2 | 0 | 3 | 1 | NR | 6 |
| ***State and tribal landfill and/or solid waste disposal site lists*** | | | | | | | | |
| SWF/LF | | 0.500 | 0 | 0 | 0 | NR | NR | 0 |
| ***State and tribal leaking storage tank lists*** | | | | | | | | |
| LUST | | 0.500 | 5 | 18 | 43 | NR | NR | 66 |
| LAST | | 0.500 | 0 | 0 | 4 | NR | NR | 4 |
| INDIAN LUST | | 0.500 | 0 | 0 | 0 | NR | NR | 0 |
| ***State and tribal registered storage tank lists*** | | | | | | | | |
| UST | | 0.250 | 4 | 15 | NR | NR | NR | 19 |

# MAP FINDINGS SUMMARY

| Database | Target Property | Search Distance (Miles) | < 1/8 | 1/8 - 1/4 | 1/4 - 1/2 | 1/2 - 1 | > 1 | Total Plotted |
|---|---|---|---|---|---|---|---|---|
| AST | | 0.250 | 0 | 0 | NR | NR | NR | 0 |
| INDIAN UST | | 0.250 | 0 | 0 | NR | NR | NR | 0 |
| ***State and tribal institutional control / engineering control registries*** | | | | | | | | |
| INST CONTROL | | 0.500 | 0 | 0 | 0 | NR | NR | 0 |
| ***State and tribal voluntary cleanup sites*** | | | | | | | | |
| VCP | | 0.500 | 0 | 0 | 0 | NR | NR | 0 |
| INDIAN VCP | | 0.500 | 0 | 0 | 0 | NR | NR | 0 |
| ***State and tribal Brownfields sites*** | | | | | | | | |
| BROWNFIELDS | | 0.500 | 0 | 0 | 0 | NR | NR | 0 |
| **ADDITIONAL ENVIRONMENTAL RECORDS** | | | | | | | | |
| ***Local Brownfield lists*** | | | | | | | | |
| US BROWNFIELDS | | 0.500 | 0 | 0 | 0 | NR | NR | 0 |
| ***Local Lists of Landfill / Solid Waste Disposal Sites*** | | | | | | | | |
| ODI | | 0.500 | 0 | 0 | 0 | NR | NR | 0 |
| DEBRIS REGION 9 | | 0.500 | 0 | 0 | 0 | NR | NR | 0 |
| SWRCY | | 0.500 | 0 | 0 | 0 | NR | NR | 0 |
| INDIAN ODI | | 0.500 | 0 | 0 | 0 | NR | NR | 0 |
| ***Local Lists of Hazardous waste / Contaminated Sites*** | | | | | | | | |
| US CDL | | TP | NR | NR | NR | NR | NR | 0 |
| US HIST CDL | | TP | NR | NR | NR | NR | NR | 0 |
| ***Local Lists of Registered Storage Tanks*** | | | | | | | | |
| HIST UST | | 0.250 | 1 | 4 | NR | NR | NR | 5 |
| HIST AST | | TP | NR | NR | NR | NR | NR | 0 |
| ***Local Land Records*** | | | | | | | | |
| LIENS 2 | | TP | NR | NR | NR | NR | NR | 0 |
| LUCIS | | 0.500 | 0 | 0 | 0 | NR | NR | 0 |
| ***Records of Emergency Release Reports*** | | | | | | | | |
| HMIRS | X | TP | NR | NR | NR | NR | NR | 0 |
| SPILLS | | TP | NR | NR | NR | NR | NR | 0 |
| ***Other Ascertainable Records*** | | | | | | | | |
| RCRA-NonGen | | 0.250 | 2 | 3 | NR | NR | NR | 5 |
| DOT OPS | | TP | NR | NR | NR | NR | NR | 0 |
| DOD | | 1.000 | 0 | 0 | 0 | 0 | NR | 0 |
| FUDS | | 1.000 | 0 | 0 | 1 | 0 | NR | 1 |
| CONSENT | | 1.000 | 0 | 0 | 0 | 0 | NR | 0 |
| ROD | | 1.000 | 0 | 0 | 0 | 0 | NR | 0 |

# MAP FINDINGS SUMMARY

| Database | Target Property | Search Distance (Miles) | < 1/8 | 1/8 - 1/4 | 1/4 - 1/2 | 1/2 - 1 | > 1 | Total Plotted |
|---|---|---|---|---|---|---|---|---|
| UMTRA | | 0.500 | 0 | 0 | 0 | NR | NR | 0 |
| MINES | | 0.250 | 0 | 0 | NR | NR | NR | 0 |
| TRIS | | TP | NR | NR | NR | NR | NR | 0 |
| TSCA | | TP | NR | NR | NR | NR | NR | 0 |
| FTTS | X | TP | NR | NR | NR | NR | NR | 0 |
| HIST FTTS | X | TP | NR | NR | NR | NR | NR | 0 |
| SSTS | | TP | NR | NR | NR | NR | NR | 0 |
| ICIS | | TP | NR | NR | NR | NR | NR | 0 |
| PADS | | TP | NR | NR | NR | NR | NR | 0 |
| MLTS | | TP | NR | NR | NR | NR | NR | 0 |
| RADINFO | | TP | NR | NR | NR | NR | NR | 0 |
| FINDS | | TP | NR | NR | NR | NR | NR | 0 |
| RAATS | | TP | NR | NR | NR | NR | NR | 0 |
| UIC | | TP | NR | NR | NR | NR | NR | 0 |
| DRYCLEANERS | | 0.250 | 0 | 0 | NR | NR | NR | 0 |
| NPDES | | TP | NR | NR | NR | NR | NR | 0 |
| AIRS | | TP | NR | NR | NR | NR | NR | 0 |
| TIER 2 | | TP | NR | NR | NR | NR | NR | 0 |
| INDIAN RESERV | | 1.000 | 0 | 0 | 0 | 0 | NR | 0 |
| SCRD DRYCLEANERS | | 0.500 | 0 | 0 | 0 | NR | NR | 0 |
| PCB TRANSFORMER | | TP | NR | NR | NR | NR | NR | 0 |
| **EDR PROPRIETARY RECORDS** | | | | | | | | |
| ***EDR Proprietary Records*** | | | | | | | | |
| Manufactured Gas Plants | | 1.000 | 0 | 0 | 2 | 0 | NR | 2 |

NOTES:

TP = Target Property

NR = Not Requested at this Search Distance

Sites may be listed in more than one database

**A1**
**Target**
**Property**

**SSI INDUSTRIES**
**201 N 7TH ST**
**LINCOLN, NE 68501**

**HIST FTTS** **1008189812**
**N/A**

**Site 1 of 14 in cluster A**

**Actual:**
**1155 ft.**

HIST FTTS INSP:

| | |
|---|---|
| Inspection Number: | 1986042804436 1 |
| Region: | 07 |
| Inspection Date: | Not reported |
| Inspector: | BUCHHOLZ |
| Violation occurred: | Yes |
| Investigation Type: | Use General Non-Agriculture |
| Investigation Reason: | For Cause, Private Citizen/Press Complaint |
| Legislation Code: | FIFRA |
| Facility Function: | User |

---

**A2**
**Target**
**Property**

**SSI INDUSTRIES**
**201 N 7TH ST**
**LINCOLN, NE 68501**

**FTTS** **1010010007**
**N/A**

**Site 2 of 14 in cluster A**

**Actual:**
**1155 ft.**

FTTS INSP:

| | |
|---|---|
| Inspection Number: | 1986042804436 1 |
| Region: | 07 |
| Inspection Date: | 04/28/86 |
| Inspector: | BUCHHOLZ |
| Violation occurred: | Yes |
| Investigation Type: | Use General Non-Agriculture |
| Investigation Reason: | For Cause, Private Citizen/Press Complaint |
| Legislation Code: | FIFRA |
| Facility Function: | User |

---

**A3**
**Target**
**Property**

**201 NORTH 7TH STREET**
**LINCOLN, NE**

**HMIRS** **2004030345**
**N/A**

**Site 3 of 14 in cluster A**

**Actual:**
**1155 ft.**

Click this hyperlink while viewing on your computer to access additional HMIRS detail in the EDR Site Report.

---

**A4**
**Target**
**Property**

**201 NORTH 7TH STREET**
**LINCOLN, NE**

**HMIRS** **2004110216**
**N/A**

**Site 4 of 14 in cluster A**

**Actual:**
**1155 ft.**

Click this hyperlink while viewing on your computer to access additional HMIRS detail in the EDR Site Report.

| Map ID<br>Direction<br>Distance<br>Elevation | Site | Database(s) | EDR ID Number<br>EPA ID Number |
|---|---|---|---|
| **A5**<br>**Target**<br>**Property** | **201 NORTH 7TH ST**<br>**201 NORTH 7TH ST**<br>**LINCOLN, NE 68508**<br><br>**Site 5 of 14 in cluster A** | **ERNS** | **2004723453**<br>**N/A** |
| **Actual:**<br>**1155 ft.** | Click this hyperlink while viewing on your computer to access additional ERNS detail in the EDR Site Report. | | |
| **A6**<br>**Target**<br>**Property** | **201 NORTH 7TH STREET (BNSF LIN**<br>**201 NORTH 7TH STREET (BNSF LIN**<br>**LINCOLN, NE**<br><br>**Site 6 of 14 in cluster A** | **HMIRS** | **2005706594**<br>**N/A** |
| **Actual:**<br>**1155 ft.** | Click this hyperlink while viewing on your computer to access additional HMIRS detail in the EDR Site Report. | | |
| **A7**<br>**Target**<br>**Property** | **201 NORTH 7TH STREET**<br>**201 NORTH 7TH STREET**<br>**LINCOLN, NE**<br><br>**Site 7 of 14 in cluster A** | **HMIRS** | **2005709476**<br>**N/A** |
| **Actual:**<br>**1155 ft.** | Click this hyperlink while viewing on your computer to access additional HMIRS detail in the EDR Site Report. | | |
| **A8**<br>**Target**<br>**Property** | **201 NORTH 7TH ST**<br>**LINCOLN, NE**<br><br>**Site 8 of 14 in cluster A** | **HMIRS** | **9900003318**<br>**N/A** |
| **Actual:**<br>**1155 ft.** | Click this hyperlink while viewing on your computer to access additional HMIRS detail in the EDR Site Report. | | |
| **A9**<br>**Target**<br>**Property** | **201 NORTH 7TH STREET**<br>**LINCOLN, NE**<br><br>**Site 9 of 14 in cluster A** | **HMIRS** | **9900006071**<br>**N/A** |
| **Actual:**<br>**1155 ft.** | Click this hyperlink while viewing on your computer to access additional HMIRS detail in the EDR Site Report. | | |
| **A10**<br>**Target**<br>**Property** | **201 NORTH 7TH STREET**<br>**LINCOLN, NE**<br><br>**Site 10 of 14 in cluster A** | **HMIRS** | **9900011494**<br>**N/A** |
| **Actual:**<br>**1155 ft.** | Click this hyperlink while viewing on your computer to access additional HMIRS detail in the EDR Site Report. | | |

**A11**
**Target Property**
**Actual: 1155 ft.**

**HMIRS** **9998120887**
**N/A**

**201 NORTH 7TH ST**
**LINCOLN, NE**

**Site 11 of 14 in cluster A**

Click this hyperlink while viewing on your computer to access additional HMIRS detail in the EDR Site Report.

---

**A12**
**Target Property**
**Actual: 1155 ft.**

**HMIRS** **9999040430**
**N/A**

**201 NORTH 7TH ST**
**LINCOLN, NE**

**Site 12 of 14 in cluster A**

Click this hyperlink while viewing on your computer to access additional HMIRS detail in the EDR Site Report.

---

**A13**
**Target Property**
**Actual: 1155 ft.**

**HMIRS** **9999060647**
**N/A**

**201 NORTH 7TH STREET**
**LINCOLN, NE**

**Site 13 of 14 in cluster A**

Click this hyperlink while viewing on your computer to access additional HMIRS detail in the EDR Site Report.

---

**A14**
**Target Property**
**Actual: 1155 ft.**

**HMIRS** **9999090261**
**N/A**

**201 NORTH 7TH STREET**
**LINCOLN, NE**

**Site 14 of 14 in cluster A**

Click this hyperlink while viewing on your computer to access additional HMIRS detail in the EDR Site Report.

---

**B15**
**North**
**< 1/8**
**0.008 mi.**
**42 ft.**

**VEHICLE MAINTENANCE FACILITY**
**700 'R' ST**
**LINCOLN, NE 68501**

**UST** **U003881525**
**HIST UST** **N/A**

**Site 1 of 3 in cluster B**

**Relative: Higher**
**Actual: 1156 ft.**

UST:

| | |
|---|---|
| Facility ID: | 2834 |
| Owner: | US POSTAL SERVICE VMF |
| Owner Address: | 700 'R' ST |
| Owner City,St,Zip: | LINCOLN, NE 68501 |
| | |
| Tank No: | 1 |
| Tank Size: | 10000 |
| Tank Construction: | Fiberglass Reinforced Plastic |
| Tank Internal Protection: | DOUBLE WALL |
| Tank External Protection: | Fiberglass Reinforced Plastic Coated |
| Tank Contents: | Gasoline |
| Tank Usage Status: | Currently in Use |
| Tank Type: | Federally Regulated |
| Tank Secondary Containment: | Double Walled |

**VEHICLE MAINTENANCE FACILITY (Continued)** **U003881525**

Tank Date Installed: 1990
Piping Construction Material: Fiberglass Reinforced Plastic

Tank No: 2
Tank Size: 1000
Tank Construction: Fiberglass Reinforced Plastic
Tank Internal Protection: Not reported
Tank External Protection: Fiberglass Reinforced Plastic Coated
Tank Contents: Used Oil
Tank Usage Status: Currently in Use
Tank Type: Federally Regulated
Tank Secondary Containment: Double Walled
Tank Date Installed: 1990
Piping Construction Material: Fiberglass Reinforced Plastic

HIST UST:
Facility ID: 2834
Owner: US POSTAL SERVICE VMF
Owner Address: 700 'R' ST
Owner City,St,Zip: LINCOLN, NE 685010000
Tank Number: 1
**Tank Usage Status: Currently in Use**
Tank Size (Gal): 10000
Tank Construction Material: Fiberglass Reinforced Plastic
Tank Content(s): Gasoline
Tank Installed In: 1990
Piping Construction Material(s): Fiberglass Reinforced Plastic

Facility ID: 2834
Owner: US POSTAL SERVICE VMF
Owner Address: 700 'R' ST
Owner City,St,Zip: LINCOLN, NE 685010000
Tank Number: 2
**Tank Usage Status: Currently in Use**
Tank Size (Gal): 1000
Tank Construction Material: Fiberglass Reinforced Plastic
Tank Content(s): Used Oil
Tank Installed In: 1990
Piping Construction Material(s): Fiberglass Reinforced Plastic

---

**B16** **US POSTAL SERVICE** **SHWS** **1006120487**
**North** **700 R ST** **LUST** **N/A**
**< 1/8** **LINCOLN, NE 68501** **NPDES**
**0.008 mi.** **TIER 2**
**42 ft.** **Site 2 of 3 in cluster B**

**Relative:**
**Higher**

**Actual:**
**1156 ft.**

HWS:
DEQ ID: 33265
Directions to Facility: Bds: S-R, W-7th, E-8th, N-T

LUST:
**Facility Status: Priority List for orphan sites (Responsible Party not viable)**
Incident Type: LUST
File Number: 022291-KM-0900
Owner/RP: UNK-US POSTAL SERV
Line Num: 614

**US POSTAL SERVICE (Continued)** **1006120487**

SFM Num: 2834

NE NPDES:
Facility ID: 33265
Directions to Facility: Bds: S-R, W-7th, E-8th, N-T
Program Acronym: PCS

NE TIER 2:
Facility ID: 33265
Facility County: 109
Case Number: 8006619
Max. Amount: 4
Average Amount: 4
Chemical ID: 3850
Chemical Reporting Name(Active Ingredient): GASOLINE
Chemical Reporting Name(Trade Name): UNLEADED GASOLINE
Case Number: 64742650
Max. Amount: 4
Average Amount: 3
Chemical ID: 4618
Chemical Reporting Name(Active Ingredient): OILS & LUBRICANTS
Chemical Reporting Name(Trade Name): Not reported
Case Number: 64742650
Max. Amount: 4
Average Amount: 3
Chemical ID: 4618
Chemical Reporting Name(Active Ingredient): OILS & LUBRICANTS
Chemical Reporting Name(Trade Name): Not reported

---

**B17** **UNITED STATES POSTAL SERVICE** **FINDS** **1000247150**
**North** **700 R ST** **CERC-NFRAP** **NE3180090026**
**< 1/8** **LINCOLN, NE 68501** **RCRA-CESQG**
**0.008 mi.**
**42 ft.**

**Site 3 of 3 in cluster B**

**Relative:**
**Higher**

**Actual:**
**1156 ft.**

FINDS:

Registry ID: 110004071398

Environmental Interest/Information System
NE-IIS (Nebraska Integrated Information System). The Nebraska Department of Environmental Quality's system maintains the EPA's facility files.

RCRAInfo is a national information system that supports the Resource Conservation and Recovery Act (RCRA) program through the tracking of events and activities related to facilities that generate, transport, and treat, store, or dispose of hazardous waste. RCRAInfo allows RCRA program staff to track the notification, permit, compliance, and corrective action activities required under RCRA.

CERC-NFRAP:
Site ID: 0702021
Federal Facility: Not a Federal Facility
NPL Status: Not on the NPL

**UNITED STATES POSTAL SERVICE (Continued)** **1000247150**

Non NPL Status: NFRAP

CERCLIS-NFRAP Site Contact Name(s):
Contact Title: BUDGET COORDINATOR
Contact Name: TERI HANKINS
Contact Tel: (913) 551-7118

Contact Title: SITE MANAGER
Contact Name: RON KING
Contact Tel: (913) 551-7568

Contact Title: Not reported
Contact Name: BRIAN MITCHELL
Contact Tel: (913) 551-7633

CERCLIS-NFRAP Assessment History:
Action: DISCOVERY
Date Started: Not reported
Date Completed: 06/30/1987
Priority Level: Not reported

Action: 6I
Date Started: Not reported
Date Completed: 11/10/1988
Priority Level: Not reported

Action: PRELIMINARY ASSESSMENT
Date Started: 10/03/2005
Date Completed: 10/21/2005
Priority Level: NFRAP: No further Remedial Action planned

Action: 6I
Date Started: Not reported
Date Completed: 10/21/2005
Priority Level: Not reported

Action: ARCHIVE SITE
Date Started: Not reported
Date Completed: 10/19/2006
Priority Level: Not reported

RCRA-CESQG:
Date form received by agency: 01/03/2003
Facility name: UNITED STATES POSTAL SERVICE
Facility address: 700 R ST
LINCOLN, NE 685019997
EPA ID: NE3180090026
Mailing address: R ST
LINCOLN, NE 685019997
Contact: DON HILGENKAMP
Contact address: 700 R ST
LINCOLN, NE 685019997
Contact country: US
Contact telephone: (402) 473-1670
Contact email: Not reported
EPA Region: 07

**UNITED STATES POSTAL SERVICE (Continued)** **1000247150**

Land type: Federal
Classification: Conditionally Exempt Small Quantity Generator
Description: Handler: generates 100 kg or less of hazardous waste per calendar month, and accumulates 1000 kg or less of hazardous waste at any time; or generates 1 kg or less of acutely hazardous waste per calendar month, and accumulates at any time: 1 kg or less of acutely hazardous waste; or 100 kg or less of any residue or contaminated soil, waste or other debris resulting from the cleanup of a spill, into or on any land or water, of acutely hazardous waste; or generates 100 kg or less of any residue or contaminated soil, waste or other debris resulting from the cleanup of a spill, into or on any land or water, of acutely hazardous waste during any calendar month, and accumulates at any time: 1 kg or less of acutely hazardous waste; or 100 kg or less of any residue or contaminated soil, waste or other debris resulting from the cleanup of a spill, into or on any land or water, of acutely hazardous waste

Owner/Operator Summary:

Owner/operator name: USPS
Owner/operator address: 700 R STREET
LINCOLN, NE 68501
Owner/operator country: US
Owner/operator telephone: (402) 473-1670
Legal status: Federal
Owner/Operator Type: Owner
Owner/Op start date: 01/03/2003
Owner/Op end date: Not reported

Owner/operator name: USPS CENTRAL PLAINS PERFORMANCE
Owner/operator address: 10707 PACIFIC STREET
OMAHA, NE 68124
Owner/operator country: Not reported
Owner/operator telephone: (402) 255-3991
Legal status: Federal
Owner/Operator Type: Owner
Owner/Op start date: 01/01/0001
Owner/Op end date: Not reported

Owner/operator name: NAME UNKNOWN
Owner/operator address: Not reported
Not reported
Owner/operator country: Not reported
Owner/operator telephone: Not reported
Legal status: Federal
Owner/Operator Type: Operator
Owner/Op start date: 01/01/0001
Owner/Op end date: Not reported

Owner/operator name: USPS
Owner/operator address: 700 R STREET
LINCOLN, NE 68501
Owner/operator country: US
Owner/operator telephone: (402) 473-1670
Legal status: Federal
Owner/Operator Type: Operator
Owner/Op start date: 01/03/2003
Owner/Op end date: Not reported

**UNITED STATES POSTAL SERVICE (Continued)** **1000247150**

Handler Activities Summary:

| | |
|---|---|
| U.S. importer of hazardous waste: | No |
| Mixed waste (haz. and radioactive): | No |
| Recycler of hazardous waste: | No |
| Transporter of hazardous waste: | No |
| Treater, storer or disposer of HW: | No |
| Underground injection activity: | No |
| On-site burner exemption: | No |
| Furnace exemption: | No |
| Used oil fuel burner: | No |
| Used oil processor: | No |
| User oil refiner: | No |
| Used oil fuel marketer to burner: | No |
| Used oil Specification marketer: | No |
| Used oil transfer facility: | No |
| Used oil transporter: | No |
| Off-site waste receiver: | Commercial status unknown |

Historical Generators:

| | |
|---|---|
| Date form received by agency: | 12/10/1999 |
| Facility name: | UNITED STATES POSTAL SERVICE |
| Classification: | Conditionally Exempt Small Quantity Generator |

Hazardous Waste Summary:

| | |
|---|---|
| Waste code: | D001 |
| Waste name: | IGNITABLE HAZARDOUS WASTES ARE THOSE WASTES WHICH HAVE A FLASHPOINT OF LESS THAN 140 DEGREES FAHRENHEIT AS DETERMINED BY A PENSKY-MARTENS CLOSED CUP FLASH POINT TESTER. ANOTHER METHOD OF DETERMINING THE FLASH POINT OF A WASTE IS TO REVIEW THE MATERIAL SAFETY DATA SHEET, WHICH CAN BE OBTAINED FROM THE MANUFACTURER OR DISTRIBUTOR OF THE MATERIAL. LACQUER THINNER IS AN EXAMPLE OF A COMMONLY USED SOLVENT WHICH WOULD BE CONSIDERED AS IGNITABLE HAZARDOUS WASTE. |
| Violation Status: | No violations found |

Evaluation Action Summary:

| | |
|---|---|
| Evaluation date: | 08/03/1999 |
| Evaluation: | COMPLIANCE ASSISTANCE VISIT |
| Area of violation: | Not reported |
| Date achieved compliance: | Not reported |
| Evaluation lead agency: | State |

---

**C18** **SALVATION ARMY ADULT REHAB CNTR** **RCRA-CESQG** **1007111407**
**East** **737 P STREET** **NEX000007963**
**< 1/8** **LINCOLN, NE 68508**
**0.008 mi.**
**44 ft.** **Site 1 of 3 in cluster C**

**Relative:**
**Higher**

**Actual:**
**1159 ft.**

RCRA-CESQG:

| | |
|---|---|
| Date form received by agency: | 03/05/2001 |
| Facility name: | SALVATION ARMY ADULT REHAB CNTR |
| Facility address: | 737 P STREET<br>LINCOLN, NE 68508 |
| EPA ID: | NEX000007963 |
| Mailing address: | P. O. BOX 80126<br>LINCOLN, NE 685019952 |
| Contact: | DALE KERMMOADE |

**SALVATION ARMY ADULT REHAB CNTR (Continued)** **1007111407**

Contact address: P. O. BOX 80126
LINCOLN, NE 685019952
Contact country: US
Contact telephone: (402) 474-4747
Contact email: Not reported
EPA Region: 07
Land type: Private
Classification: Conditionally Exempt Small Quantity Generator
Description: Handler: generates 100 kg or less of hazardous waste per calendar month, and accumulates 1000 kg or less of hazardous waste at any time; or generates 1 kg or less of acutely hazardous waste per calendar month, and accumulates at any time: 1 kg or less of acutely hazardous waste; or 100 kg or less of any residue or contaminated soil, waste or other debris resulting from the cleanup of a spill, into or on any land or water, of acutely hazardous waste; or generates 100 kg or less of any residue or contaminated soil, waste or other debris resulting from the cleanup of a spill, into or on any land or water, of acutely hazardous waste during any calendar month, and accumulates at any time: 1 kg or less of acutely hazardous waste; or 100 kg or less of any residue or contaminated soil, waste or other debris resulting from the cleanup of a spill, into or on any land or water, of acutely hazardous waste

Owner/Operator Summary:
Owner/operator name: SALVATION ARMY REHAB CNTR
Owner/operator address: 737 P STREET
LINCOLN, NE 68508
Owner/operator country: Not reported
Owner/operator telephone: (402) 474-4747
Legal status: Private
Owner/Operator Type: Owner
Owner/Op start date: 01/01/0001
Owner/Op end date: Not reported

Handler Activities Summary:
U.S. importer of hazardous waste: Unknown
Mixed waste (haz. and radioactive): Unknown
Recycler of hazardous waste: No
Transporter of hazardous waste: No
Treater, storer or disposer of HW: No
Underground injection activity: No
On-site burner exemption: Unknown
Furnace exemption: Unknown
Used oil fuel burner: No
Used oil processor: No
User oil refiner: No
Used oil fuel marketer to burner: No
Used oil Specification marketer: No
Used oil transfer facility: No
Used oil transporter: No
Off-site waste receiver: Commercial status unknown

Violation Status: No violations found

Evaluation Action Summary:
Evaluation date: 03/05/2001

**SALVATION ARMY ADULT REHAB CNTR (Continued)** **1007111407**

Evaluation: COMPLIANCE ASSISTANCE VISIT
Area of violation: Not reported
Date achieved compliance: Not reported
Evaluation lead agency: State

---

**C19 East < 1/8 0.008 mi. 44 ft.** — **SALVATION ARMY, 737 P STREET, LINCOLN, NE** — **LUST** — **S104737533 / N/A**

**Site 2 of 3 in cluster C**

**Relative: Higher**
**Actual: 1159 ft.**

LUST:
**Facility Status: No Further Action**
Incident Type: LUST
File Number: 062990-99-0008
Owner/RP: SALVATION ARMY
Line Num: 533
SFM Num: 7009

---

**C20 East < 1/8 0.008 mi. 44 ft.** — **SALVATION ARMY, 737 'P' ST, LINCOLN, NE 68508** — **UST** — **U004058838 / N/A**

**Site 3 of 3 in cluster C**

**Relative: Higher**
**Actual: 1159 ft.**

UST:
Facility ID: 7009
Owner: SALVATION ARMY-ADULT REHAB
Owner Address: 737 'P' ST
Owner City,St,Zip: LINCOLN, NE 68508

Tank No: 1
Tank Size: 0
Tank Construction: Not reported
Tank Internal Protection: Not reported
Tank External Protection: Not reported
Tank Contents: Not reported
Tank Usage Status: Not reported
Tank Type: Not reported
Tank Secondary Containment: Not reported
Tank Date Installed: 0
Piping Construction Material: Not reported

---

**21 West < 1/8 0.045 mi. 238 ft.** — **RICHARD MARTIN, 620 'O' ST, LINCOLN, NE 68502** — **UST** — **U004058680 / N/A**

**Relative: Lower**
**Actual: 1153 ft.**

UST:
Facility ID: 6538
Owner: MARTIN, RICHARD
Owner Address: 1720 SOUTH ST
Owner City,St,Zip: LINCOLN, NE 68502

Tank No: 1

**RICHARD MARTIN (Continued)** **U004058680**

| | |
|---|---|
| Tank Size: | 0 |
| Tank Construction: | Not reported |
| Tank Internal Protection: | Not reported |
| Tank External Protection: | Not reported |
| Tank Contents: | Not reported |
| Tank Usage Status: | Not reported |
| Tank Type: | Not reported |
| Tank Secondary Containment: | Not reported |
| Tank Date Installed: | 0 |
| Piping Construction Material: | Not reported |

---

**22**
**East**
**< 1/8**
**0.051 mi.**
**269 ft.**

**RESEARCH AND DEVELOPMENT CORP** **FINDS** **1004748242**
**311 NORTH 8TH STREET** **RCRA-NonGen** **NER000003186**
**LINCOLN, NE 68508**

**Relative:**
**Higher**

**Actual:**
**1163 ft.**

FINDS:

Registry ID: 110009840609

Environmental Interest/Information System

NE-IIS (Nebraska Integrated Information System). The Nebraska Department of Environmental Quality's system maintains the EPA's facility files.

RCRAInfo is a national information system that supports the Resource Conservation and Recovery Act (RCRA) program through the tracking of events and activities related to facilities that generate, transport, and treat, store, or dispose of hazardous waste. RCRAInfo allows RCRA program staff to track the notification, permit, compliance, and corrective action activities required under RCRA.

PCS (Permit Compliance System) is a computerized management information system that contains data on National Pollutant Discharge Elimination System (NPDES) permit holding facilities. PCS tracks the permit, compliance, and enforcement status of NPDES facilities.

RCRA-NonGen:

| | |
|---|---|
| Date form received by agency: | 06/07/2002 |
| Facility name: | RESEARCH AND DEVELOPMENT CORP |
| Facility address: | 311 NORTH 8TH STREET<br>LINCOLN, NE 68508 |
| EPA ID: | NER000003186 |
| Mailing address: | NORTH 8TH STREET<br>LINCOLN, NE 68508 |
| Contact: | LAUREL KOZIMOR |
| Contact address: | 360 SW 27TH STREET<br>LINCOLN, NE 68522 |
| Contact country: | US |
| Contact telephone: | (402) 474-2858 |
| Contact email: | Not reported |
| EPA Region: | 07 |
| Land type: | Private |
| Classification: | Non-Generator |
| Description: | Handler: Non-Generators do not presently generate hazardous waste |

**RESEARCH AND DEVELOPMENT CORP (Continued)** **1004748242**

Owner/Operator Summary:

| | |
|---|---|
| Owner/operator name: | RESEARCH & DEVELOPMENT CORP |
| Owner/operator address: | 311 N 8TH STREET<br>LINCOLN, NE 68508 |
| Owner/operator country: | Not reported |
| Owner/operator telephone: | (402) 474-2858 |
| Legal status: | Private |
| Owner/Operator Type: | Owner |
| Owner/Op start date: | 01/01/0001 |
| Owner/Op end date: | Not reported |

Handler Activities Summary:

| | |
|---|---|
| U.S. importer of hazardous waste: | Unknown |
| Mixed waste (haz. and radioactive): | Unknown |
| Recycler of hazardous waste: | No |
| Transporter of hazardous waste: | No |
| Treater, storer or disposer of HW: | No |
| Underground injection activity: | No |
| On-site burner exemption: | Unknown |
| Furnace exemption: | Unknown |
| Used oil fuel burner: | No |
| Used oil processor: | No |
| User oil refiner: | No |
| Used oil fuel marketer to burner: | No |
| Used oil Specification marketer: | No |
| Used oil transfer facility: | No |
| Used oil transporter: | No |
| Off-site waste receiver: | Commercial status unknown |

Historical Generators:

| | |
|---|---|
| Date form received by agency: | 12/12/1996 |
| Facility name: | RESEARCH AND DEVELOPMENT CORP |
| Classification: | Conditionally Exempt Small Quantity Generator |
| Violation Status: | No violations found |

Evaluation Action Summary:

| | |
|---|---|
| Evaluation date: | 05/23/2002 |
| Evaluation: | FOCUSED COMPLIANCE INSPECTION |
| Area of violation: | Not reported |
| Date achieved compliance: | Not reported |
| Evaluation lead agency: | State |

---

**23 East < 1/8 0.083 mi. 439 ft.** | **DEPT OF PUBLIC WOR**
**9 / R, SE CORNER**
**LINCOLN, NE** | **LUST** | **S101291728**
**N/A**

**Relative: Higher**

**Actual: 1166 ft.**

LUST:

| | |
|---|---|
| **Facility Status:** | **No Further Action** |
| Incident Type: | LUST |
| File Number: | 10086-BHI-1630 |
| Owner/RP: | LINCOLN DEPT OF PU |
| Line Num: | 324 |
| SFM Num: | 1981 |

**24**
**South**
**< 1/8**
**0.084 mi.**
**443 ft.**

**WATSON-BRICKSON LUMBER** — **SHWS** — **S107847709**
**660 N ST** — **N/A**
**LINCOLN, NE 68508**

**Relative:**
**Higher**

**Actual:**
**1156 ft.**

HWS:
DEQ ID: 29984
Directions to Facility: N-O,W-6 & Alter Scrap,E-BNSF Trks&7,S-N &SourceOne

---

**D25**
**South**
**< 1/8**
**0.097 mi.**
**510 ft.**

**LINCOLN WELDING** — **LUST** — **S105172429**
**216 S 7TH STREET** — **N/A**
**LINCOLN, NE**

**Site 1 of 2 in cluster D**

**Relative:**
**Higher**

**Actual:**
**1157 ft.**

LUST:
**Facility Status: No Further Action**
Incident Type: LUST
File Number: 110901-TH-1020
Owner/RP: LINWELD
Line Num: 385
SFM Num: 2821

---

**D26**
**South**
**< 1/8**
**0.097 mi.**
**510 ft.**

**LINWELD INC** — **UST** — **U004057302**
**216 S 7TH ST** — **N/A**
**LINCOLN, NE 68501**

**Site 2 of 2 in cluster D**

**Relative:**
**Higher**

**Actual:**
**1157 ft.**

UST:
Facility ID: 2821
Owner: LINWELD INC
Owner Address: 1225 'L' ST
Owner City,St,Zip: LINCOLN, NE 68501

Tank No: 1
Tank Size: 0
Tank Construction: Not reported
Tank Internal Protection: Not reported
Tank External Protection: Not reported
Tank Contents: Not reported
Tank Usage Status: Not reported
Tank Type: Not reported
Tank Secondary Containment: Not reported
Tank Date Installed: 0
Piping Construction Material: Not reported

**27 NNE < 1/8 0.100 mi. 527 ft.** | **CENTRAL PLAINS MILLWORK INC**
**801 S STREET**
**LINCOLN, NE 68508** | **FINDS** | **1000636361**
**RCRA-CESQG** | **NED986375186**

**Relative: Higher**

**Actual: 1158 ft.**

FINDS:

Registry ID: 110004081350

Environmental Interest/Information System

NE-IIS (Nebraska Integrated Information System). The Nebraska Department of Environmental Quality's system maintains the EPA's facility files.

RCRAInfo is a national information system that supports the Resource Conservation and Recovery Act (RCRA) program through the tracking of events and activities related to facilities that generate, transport, and treat, store, or dispose of hazardous waste. RCRAInfo allows RCRA program staff to track the notification, permit, compliance, and corrective action activities required under RCRA.

RCRA-CESQG:

| | |
|---|---|
| Date form received by agency: | 03/20/2000 |
| Facility name: | CENTRAL PLAINS MILLWORK INC |
| Facility address: | 801 S STREET<br>LINCOLN, NE 68508 |
| EPA ID: | NED986375186 |
| Mailing address: | PO BOX 83679<br>LINCOLN, NE 68501 |
| Contact: | SCOTT NELSON |
| Contact address: | 801 S STREET<br>LINCOLN, NE 68508 |
| Contact country: | US |
| Contact telephone: | (402) 475-6370 |
| Contact email: | Not reported |
| EPA Region: | 07 |
| Land type: | Private |
| Classification: | Conditionally Exempt Small Quantity Generator |
| Description: | Handler: generates 100 kg or less of hazardous waste per calendar month, and accumulates 1000 kg or less of hazardous waste at any time; or generates 1 kg or less of acutely hazardous waste per calendar month, and accumulates at any time: 1 kg or less of acutely hazardous waste; or 100 kg or less of any residue or contaminated soil, waste or other debris resulting from the cleanup of a spill, into or on any land or water, of acutely hazardous waste; or generates 100 kg or less of any residue or contaminated soil, waste or other debris resulting from the cleanup of a spill, into or on any land or water, of acutely hazardous waste during any calendar month, and accumulates at any time: 1 kg or less of acutely hazardous waste; or 100 kg or less of any residue or contaminated soil, waste or other debris resulting from the cleanup of a spill, into or on any land or water, of acutely hazardous waste |

Owner/Operator Summary:

| | |
|---|---|
| Owner/operator name: | SCOTT NELSON |
| Owner/operator address: | 801 S STREET |

**CENTRAL PLAINS MILLWORK INC (Continued)** **1000636361**

LINCOLN, NE 68508
Owner/operator country: Not reported
Owner/operator telephone: (402) 475-6370
Legal status: Private
Owner/Operator Type: Owner
Owner/Op start date: Not reported
Owner/Op end date: Not reported

Handler Activities Summary:
U.S. importer of hazardous waste: Unknown
Mixed waste (haz. and radioactive): Unknown
Recycler of hazardous waste: No
Transporter of hazardous waste: No
Treater, storer or disposer of HW: No
Underground injection activity: No
On-site burner exemption: Unknown
Furnace exemption: Unknown
Used oil fuel burner: No
Used oil processor: No
User oil refiner: No
Used oil fuel marketer to burner: No
Used oil Specification marketer: No
Used oil transfer facility: No
Used oil transporter: No
Off-site waste receiver: Commercial status unknown

Hazardous Waste Summary:
Waste code: D001
Waste name: IGNITABLE HAZARDOUS WASTES ARE THOSE WASTES WHICH HAVE A FLASHPOINT OF LESS THAN 140 DEGREES FAHRENHEIT AS DETERMINED BY A PENSKY-MARTENS CLOSED CUP FLASH POINT TESTER. ANOTHER METHOD OF DETERMINING THE FLASH POINT OF A WASTE IS TO REVIEW THE MATERIAL SAFETY DATA SHEET, WHICH CAN BE OBTAINED FROM THE MANUFACTURER OR DISTRIBUTOR OF THE MATERIAL. LACQUER THINNER IS AN EXAMPLE OF A COMMONLY USED SOLVENT WHICH WOULD BE CONSIDERED AS IGNITABLE HAZARDOUS WASTE.

Waste code: F003
Waste name: THE FOLLOWING SPENT NON-HALOGENATED SOLVENTS: XYLENE, ACETONE, ETHYL ACETATE, ETHYL BENZENE, ETHYL ETHER, METHYL ISOBUTYL KETONE, N-BUTYL ALCOHOL, CYCLOHEXANONE, AND METHANOL; ALL SPENT SOLVENT MIXTURES/BLENDS CONTAINING, BEFORE USE, ONLY THE ABOVE SPENT NON-HALOGENATED SOLVENTS; AND ALL SPENT SOLVENT MIXTURES/BLENDS CONTAINING, BEFORE USE, ONE OR MORE OF THE ABOVE NON-HALOGENATED SOLVENTS, AND, A TOTAL OF TEN PERCENT OR MORE (BY VOLUME) OF ONE OR MORE OF THOSE SOLVENTS LISTED IN F001, F002, F004, AND F005, AND STILL BOTTOMS FROM THE RECOVERY OF THESE SPENT SOLVENTS AND SPENT SOLVENT MIXTURES.

Waste code: F005
Waste name: THE FOLLOWING SPENT NON-HALOGENATED SOLVENTS: TOLUENE, METHYL ETHYL KETONE, CARBON DISULFIDE, ISOBUTANOL, PYRIDINE, BENZENE, 2-ETHOXYETHANOL, AND 2-NITROPROPANE; ALL SPENT SOLVENT MIXTURES/BLENDS CONTAINING, BEFORE USE, A TOTAL OF TEN PERCENT OR MORE (BY VOLUME) OF ONE OR MORE OF THE ABOVE NON-HALOGENATED SOLVENTS OR THOSE SOLVENTS LISTED IN F001, F002, OR F004; AND STILL BOTTOMS FROM THE RECOVERY OF THESE SPENT SOLVENTS AND SPENT SOLVENT MIXTURES.

**CENTRAL PLAINS MILLWORK INC (Continued)** **1000636361**

Violation Status: No violations found

Evaluation Action Summary:
Evaluation date: 02/16/2000
Evaluation: COMPLIANCE EVALUATION INSPECTION ON-SITE
Area of violation: Not reported
Date achieved compliance: Not reported
Evaluation lead agency: State

---

**28 East < 1/8 0.100 mi. 529 ft.**

**EAGLE SYSTEMS INC**
**801 W O ST SHOP BUILDING**
**LINCOLN, NE 68501**

**FINDS** **1000279451**
**RCRA-NonGen** **NED981697006**

**Relative: Higher**

**Actual: 1161 ft.**

FINDS:

Registry ID: 110004079050

Environmental Interest/Information System
RCRAInfo is a national information system that supports the Resource Conservation and Recovery Act (RCRA) program through the tracking of events and activities related to facilities that generate, transport, and treat, store, or dispose of hazardous waste. RCRAInfo allows RCRA program staff to track the notification, permit, compliance, and corrective action activities required under RCRA.

RCRA-NonGen:
Date form received by agency: 04/12/2004
Facility name: EAGLE SYSTEMS INC
Facility address: 801 W O ST SHOP BUILDING
LINCOLN, NE 68501
EPA ID: NED981697006
Mailing address: BOX 81713
LINCOLN, NE 68501
Contact: KENT ROENFELDT
Contact address: BOX 81713
LINCOLN, NE 68501
Contact country: US
Contact telephone: (402) 474-6401
Contact email: Not reported
EPA Region: 07
Land type: Facility is not located on Indian land. Additional information is not known.
Classification: Non-Generator
Description: Handler: Non-Generators do not presently generate hazardous waste

Owner/Operator Summary:
Owner/operator name: EAGLE SYSTEMS
Owner/operator address: Not reported
Not reported
Owner/operator country: Not reported
Owner/operator telephone: Not reported
Legal status: Private
Owner/Operator Type: Owner
Owner/Op start date: Not reported
Owner/Op end date: Not reported

**EAGLE SYSTEMS INC (Continued)** **1000279451**

Owner/operator name: EAGLE SYSTEMS
Owner/operator address: Not reported
Not reported
Owner/operator country: Not reported
Owner/operator telephone: Not reported
Legal status: Private
Owner/Operator Type: Owner
Owner/Op start date: 01/01/0001
Owner/Op end date: Not reported

Handler Activities Summary:
U.S. importer of hazardous waste: Unknown
Mixed waste (haz. and radioactive): Unknown
Recycler of hazardous waste: No
Transporter of hazardous waste: No
Treater, storer or disposer of HW: No
Underground injection activity: No
On-site burner exemption: Unknown
Furnace exemption: Unknown
Used oil fuel burner: No
Used oil processor: No
User oil refiner: No
Used oil fuel marketer to burner: No
Used oil Specification marketer: No
Used oil transfer facility: No
Used oil transporter: No
Off-site waste receiver: Commercial status unknown

Historical Generators:
Date form received by agency: 09/19/1995
Facility name: EAGLE SYSTEMS INC
Site name: EAGLE SYSTEMS
Classification: Not a generator, verified

Hazardous Waste Summary:
Waste code: D001
Waste name: IGNITABLE HAZARDOUS WASTES ARE THOSE WASTES WHICH HAVE A FLASHPOINT OF LESS THAN 140 DEGREES FAHRENHEIT AS DETERMINED BY A PENSKY-MARTENS CLOSED CUP FLASH POINT TESTER. ANOTHER METHOD OF DETERMINING THE FLASH POINT OF A WASTE IS TO REVIEW THE MATERIAL SAFETY DATA SHEET, WHICH CAN BE OBTAINED FROM THE MANUFACTURER OR DISTRIBUTOR OF THE MATERIAL. LACQUER THINNER IS AN EXAMPLE OF A COMMONLY USED SOLVENT WHICH WOULD BE CONSIDERED AS IGNITABLE HAZARDOUS WASTE.

Waste code: F002
Waste name: THE FOLLOWING SPENT HALOGENATED SOLVENTS: TETRACHLOROETHYLENE, METHYLENE CHLORIDE, TRICHLOROETHYLENE, 1,1,1-TRICHLOROETHANE, CHLOROBENZENE, 1,1,2-TRICHLORO-1,2,2-TRIFLUOROETHANE, ORTHO-DICHLOROBENZENE, TRICHLOROFLUOROMETHANE, AND 1,1,2-TRICHLOROETHANE; ALL SPENT SOLVENT MIXTURES/BLENDS CONTAINING, BEFORE USE, A TOTAL OF TEN PERCENT OR MORE (BY VOLUME) OF ONE OR MORE OF THE ABOVE HALOGENATED SOLVENTS OR THOSE LISTED IN F001, F004, OR F005, AND STILL BOTTOMS FROM THE RECOVERY OF THESE SPENT SOLVENTS AND SPENT SOLVENT MIXTURES.

Violation Status: No violations found

**EAGLE SYSTEMS INC (Continued)** **1000279451**

Evaluation Action Summary:

| | |
|---|---|
| Evaluation date: | 03/12/2004 |
| Evaluation: | FOCUSED COMPLIANCE INSPECTION |
| Area of violation: | Not reported |
| Date achieved compliance: | Not reported |
| Evaluation lead agency: | State |

---

**29 SW < 1/8 0.103 mi. 546 ft.** — **LINWELD**, **601 N ST**, **LINCOLN, NE** — **LUST** — **S102616377** / **N/A**

**Relative: Lower**

**Actual: 1153 ft.**

LUST:

| | |
|---|---|
| **Facility Status:** | **No Further Action** |
| Incident Type: | LUST |
| File Number: | 052197-99-0007 |
| Owner/RP: | LINWELD |
| Line Num: | 384 |
| SFM Num: | 2821 |

---

**E30 East 1/8-1/4 0.126 mi. 666 ft.** — **9TH / WEST O STREE**, **LINCOLN, NE** — **LUST** — **S105528581** / **N/A**

**Site 1 of 3 in cluster E**

**Relative: Higher**

**Actual: 1167 ft.**

LUST:

| | |
|---|---|
| **Facility Status:** | **No Further Action** |
| Incident Type: | LUST |
| File Number: | 091893-KM-0710 |
| Owner/RP: | TOTAL GAS N SHOP |
| Line Num: | 585 |
| SFM Num: | 3909 |

---

**F31 East 1/8-1/4 0.126 mi. 667 ft.** — **RAMADA PLAZA HOTEL**, **141 NORTH 9TH ST**, **LINCOLN, NE 68508** — **UST** — **U004058582** / **N/A**

**Site 1 of 2 in cluster F**

**Relative: Higher**

**Actual: 1171 ft.**

UST:

| | |
|---|---|
| Facility ID: | 11370 |
| Owner: | MASTER HOTEL SYSTEMS OF NE INC |
| Owner Address: | 141 NORTH 9TH ST |
| Owner City,St,Zip: | LINCOLN, NE 68508 |
| | |
| Tank No: | 1 |
| Tank Size: | 0 |
| Tank Construction: | Not reported |
| Tank Internal Protection: | Not reported |
| Tank External Protection: | Not reported |
| Tank Contents: | Not reported |
| Tank Usage Status: | Not reported |
| Tank Type: | Not reported |

**RAMADA PLAZA HOTEL (Continued)** **U004058582**

Tank Secondary Containment: Not reported
Tank Date Installed: 0
Piping Construction Material: Not reported

---

**F32 East 1/8-1/4 0.126 mi. 667 ft.** **RAMADA PLAZA HOTEL** **LUST** **S105690036**
**141 N 9TH ST** **N/A**
**LINCOLN, NE**

**Site 2 of 2 in cluster F**

**Relative: Higher**

**Actual: 1171 ft.**

LUST:
**Facility Status:** **No Further Action**
Incident Type: LUST-EXEMPT TK
File Number: 031896-TH-0721
Owner/RP: RAMADA PLAZA HOTEL
Line Num: 516
SFM Num: 11370

---

**G33 East 1/8-1/4 0.127 mi. 672 ft.** **MILICHARS 66 SERVICE** **FINDS** **1005880137**
**205 NORTH 9TH STREET** **UST** **N/A**
**LINCOLN, NE 68508** **HIST UST**

**Site 1 of 5 in cluster G**

**Relative: Higher**

**Actual: 1171 ft.**

FINDS:

Registry ID: 110010663503

Environmental Interest/Information System
NE-IIS (Nebraska Integrated Information System). The Nebraska Department of Environmental Quality's system maintains the EPA's facility files.

ICIS (Integrated Compliance Information System) is the Integrated Compliance Information System and provides a database that, when complete, will contain integrated Enforcement and Compliance information across most of EPA's programs. The vision for ICIS is to replace EPA's independent databases that contain Enforcement data with a single repository for that information. Currently, ICIS contains all Federal Administrative and Judicial enforcement actions. This information is maintained in ICIS by EPA in the Regional offices and it Headquarters. A future release of ICIS will replace the Permit Compliance System (PCS) which supports the NPDES and will integrate that information with Federal actions already in the system. ICIS also has the capability to track other activities occurring in the Region that support Compliance and Enforcement programs. These include; Incident Tracking, Compliance Assistance, and Compliance Monitoring.

UST:
Facility ID: 2956
Owner: WHITEHEAD OIL CO
Owner Address: PO BOX 30211
Owner City,St,Zip: LINCOLN, NE 68503

Tank No: 5

**MILICHARS 66 SERVICE (Continued)** **1005880137**

| | |
|---|---|
| Tank Size: | 8000 |
| Tank Construction: | Fiberglass Reinforced Plastic |
| Tank Internal Protection: | None |
| Tank External Protection: | Fiberglass Reinforced Plastic Coated |
| Tank Contents: | Gasoline |
| Tank Usage Status: | Currently in Use |
| Tank Type: | Federally Regulated |
| Tank Secondary Containment: | Not reported |
| Tank Date Installed: | 1994 |
| Piping Construction Material: | Fiberglass Reinforced Plastic |

| | |
|---|---|
| Tank No: | 6 |
| Tank Size: | 8000 |
| Tank Construction: | Fiberglass Reinforced Plastic |
| Tank Internal Protection: | None |
| Tank External Protection: | Fiberglass Reinforced Plastic Coated |
| Tank Contents: | Gasoline |
| Tank Usage Status: | Currently in Use |
| Tank Type: | Federally Regulated |
| Tank Secondary Containment: | Not reported |
| Tank Date Installed: | 1994 |
| Piping Construction Material: | Fiberglass Reinforced Plastic |

| | |
|---|---|
| Tank No: | 7 |
| Tank Size: | 4000 |
| Tank Construction: | Fiberglass Reinforced Plastic |
| Tank Internal Protection: | None |
| Tank External Protection: | Fiberglass Reinforced Plastic Coated |
| Tank Contents: | #2 Diesel |
| Tank Usage Status: | Currently in Use |
| Tank Type: | Federally Regulated |
| Tank Secondary Containment: | Not reported |
| Tank Date Installed: | 1994 |
| Piping Construction Material: | Fiberglass Reinforced Plastic |

HIST UST:

| | |
|---|---|
| Facility ID: | 2956 |
| Owner: | WHITEHEAD OIL CO |
| Owner Address: | PO BOX 30211 |
| Owner City,St,Zip: | LINCOLN, NE 685030000 |
| Tank Number: | 5 |
| **Tank Usage Status:** | **Currently in Use** |
| Tank Size (Gal): | 8000 |
| Tank Construction Material: | Fiberglass Reinforced Plastic |
| Tank Content(s): | Gasoline |
| Tank Installed In: | 1994 |
| Piping Construction Material(s): | Fiberglass Reinforced Plastic |

| | |
|---|---|
| Facility ID: | 2956 |
| Owner: | WHITEHEAD OIL CO |
| Owner Address: | PO BOX 30211 |
| Owner City,St,Zip: | LINCOLN, NE 685030000 |
| Tank Number: | 6 |
| **Tank Usage Status:** | **Currently in Use** |
| Tank Size (Gal): | 8000 |

**MILICHARS 66 SERVICE (Continued)** **1005880137**

Tank Construction Material: Fiberglass Reinforced Plastic
Tank Content(s): Gasoline
Tank Installed In: 1994
Piping Construction Material(s): Fiberglass Reinforced Plastic

Facility ID: 2956
Owner: WHITEHEAD OIL CO
Owner Address: PO BOX 30211
Owner City,St,Zip: LINCOLN, NE 685030000
Tank Number: 7
**Tank Usage Status: Currently in Use**
Tank Size (Gal): 4000
Tank Construction Material: Fiberglass Reinforced Plastic
Tank Content(s): #2 Diesel
Tank Installed In: 1994
Piping Construction Material(s): Fiberglass Reinforced Plastic

---

**G34** **MELICHAR'S 66** **LUST** **S102420444**
**East** **205 N 9TH** **N/A**
**1/8-1/4** **LINCOLN, NE**
**0.127 mi.**
**672 ft.** **Site 2 of 5 in cluster G**

**Relative:**
**Higher**

**Actual:**
**1171 ft.**

LUST:
**Facility Status: Additional work needed, DEQ has not yet directed the work to begin**
Incident Type: LUST
File Number: 040794-RF-0849
Owner/RP: WHITEHEAD OIL
Line Num: 689
SFM Num: 2956

---

**H35** **CITY OF LINCOLN** **UST** **U004054996**
**East** **330 N 9TH ST** **N/A**
**1/8-1/4** **LINCOLN, NE 68503**
**0.129 mi.**
**682 ft.** **Site 1 of 3 in cluster H**

**Relative:**
**Higher**

**Actual:**
**1173 ft.**

UST:
Facility ID: 1981
Owner: CITY OF LINCOLN
Owner Address: 129 N 10TH ST ROOM 103
Owner City,St,Zip: LINCOLN, NE 68508

Tank No: 1
Tank Size: 0
Tank Construction: Not reported
Tank Internal Protection: Not reported
Tank External Protection: Not reported
Tank Contents: Not reported
Tank Usage Status: Not reported
Tank Type: Not reported
Tank Secondary Containment: Not reported
Tank Date Installed: 0
Piping Construction Material: Not reported

**H36 East 1/8-1/4 0.129 mi. 683 ft.** — **TIRES INC**, **347 N 9TH ST**, **LINCOLN, NE 68508** — **UST** — **U004059407**, **N/A**

**Site 2 of 3 in cluster H**

**Relative: Higher**

**Actual: 1173 ft.**

UST:

| | |
|---|---|
| Facility ID: | 3781 |
| Owner: | TIRES INC |
| Owner Address: | 885 S 72ND ST |
| Owner City,St,Zip: | OMAHA, NE 68114 |
| Tank No: | 1 |
| Tank Size: | 0 |
| Tank Construction: | Not reported |
| Tank Internal Protection: | Not reported |
| Tank External Protection: | Not reported |
| Tank Contents: | Not reported |
| Tank Usage Status: | Not reported |
| Tank Type: | Not reported |
| Tank Secondary Containment: | Not reported |
| Tank Date Installed: | 0 |
| Piping Construction Material: | Not reported |

---

**H37 East 1/8-1/4 0.129 mi. 683 ft.** — **TIRES INC**, **347 N 9TH**, **LINCOLN, NE** — **LUST** — **S101291922**, **N/A**

**Site 3 of 3 in cluster H**

**Relative: Higher**

**Actual: 1173 ft.**

LUST:

| | |
|---|---|
| **Facility Status:** | **No Further Action** |
| Incident Type: | LUST |
| File Number: | 060393-99-0000 |
| Owner/RP: | TIRES INC |
| Line Num: | 583 |
| SFM Num: | 3781 |

---

**38 East 1/8-1/4 0.136 mi. 718 ft.** — **HOPPE MANUFACTURING CO**, **421 N 9TH ST**, **LINCOLN, NE 68508** — **FINDS**, **RCRA-NonGen** — **1000345793**, **NED055078505**

**Relative: Higher**

**Actual: 1170 ft.**

FINDS:

Registry ID: 110001511187

Environmental Interest/Information System

AFS (Aerometric Information Retrieval System (AIRS) Facility Subsystem) replaces the former Compliance Data System (CDS), the National Emission Data System (NEDS), and the Storage and Retrieval of Aerometric Data (SAROAD). AIRS is the national repository for information concerning airborne pollution in the United States. AFS is used to track emissions and compliance data from industrial plants. AFS data are utilized by states to prepare State Implementation Plans to comply with regulatory programs and by EPA as an input for the estimation of total national emissions. AFS is undergoing a major

**HOPPE MANUFACTURING CO (Continued)** **1000345793**

redesign to support facility operating permits required under Title V of the Clean Air Act.

NE-IIS (Nebraska Integrated Information System). The Nebraska Department of Environmental Quality's system maintains the EPA's facility files.

RCRAInfo is a national information system that supports the Resource Conservation and Recovery Act (RCRA) program through the tracking of events and activities related to facilities that generate, transport, and treat, store, or dispose of hazardous waste. RCRAInfo allows RCRA program staff to track the notification, permit, compliance, and corrective action activities required under RCRA.

RCRA-NonGen:

| | |
|---|---|
| Date form received by agency: | 11/08/2002 |
| Facility name: | HOPPE MANUFACTURING CO |
| Facility address: | 421 N 9TH ST<br>LINCOLN, NE 68508 |
| EPA ID: | NED055078505 |
| Mailing address: | N 9TH ST<br>LINCOLN, NE 68501 |
| Contact: | Not reported |
| Contact address: | Not reported<br>Not reported |
| Contact country: | Not reported |
| Contact telephone: | Not reported |
| Contact email: | Not reported |
| EPA Region: | 07 |
| Classification: | Non-Generator |
| Description: | Handler: Non-Generators do not presently generate hazardous waste |

Handler Activities Summary:

| | |
|---|---|
| U.S. importer of hazardous waste: | Unknown |
| Mixed waste (haz. and radioactive): | Unknown |
| Recycler of hazardous waste: | No |
| Transporter of hazardous waste: | No |
| Treater, storer or disposer of HW: | No |
| Underground injection activity: | No |
| On-site burner exemption: | Unknown |
| Furnace exemption: | Unknown |
| Used oil fuel burner: | No |
| Used oil processor: | No |
| User oil refiner: | No |
| Used oil fuel marketer to burner: | No |
| Used oil Specification marketer: | No |
| Used oil transfer facility: | No |
| Used oil transporter: | No |
| Off-site waste receiver: | Commercial status unknown |

Violation Status: No violations found

**E39 East 1/8-1/4 0.142 mi. 749 ft.** | **PUBLIC BLDG COMMIS**
**920 O STREET**
**LINCOLN, NE** | **LUST** | **S104072760**
**N/A**

**Site 2 of 3 in cluster E**

**Relative: Higher**

**Actual: 1170 ft.**

LUST:

| | |
|---|---|
| **Facility Status:** | **No Further Action** |
| Incident Type: | LUST-EXEMPT TK |
| File Number: | 090799-99-0001 |
| Owner/RP: | PUBLIC BLDG COMMIS |
| Line Num: | 511 |
| SFM Num: | 1984 |

---

**E40 East 1/8-1/4 0.142 mi. 750 ft.** | **LINCOLN/LANCASTER COUNTY PUBLIC**
**PUBLIC BUILDING COMMISSION 920 'O' ST**
**LINCOLN, NE 68508** | **UST**
**HIST UST** | **U003881408**
**N/A**

**Site 3 of 3 in cluster E**

**Relative: Higher**

**Actual: 1170 ft.**

UST:

| | |
|---|---|
| Facility ID: | 1984 |
| Owner: | LINCOLN/LANCASTER COUNTY PUBLIC |
| Owner Address: | 440 SOUTH 8TH ST STE 200 |
| Owner City,St,Zip: | LINCOLN, NE 68508 |
| | |
| Tank No: | 1 |
| Tank Size: | 0 |
| Tank Construction: | Not reported |
| Tank Internal Protection: | Not reported |
| Tank External Protection: | Not reported |
| Tank Contents: | Not reported |
| Tank Usage Status: | Not reported |
| Tank Type: | Not reported |
| Tank Secondary Containment: | Not reported |
| Tank Date Installed: | 0 |
| Piping Construction Material: | Not reported |

HIST UST:

| | |
|---|---|
| Facility ID: | 1984 |
| Owner: | LINCOLN/LANCASTER COUNTY PUBLIC |
| Owner Address: | 440 SOUTH 8TH ST STE 200 |
| Owner City,St,Zip: | LINCOLN, NE 685080000 |
| Tank Number: | 1 |
| **Tank Usage Status:** | **Closed In Place** |
| Tank Size (Gal): | 8000 |
| Tank Construction Material: | EMER GEN |
| Tank Content(s): | Used Oil |
| Tank Installed In: | 1978 |
| Piping Construction Material(s): | Not reported |
| | |
| Facility ID: | 1984 |
| Owner: | LINCOLN/LANCASTER COUNTY PUBLIC |
| Owner Address: | 440 SOUTH 8TH ST STE 200 |
| Owner City,St,Zip: | LINCOLN, NE 685080000 |
| Tank Number: | 2 |
| **Tank Usage Status:** | **Currently in Use** |
| Tank Size (Gal): | 10000 |
| Tank Construction Material: | Steel |

**LINCOLN/LANCASTER COUNTY PUBLIC (Continued)** **U003881408**

Tank Content(s): Used Oil
Tank Installed In: 1978
Piping Construction Material(s): Steel

---

**G41**
**East**
**1/8-1/4**
**0.148 mi.**
**781 ft.**

**LINCOLN JOURNAL STAR** **UST** **U004057274**
**926 'P' ST** **N/A**
**LINCOLN, NE 68508**

**Site 3 of 5 in cluster G**

**Relative:**
**Higher**

**Actual:**
**1172 ft.**

UST:

| | |
|---|---|
| Facility ID: | 2816 |
| Owner: | LINCOLN JOURNAL STAR |
| Owner Address: | PO BOX 81609 |
| Owner City,St,Zip: | LINCOLN, NE 68508 |
| | |
| Tank No: | 1 |
| Tank Size: | 0 |
| Tank Construction: | Not reported |
| Tank Internal Protection: | Not reported |
| Tank External Protection: | Not reported |
| Tank Contents: | Not reported |
| Tank Usage Status: | Not reported |
| Tank Type: | Not reported |
| Tank Secondary Containment: | Not reported |
| Tank Date Installed: | 0 |
| Piping Construction Material: | Not reported |

---

**G42**
**East**
**1/8-1/4**
**0.148 mi.**
**781 ft.**

**JOURNAL STAR PRINTING CO** **RCRA-SQG** **1000365229**
**926 P ST** **FINDS** **NED007264336**
**LINCOLN, NE 68508** **NPDES**

**Site 4 of 5 in cluster G**

**Relative:**
**Higher**

**Actual:**
**1172 ft.**

RCRA-SQG:

| | |
|---|---|
| Date form received by agency: | 07/11/1980 |
| Facility name: | JOURNAL STAR PRINTING CO |
| Facility address: | 926 P ST<br>LINCOLN, NE 68508 |
| EPA ID: | NED007264336 |
| Mailing address: | PO BOX 81609<br>LINCOLN, NE 68501 |
| Contact: | ED ROTH |
| Contact address: | PO BOX 81609<br>LINCOLN, NE 68501 |
| Contact country: | US |
| Contact telephone: | (402) 475-4200 |
| Contact email: | Not reported |
| EPA Region: | 07 |
| Land type: | Private |
| Classification: | Small Small Quantity Generator |
| Description: | Handler: generates more than 100 and less than 1000 kg of hazardous waste during any calendar month and accumulates less than 6000 kg of hazardous waste at any time; or generates 100 kg or less of hazardous waste during any calendar month, and accumulates more than 1000 kg of hazardous waste at any time |

**JOURNAL STAR PRINTING CO (Continued)** **1000365229**

Owner/Operator Summary:

| | |
|---|---|
| Owner/operator name: | LEE ENTERPRISES & STATE JOURNAL CO |
| Owner/operator address: | UNKNOWN<br>UNKNOWN, |
| Owner/operator country: | Not reported |
| Owner/operator telephone: | Not reported |
| Legal status: | Private |
| Owner/Operator Type: | Owner |
| Owner/Op start date: | Not reported |
| Owner/Op end date: | Not reported |

Handler Activities Summary:

| | |
|---|---|
| U.S. importer of hazardous waste: | Unknown |
| Mixed waste (haz. and radioactive): | Unknown |
| Recycler of hazardous waste: | No |
| Transporter of hazardous waste: | No |
| Treater, storer or disposer of HW: | No |
| Underground injection activity: | No |
| On-site burner exemption: | Unknown |
| Furnace exemption: | Unknown |
| Used oil fuel burner: | No |
| Used oil processor: | No |
| User oil refiner: | No |
| Used oil fuel marketer to burner: | No |
| Used oil Specification marketer: | No |
| Used oil transfer facility: | No |
| Used oil transporter: | No |
| Off-site waste receiver: | Commercial status unknown |

Historical Generators:

| | |
|---|---|
| Date form received by agency: | 01/01/1979 |
| Facility name: | JOURNAL STAR PRINTING CO |
| Classification: | Small Quantity Generator |

Hazardous Waste Summary:

| | |
|---|---|
| Waste code: | D001 |
| Waste name: | IGNITABLE HAZARDOUS WASTES ARE THOSE WASTES WHICH HAVE A FLASHPOINT OF LESS THAN 140 DEGREES FAHRENHEIT AS DETERMINED BY A PENSKY-MARTENS CLOSED CUP FLASH POINT TESTER. ANOTHER METHOD OF DETERMINING THE FLASH POINT OF A WASTE IS TO REVIEW THE MATERIAL SAFETY DATA SHEET, WHICH CAN BE OBTAINED FROM THE MANUFACTURER OR DISTRIBUTOR OF THE MATERIAL. LACQUER THINNER IS AN EXAMPLE OF A COMMONLY USED SOLVENT WHICH WOULD BE CONSIDERED AS IGNITABLE HAZARDOUS WASTE. |

Facility Has Received Notices of Violations:

| | |
|---|---|
| Regulation violated: | Not reported |
| Area of violation: | Generators - General |
| Date violation determined: | 06/12/1986 |
| Date achieved compliance: | 08/18/1986 |
| Violation lead agency: | State |
| Enforcement action: | WRITTEN INFORMAL |
| Enforcement action date: | 08/05/1986 |
| Enf. disposition status: | Not reported |
| Enf. disp. status date: | Not reported |
| Enforcement lead agency: | State |

**JOURNAL STAR PRINTING CO (Continued)** **1000365229**

Proposed penalty amount: Not reported
Final penalty amount: Not reported
Paid penalty amount: Not reported

Evaluation Action Summary:
Evaluation date: 06/12/1986
Evaluation: COMPLIANCE EVALUATION INSPECTION ON-SITE
Area of violation: Generators - General
Date achieved compliance: 08/18/1986
Evaluation lead agency: State

FINDS:

Registry ID: 110004072280

Environmental Interest/Information System
NE-IIS (Nebraska Integrated Information System). The Nebraska Department of Environmental Quality's system maintains the EPA's facility files.

RCRAInfo is a national information system that supports the Resource Conservation and Recovery Act (RCRA) program through the tracking of events and activities related to facilities that generate, transport, and treat, store, or dispose of hazardous waste. RCRAInfo allows RCRA program staff to track the notification, permit, compliance, and corrective action activities required under RCRA.

NE NPDES:
Facility ID: 28954
Directions to Facility: Bds:E-10th St, S-P St, N-R St, W-9th St
Program Acronym: PCS

---

**G43** **LINCOLN JOURNAL** **LUST** **S105689824**
**East** **926 'P' ST** **N/A**
**1/8-1/4** **LINCOLN, NE**
**0.148 mi.**
**781 ft.** **Site 5 of 5 in cluster G**

**Relative:**
**Higher**

**Actual:**
**1172 ft.**

LUST:
**Facility Status:** **No Further Action**
Incident Type: LUST
File Number: AP2816
Owner/RP: LINCOLN JOURNAL
Line Num: 105
SFM Num: 2816

**Facility Status:** **No Further Action**
Incident Type: LUST
File Number: 080597-99-0001
Owner/RP: LINCOLN JOURNAL
Line Num: 336
SFM Num: 2816

**44 NE 1/8-1/4 0.155 mi. 816 ft.** | **UNIVERSITY OF NEBRASKA - LINCOLN**
**639 N 12TH ST**
**LINCOLN, NE 68588** | **FINDS** | **1000431484**
**RCRA-LQG** | **NED000766808**

**Relative: Higher**

**Actual: 1161 ft.**

FINDS:

Registry ID: 110007676274

Environmental Interest/Information System

US Geographic Names Information System (GNIS) is the official vehicle for geographic names used by the federal government and the source for applying geographic names to federal maps and other printed and electronic documents.

RCRAInfo is a national information system that supports the Resource Conservation and Recovery Act (RCRA) program through the tracking of events and activities related to facilities that generate, transport, and treat, store, or dispose of hazardous waste. RCRAInfo allows RCRA program staff to track the notification, permit, compliance, and corrective action activities required under RCRA.

RCRA-LQG:

| | |
|---|---|
| Date form received by agency: | 02/28/2006 |
| Facility name: | UNIVERSITY OF NEBRASKA - LINCOLN |
| Facility address: | 639 N 12TH ST<br>LINCOLN, NE 68588 |
| EPA ID: | NED000766808 |
| Mailing address: | E CAMPUS LOOP<br>LINCOLN, NE 68583 |
| Contact: | BRENDA OSTHUS |
| Contact address: | Not reported<br>Not reported |
| Contact country: | Not reported |
| Contact telephone: | (405) 472-4925 |
| Contact email: | BOSTHUS@UNL.EDU |
| EPA Region: | 07 |
| Land type: | State |
| Classification: | Large Quantity Generator |
| Description: | Handler: generates 1,000 kg or more of hazardous waste during any calendar month; or generates more than 1 kg of acutely hazardous waste during any calendar month; or generates more than 100 kg of any residue or contaminated soil, waste or other debris resulting from the cleanup of a spill, into or on any land or water, of acutely hazardous waste during any calendar month; or generates 1 kg or less of acutely hazardous waste during any calendar month, and accumulates more than 1 kg of acutely hazardous waste at any time; or generates 100 kg or less of any residue or contaminated soil, waste or other debris resulting from the cleanup of a spill, into or on any land or water, of acutely hazardous waste during any calendar month, and accumulates more than 100 kg of that material at any time |

Owner/Operator Summary:

| | |
|---|---|
| Owner/operator name: | UNIVERSITY OF NEBRASKA BOARD OF REGENTS |
| Owner/operator address: | Not reported<br>Not reported |

**UNIVERSITY OF NEBRASKA - LINCOLN (Continued)** **1000431484**

Owner/operator country: US
Owner/operator telephone: Not reported
Legal status: State
Owner/Operator Type: Operator
Owner/Op start date: 12/01/1868
Owner/Op end date: Not reported

Owner/operator name: UNIVERSITY OF NEBRASKA BOARD OF REGENTS
Owner/operator address: HOLDREGE
LINCOLN, NE 68583
Owner/operator country: US
Owner/operator telephone: Not reported
Legal status: State
Owner/Operator Type: Owner
Owner/Op start date: 12/01/1868
Owner/Op end date: Not reported

Handler Activities Summary:
U.S. importer of hazardous waste: No
Mixed waste (haz. and radioactive): Yes
Recycler of hazardous waste: No
Transporter of hazardous waste: Yes
Treater, storer or disposer of HW: No
Underground injection activity: No
On-site burner exemption: No
Furnace exemption: No
Used oil fuel burner: No
Used oil processor: No
User oil refiner: No
Used oil fuel marketer to burner: No
Used oil Specification marketer: No
Used oil transfer facility: No
Used oil transporter: No
Off-site waste receiver: Commercial status unknown

Universal Waste Summary:
Waste type: Batteries
Accumulated waste on-site: No
Generated waste on-site: No

Waste type: Lamps
Accumulated waste on-site: No
Generated waste on-site: No

Waste type: Pesticides
Accumulated waste on-site: No
Generated waste on-site: No

Waste type: Thermostats
Accumulated waste on-site: No
Generated waste on-site: No

Historical Generators:
Date form received by agency: 11/04/2004
Facility name: UNIVERSITY OF NEBRASKA - LINCOLN
Site name: UNIVERSITY OF NEBRASKA-LINCOLN

**UNIVERSITY OF NEBRASKA - LINCOLN (Continued)** **1000431484**

Classification: Large Quantity Generator

Date form received by agency: 02/27/2004
Facility name: UNIVERSITY OF NEBRASKA - LINCOLN
Site name: UNIVERSITY OF NEBRASKA-LINCOLN
Classification: Large Quantity Generator

Date form received by agency: 02/25/2002
Facility name: UNIVERSITY OF NEBRASKA - LINCOLN
Site name: UNIVERSITY OF NEBRASKA-LINCOLN
Classification: Large Quantity Generator

Date form received by agency: 02/22/2002
Facility name: UNIVERSITY OF NEBRASKA - LINCOLN
Site name: UNIVERSITY OF NEBR LINCOLN CITY CAMPUS
Classification: Large Quantity Generator

Date form received by agency: 02/21/2000
Facility name: UNIVERSITY OF NEBRASKA - LINCOLN
Site name: UNIVERSITY OF NEBRASKA CITY CAMPUS
Classification: Large Quantity Generator

Date form received by agency: 01/10/2000
Facility name: UNIVERSITY OF NEBRASKA - LINCOLN
Site name: UNIVERSITY OF NEBR LINCOLN CITY CAMPUS
Classification: Large Quantity Generator

Date form received by agency: 02/26/1998
Facility name: UNIVERSITY OF NEBRASKA - LINCOLN
Site name: UNIVERSITY OF NE CITY CAMPUS
Classification: Large Quantity Generator

Date form received by agency: 02/28/1996
Facility name: UNIVERSITY OF NEBRASKA - LINCOLN
Site name: UNIV OF NEBRASKA-LINCOLN-CITY CAMPUS
Classification: Large Quantity Generator

Date form received by agency: 03/06/1994
Facility name: UNIVERSITY OF NEBRASKA - LINCOLN
Site name: UNIVERSITY OF NEBRASKA CITY CAMPUS
Classification: Large Quantity Generator

Hazardous Waste Summary:
Waste code: F004
Waste name: THE FOLLOWING SPENT NON-HALOGENATED SOLVENTS: CRESOLS AND CRESYLIC ACID, AND NITROBENZENE; ALL SPENT SOLVENT MIXTURES/BLENDS CONTAINING, BEFORE USE, A TOTAL OF TEN PERCENT OR MORE (BY VOLUME) OF ONE OR MORE OF THE ABOVE NON-HALOGENATED SOLVENTS OR THOSE SOLVENTS LISTED IN F001, F002, AND F005; AND STILL BOTTOMS FROM THE RECOVERY OF THESE SPENT SOLVENTS AND SPENT SOLVENT MIXTURES.

Waste code: D001
Waste name: IGNITABLE HAZARDOUS WASTES ARE THOSE WASTES WHICH HAVE A FLASHPOINT OF LESS THAN 140 DEGREES FAHRENHEIT AS DETERMINED BY A PENSKY-MARTENS CLOSED CUP FLASH POINT TESTER. ANOTHER METHOD OF DETERMINING THE FLASH POINT OF A WASTE IS TO REVIEW THE MATERIAL SAFETY DATA SHEET, WHICH CAN BE OBTAINED FROM THE MANUFACTURER OR DISTRIBUTOR OF THE

**UNIVERSITY OF NEBRASKA - LINCOLN (Continued)** **1000431484**

MATERIAL. LACQUER THINNER IS AN EXAMPLE OF A COMMONLY USED SOLVENT WHICH WOULD BE CONSIDERED AS IGNITABLE HAZARDOUS WASTE.

Waste code: D002
Waste name: A WASTE WHICH HAS A PH OF LESS THAN 2 OR GREATER THAN 12.5 IS CONSIDERED TO BE A CORROSIVE HAZARDOUS WASTE. SODIUM HYDROXIDE, A CAUSTIC SOLUTION WITH A HIGH PH, IS OFTEN USED BY INDUSTRIES TO CLEAN OR DEGREASE PARTS. HYDROCHLORIC ACID, A SOLUTION WITH A LOW PH, IS USED BY MANY INDUSTRIES TO CLEAN METAL PARTS PRIOR TO PAINTING. WHEN THESE CAUSTIC OR ACID SOLUTIONS BECOME CONTAMINATED AND MUST BE DISPOSED, THE WASTE WOULD BE A CORROSIVE HAZARDOUS WASTE.

Waste code: D003
Waste name: A MATERIAL IS CONSIDERED TO BE A REACTIVE HAZARDOUS WASTE IF IT IS NORMALLY UNSTABLE, REACTS VIOLENTLY WITH WATER, GENERATES TOXIC GASES WHEN EXPOSED TO WATER OR CORROSIVE MATERIALS, OR IF IT IS CAPABLE OF DETONATION OR EXPLOSION WHEN EXPOSED TO HEAT OR A FLAME. ONE EXAMPLE OF SUCH WASTE WOULD BY WASTE GUNPOWDER.

Waste code: D004
Waste name: ARSENIC

Waste code: D005
Waste name: BARIUM

Waste code: D006
Waste name: CADMIUM

Waste code: D007
Waste name: CHROMIUM

Waste code: D008
Waste name: LEAD

Waste code: D009
Waste name: MERCURY

Waste code: D010
Waste name: SELENIUM

Waste code: D011
Waste name: SILVER

Waste code: D016
Waste name: 2,4-D

Waste code: D018
Waste name: BENZENE

Waste code: D021
Waste name: CHLOROBENZENE

Waste code: D022
Waste name: CHLOROFORM

Waste code: D023
Waste name: O-CRESOL

**UNIVERSITY OF NEBRASKA - LINCOLN (Continued)** **1000431484**

Waste code: D024
Waste name: M-CRESOL

Waste code: D025
Waste name: P-CRESOL

Waste code: D026
Waste name: CRESOL

Waste code: D027
Waste name: 1,4-DICHLOROBENZENE

Waste code: D028
Waste name: 1,2-DICHLOROETHANE

Waste code: D029
Waste name: 1,1-DICHLOROETHYLENE

Waste code: D030
Waste name: 2,4-DINITROTOLUENE

Waste code: D032
Waste name: HEXACHLOROBENZENE

Waste code: D033
Waste name: HEXACHLOROBUTADIENE

Waste code: D035
Waste name: METHYL ETHYL KETONE

Waste code: D036
Waste name: NITROBENZENE

Waste code: D038
Waste name: PYRIDINE

Waste code: D039
Waste name: TETRACHLOROETHYLENE

Waste code: D040
Waste name: TRICHLOROETHYLENE

Waste code: D043
Waste name: VINYL CHLORIDE

Waste code: F001
Waste name: THE FOLLOWING SPENT HALOGENATED SOLVENTS USED IN DEGREASING: TETRACHLOROETHYLENE, TRICHLOROETHYLENE, METHYLENE CHLORIDE, 1,1,1-TRICHLOROETHANE, CARBON TETRACHLORIDE, AND CHLORINATED FLUOROCARBONS; ALL SPENT SOLVENT MIXTURES/BLENDS USED IN DEGREASING CONTAINING, BEFORE USE, A TOTAL OF TEN PERCENT OR MORE (BY VOLUME) OF ONE OR MORE OF THE ABOVE HALOGENATED SOLVENTS OR THOSE SOLVENTS LISTED IN F002, F004, AND F005, AND STILL BOTTOMS FROM THE RECOVERY OF THESE SPENT SOLVENTS AND SPENT SOLVENT MIXTURES.

Waste code: F002
Waste name: THE FOLLOWING SPENT HALOGENATED SOLVENTS: TETRACHLOROETHYLENE,

**UNIVERSITY OF NEBRASKA - LINCOLN (Continued)** **1000431484**

METHYLENE CHLORIDE, TRICHLOROETHYLENE, 1,1,1-TRICHLOROETHANE, CHLOROBENZENE, 1,1,2-TRICHLORO-1,2,2-TRIFLUOROETHANE, ORTHO-DICHLOROBENZENE, TRICHLOROFLUOROMETHANE, AND 1,1,2-TRICHLOROETHANE; ALL SPENT SOLVENT MIXTURES/BLENDS CONTAINING, BEFORE USE, A TOTAL OF TEN PERCENT OR MORE (BY VOLUME) OF ONE OR MORE OF THE ABOVE HALOGENATED SOLVENTS OR THOSE LISTED IN F001, F004, OR F005, AND STILL BOTTOMS FROM THE RECOVERY OF THESE SPENT SOLVENTS AND SPENT SOLVENT MIXTURES.

Waste code: F003
Waste name: THE FOLLOWING SPENT NON-HALOGENATED SOLVENTS: XYLENE, ACETONE, ETHYL ACETATE, ETHYL BENZENE, ETHYL ETHER, METHYL ISOBUTYL KETONE, N-BUTYL ALCOHOL, CYCLOHEXANONE, AND METHANOL; ALL SPENT SOLVENT MIXTURES/BLENDS CONTAINING, BEFORE USE, ONLY THE ABOVE SPENT NON-HALOGENATED SOLVENTS; AND ALL SPENT SOLVENT MIXTURES/BLENDS CONTAINING, BEFORE USE, ONE OR MORE OF THE ABOVE NON-HALOGENATED SOLVENTS, AND, A TOTAL OF TEN PERCENT OR MORE (BY VOLUME) OF ONE OR MORE OF THOSE SOLVENTS LISTED IN F001, F002, F004, AND F005, AND STILL BOTTOMS FROM THE RECOVERY OF THESE SPENT SOLVENTS AND SPENT SOLVENT MIXTURES.

Waste code: F005
Waste name: THE FOLLOWING SPENT NON-HALOGENATED SOLVENTS: TOLUENE, METHYL ETHYL KETONE, CARBON DISULFIDE, ISOBUTANOL, PYRIDINE, BENZENE, 2-ETHOXYETHANOL, AND 2-NITROPROPANE; ALL SPENT SOLVENT MIXTURES/BLENDS CONTAINING, BEFORE USE, A TOTAL OF TEN PERCENT OR MORE (BY VOLUME) OF ONE OR MORE OF THE ABOVE NON-HALOGENATED SOLVENTS OR THOSE SOLVENTS LISTED IN F001, F002, OR F004; AND STILL BOTTOMS FROM THE RECOVERY OF THESE SPENT SOLVENTS AND SPENT SOLVENT MIXTURES.

Waste code: P018
Waste name: BRUCINE

Waste code: P042
Waste name: 1,2-BENZENEDIOL, 4-[1-HYDROXY-2-(METHYLAMINO)ETHYL]-, (R)-

Waste code: P057
Waste name: ACETAMIDE, 2-FLUORO-

Waste code: P098
Waste name: POTASSIUM CYANIDE

Waste code: P105
Waste name: SODIUM AZIDE

Waste code: P106
Waste name: SODIUM CYANIDE

Waste code: P108
Waste name: STRYCHNIDIN-10-ONE, & SALTS

Waste code: U001
Waste name: ACETALDEHYDE (I)

Waste code: U002
Waste name: ACETONE (I)

**UNIVERSITY OF NEBRASKA - LINCOLN (Continued)** **1000431484**

Waste code: U003
Waste name: ACETONITRILE (I,T)

Waste code: U007
Waste name: ACRYLAMIDE

Waste code: U012
Waste name: ANILINE (I,T)

Waste code: U019
Waste name: BENZENE (I,T)

Waste code: U025
Waste name: DICHLOROETHYL ETHER

Waste code: U030
Waste name: BENZENE, 1-BROMO-4-PHENOXY-

Waste code: U031
Waste name: 1-BUTANOL (I)

Waste code: U037
Waste name: BENZENE, CHLORO-

Waste code: U039
Waste name: P-CHLORO-M-CRESOL

Waste code: U041
Waste name: EPICHLOROHYDRIN

Waste code: U042
Waste name: 2-CHLOROETHYL VINYL ETHER

Waste code: U043
Waste name: ETHENE, CHLORO-

Waste code: U044
Waste name: CHLOROFORM

Waste code: U045
Waste name: METHANE, CHLORO- (I, T)

Waste code: U046
Waste name: CHLOROMETHYL METHYL ETHER

Waste code: U048
Waste name: O-CHLOROPHENOL

Waste code: U052
Waste name: CRESOL (CRESYLIC ACID)

Waste code: U055
Waste name: BENZENE, (1-METHYLETHYL)- (I)

Waste code: U056
Waste name: BENZENE, HEXAHYDRO- (I)

**UNIVERSITY OF NEBRASKA - LINCOLN (Continued)** **1000431484**

Waste code: U057
Waste name: CYCLOHEXANONE (I)

Waste code: U067
Waste name: ETHANE, 1,2-DIBROMO-

Waste code: U068
Waste name: METHANE, DIBROMO-

Waste code: U070
Waste name: BENZENE, 1,2-DICHLORO-

Waste code: U071
Waste name: BENZENE, 1,3-DICHLORO-

Waste code: U072
Waste name: BENZENE, 1,4-DICHLORO-

Waste code: U076
Waste name: ETHANE, 1,1-DICHLORO-

Waste code: U077
Waste name: ETHANE, 1,2-DICHLORO-

Waste code: U078
Waste name: 1,1-DICHLOROETHYLENE

Waste code: U080
Waste name: METHANE, DICHLORO-

Waste code: U081
Waste name: 2,4-DICHLOROPHENOL

Waste code: U082
Waste name: 2,6-DICHLOROPHENOL

Waste code: U092
Waste name: DIMETHYLAMINE (I)

Waste code: U101
Waste name: 2,4-DIMETHYLPHENOL

Waste code: U105
Waste name: BENZENE, 1-METHYL-2,4-DINITRO-

Waste code: U106
Waste name: BENZENE, 2-METHYL-1,3-DINITRO-

Waste code: U108
Waste name: 1,4-DIETHYLENEOXIDE

Waste code: U112
Waste name: ACETIC ACID ETHYL ESTER (I)

Waste code: U113
Waste name: ETHYL ACRYLATE (I)

**UNIVERSITY OF NEBRASKA - LINCOLN (Continued)** **1000431484**

Waste code: U117
Waste name: ETHANE, 1,1'-OXYBIS-(I)

Waste code: U118
Waste name: ETHYL METHACRYLATE

Waste code: U119
Waste name: ETHYL METHANESULFONATE

Waste code: U122
Waste name: FORMALDEHYDE

Waste code: U126
Waste name: GLYCIDYLALDEHYDE

Waste code: U131
Waste name: ETHANE, HEXACHLORO-

Waste code: U140
Waste name: ISOBUTYL ALCOHOL (I,T)

Waste code: U147
Waste name: 2,5-FURANDIONE

Waste code: U154
Waste name: METHANOL (I)

Waste code: U159
Waste name: 2-BUTANONE (I,T)

Waste code: U161
Waste name: METHYL ISOBUTYL KETONE (I)

Waste code: U162
Waste name: METHYL METHACRYLATE (I,T)

Waste code: U165
Waste name: NAPHTHALENE

Waste code: U169
Waste name: BENZENE, NITRO-

Waste code: U170
Waste name: P-NITROPHENOL

Waste code: U171
Waste name: 2-NITROPROPANE (I,T)

Waste code: U183
Waste name: BENZENE, PENTACHLORO-

Waste code: U184
Waste name: ETHANE, PENTACHLORO-

Waste code: U186
Waste name: 1-METHYLBUTADIENE (I)

**UNIVERSITY OF NEBRASKA - LINCOLN (Continued)** **1000431484**

Waste code: U187
Waste name: ACETAMIDE, N-(4-ETHOXYPHENYL)-

Waste code: U188
Waste name: PHENOL

Waste code: U190
Waste name: 1,3-ISOBENZOFURANDIONE

Waste code: U196
Waste name: PYRIDINE

Waste code: U197
Waste name: P-BENZOQUINONE

Waste code: U207
Waste name: BENZENE, 1,2,4,5-TETRACHLORO-

Waste code: U208
Waste name: ETHANE, 1,1,1,2-TETRACHLORO-

Waste code: U209
Waste name: ETHANE, 1,1,2,2-TETRACHLORO-

Waste code: U210
Waste name: ETHENE, TETRACHLORO-

Waste code: U211
Waste name: CARBON TETRACHLORIDE

Waste code: U213
Waste name: FURAN, TETRAHYDRO-(I)

Waste code: U220
Waste name: BENZENE, METHYL-

Waste code: U225
Waste name: BROMOFORM

Waste code: U226
Waste name: ETHANE, 1,1,1-TRICHLORO-

Waste code: U227
Waste name: ETHANE, 1,1,2-TRICHLORO-

Waste code: U228
Waste name: ETHENE, TRICHLORO-

Waste code: U239
Waste name: BENZENE, DIMETHYL- (I,T)

Waste code: U240
Waste name: ACETIC ACID, (2,4-DICHLOROPHENOXY)-, SALTS & ESTERS

Waste code: U246
Waste name: CYANOGEN BROMIDE (CN)BR

**UNIVERSITY OF NEBRASKA - LINCOLN (Continued)** **1000431484**

Waste code: U328
Waste name: BENZENAMINE, 2-METHYL-

Waste code: U353
Waste name: BENZENAMINE, 4-METHYL-

Biennial Reports:

Last Biennial Reporting Year: 2007

Annual Waste Handled:

Waste code: D001
Waste name: IGNITABLE HAZARDOUS WASTES ARE THOSE WASTES WHICH HAVE A FLASHPOINT OF LESS THAN 140 DEGREES FAHRENHEIT AS DETERMINED BY A PENSKY-MARTENS CLOSED CUP FLASH POINT TESTER. ANOTHER METHOD OF DETERMINING THE FLASH POINT OF A WASTE IS TO REVIEW THE MATERIAL SAFETY DATA SHEET, WHICH CAN BE OBTAINED FROM THE MANUFACTURER OR DISTRIBUTOR OF THE MATERIAL. LACQUER THINNER IS AN EXAMPLE OF A COMMONLY USED SOLVENT WHICH WOULD BE CONSIDERED AS IGNITABLE HAZARDOUS WASTE.
Amount (Lbs): 25474

Waste code: D002
Waste name: A WASTE WHICH HAS A PH OF LESS THAN 2 OR GREATER THAN 12.5 IS CONSIDERED TO BE A CORROSIVE HAZARDOUS WASTE. SODIUM HYDROXIDE, A CAUSTIC SOLUTION WITH A HIGH PH, IS OFTEN USED BY INDUSTRIES TO CLEAN OR DEGREASE PARTS. HYDROCHLORIC ACID, A SOLUTION WITH A LOW PH, IS USED BY MANY INDUSTRIES TO CLEAN METAL PARTS PRIOR TO PAINTING. WHEN THESE CAUSTIC OR ACID SOLUTIONS BECOME CONTAMINATED AND MUST BE DISPOSED, THE WASTE WOULD BE A CORROSIVE HAZARDOUS WASTE.
Amount (Lbs): 20650

Waste code: D004
Waste name: ARSENIC
Amount (Lbs): 20170

Waste code: D005
Waste name: BARIUM
Amount (Lbs): 23225

Waste code: D006
Waste name: CADMIUM
Amount (Lbs): 9030

Waste code: D007
Waste name: CHROMIUM
Amount (Lbs): 26550

Waste code: D008
Waste name: LEAD
Amount (Lbs): 25125

Waste code: D010
Waste name: SELENIUM
Amount (Lbs): 8205

Waste code: D011
Waste name: SILVER
Amount (Lbs): 12160

**UNIVERSITY OF NEBRASKA - LINCOLN (Continued)** **1000431484**

Waste code: D018
Waste name: BENZENE
Amount (Lbs): 8460

Waste code: D019
Waste name: CARBON TETRACHLORIDE
Amount (Lbs): 6455

Waste code: D021
Waste name: CHLOROBENZENE
Amount (Lbs): 6455

Waste code: D022
Waste name: CHLOROFORM
Amount (Lbs): 6455

Waste code: D023
Waste name: O-CRESOL
Amount (Lbs): 6455

Waste code: D024
Waste name: M-CRESOL
Amount (Lbs): 6455

Waste code: D025
Waste name: P-CRESOL
Amount (Lbs): 6455

Waste code: D026
Waste name: CRESOL
Amount (Lbs): 6455

Waste code: D027
Waste name: 1,4-DICHLOROBENZENE
Amount (Lbs): 6455

Waste code: D028
Waste name: 1,2-DICHLOROETHANE
Amount (Lbs): 6455

Waste code: D029
Waste name: 1,1-DICHLOROETHYLENE
Amount (Lbs): 6455

Waste code: D030
Waste name: 2,4-DINITROTOLUENE
Amount (Lbs): 6455

Waste code: D032
Waste name: HEXACHLOROBENZENE
Amount (Lbs): 6455

Waste code: D033
Waste name: HEXACHLOROBUTADIENE
Amount (Lbs): 6455

Waste code: D035

**UNIVERSITY OF NEBRASKA - LINCOLN (Continued)** **1000431484**

Waste name: METHYL ETHYL KETONE
Amount (Lbs): 6455

Waste code: D036
Waste name: NITROBENZENE
Amount (Lbs): 6455

Waste code: D038
Waste name: PYRIDINE
Amount (Lbs): 6455

Waste code: D039
Waste name: TETRACHLOROETHYLENE
Amount (Lbs): 6455

Waste code: D040
Waste name: TRICHLOROETHYLENE
Amount (Lbs): 6455

Waste code: D042
Waste name: 2,4,6-TRICHLOROPHENOL
Amount (Lbs): 6455

Waste code: D043
Waste name: VINYL CHLORIDE
Amount (Lbs): 6455

Waste code: F001
Waste name: THE FOLLOWING SPENT HALOGENATED SOLVENTS USED IN DEGREASING: TETRACHLOROETHYLENE, TRICHLOROETHYLENE, METHYLENE CHLORIDE, 1,1,1-TRICHLOROETHANE, CARBON TETRACHLORIDE, AND CHLORINATED FLUOROCARBONS; ALL SPENT SOLVENT MIXTURES/BLENDS USED IN DEGREASING CONTAINING, BEFORE USE, A TOTAL OF TEN PERCENT OR MORE (BY VOLUME) OF ONE OR MORE OF THE ABOVE HALOGENATED SOLVENTS OR THOSE SOLVENTS LISTED IN F002, F004, AND F005, AND STILL BOTTOMS FROM THE RECOVERY OF THESE SPENT SOLVENTS AND SPENT SOLVENT MIXTURES.
Amount (Lbs): 6455

Waste code: F002
Waste name: THE FOLLOWING SPENT HALOGENATED SOLVENTS: TETRACHLOROETHYLENE, METHYLENE CHLORIDE, TRICHLOROETHYLENE, 1,1,1-TRICHLOROETHANE, CHLOROBENZENE, 1,1,2-TRICHLORO-1,2,2-TRIFLUOROETHANE, ORTHO-DICHLOROBENZENE, TRICHLOROFLUOROMETHANE, AND 1,1,2-TRICHLOROETHANE; ALL SPENT SOLVENT MIXTURES/BLENDS CONTAINING, BEFORE USE, A TOTAL OF TEN PERCENT OR MORE (BY VOLUME) OF ONE OR MORE OF THE ABOVE HALOGENATED SOLVENTS OR THOSE LISTED IN F001, F004, OR F005, AND STILL BOTTOMS FROM THE RECOVERY OF THESE SPENT SOLVENTS AND SPENT SOLVENT MIXTURES.
Amount (Lbs): 9780

Waste code: F003
Waste name: THE FOLLOWING SPENT NON-HALOGENATED SOLVENTS: XYLENE, ACETONE, ETHYL ACETATE, ETHYL BENZENE, ETHYL ETHER, METHYL ISOBUTYL KETONE, N-BUTYL ALCOHOL, CYCLOHEXANONE, AND METHANOL; ALL SPENT SOLVENT MIXTURES/BLENDS CONTAINING, BEFORE USE, ONLY THE ABOVE SPENT NON-HALOGENATED SOLVENTS; AND ALL SPENT SOLVENT MIXTURES/BLENDS CONTAINING, BEFORE USE, ONE OR MORE OF THE ABOVE NON-HALOGENATED

**UNIVERSITY OF NEBRASKA - LINCOLN (Continued)** **1000431484**

SOLVENTS, AND, A TOTAL OF TEN PERCENT OR MORE (BY VOLUME) OF ONE OR MORE OF THOSE SOLVENTS LISTED IN F001, F002, F004, AND F005, AND STILL BOTTOMS FROM THE RECOVERY OF THESE SPENT SOLVENTS AND SPENT SOLVENT MIXTURES.
Amount (Lbs): 11489

Waste code: F004
Waste name: THE FOLLOWING SPENT NON-HALOGENATED SOLVENTS: CRESOLS AND CRESYLIC ACID, AND NITROBENZENE; ALL SPENT SOLVENT MIXTURES/BLENDS CONTAINING, BEFORE USE, A TOTAL OF TEN PERCENT OR MORE (BY VOLUME) OF ONE OR MORE OF THE ABOVE NON-HALOGENATED SOLVENTS OR THOSE SOLVENTS LISTED IN F001, F002, AND F005; AND STILL BOTTOMS FROM THE RECOVERY OF THESE SPENT SOLVENTS AND SPENT SOLVENT MIXTURES.
Amount (Lbs): 6455

Waste code: F005
Waste name: THE FOLLOWING SPENT NON-HALOGENATED SOLVENTS: TOLUENE, METHYL ETHYL KETONE, CARBON DISULFIDE, ISOBUTANOL, PYRIDINE, BENZENE, 2-ETHOXYETHANOL, AND 2-NITROPROPANE; ALL SPENT SOLVENT MIXTURES/BLENDS CONTAINING, BEFORE USE, A TOTAL OF TEN PERCENT OR MORE (BY VOLUME) OF ONE OR MORE OF THE ABOVE NON-HALOGENATED SOLVENTS OR THOSE SOLVENTS LISTED IN F001, F002, OR F004; AND STILL BOTTOMS FROM THE RECOVERY OF THESE SPENT SOLVENTS AND SPENT SOLVENT MIXTURES.
Amount (Lbs): 11489

Waste code: LABP
Waste name: LAB PACK
Amount (Lbs): 4294

Waste code: P012
Waste name: ARSENIC OXIDE AS2O3
Amount (Lbs): 28

Waste code: P023
Waste name: ACETALDEHYDE, CHLORO-
Amount (Lbs): 28

Waste code: P030
Waste name: CYANIDES (SOLUBLE CYANIDE SALTS), NOT OTHERWISE SPECIFIED
Amount (Lbs): 28

Waste code: P048
Waste name: 2,4-DINITROPHENOL
Amount (Lbs): 28

Waste code: P078
Waste name: NITROGEN DIOXIDE
Amount (Lbs): 28

Waste code: P087
Waste name: OSMIUM OXIDE OSO4, (T-4)-
Amount (Lbs): 28

Waste code: P098
Waste name: POTASSIUM CYANIDE
Amount (Lbs): 28

**UNIVERSITY OF NEBRASKA - LINCOLN (Continued)** **1000431484**

Waste code: P105
Waste name: SODIUM AZIDE
Amount (Lbs): 28

Waste code: P106
Waste name: SODIUM CYANIDE
Amount (Lbs): 28

Waste code: P112
Waste name: METHANE, TETRANITRO- (R)
Amount (Lbs): 28

Waste code: P115
Waste name: SULFURIC ACID, DITHALLIUM(1+) SALT
Amount (Lbs): 28

Waste code: P119
Waste name: AMMONIUM VANADATE
Amount (Lbs): 28

Waste code: U001
Waste name: ACETALDEHYDE (I)
Amount (Lbs): 6455

Waste code: U002
Waste name: ACETONE (I)
Amount (Lbs): 6455

Waste code: U003
Waste name: ACETONITRILE (I,T)
Amount (Lbs): 6455

Waste code: U012
Waste name: ANILINE (I,T)
Amount (Lbs): 6455

Waste code: U025
Waste name: DICHLOROETHYL ETHER
Amount (Lbs): 6455

Waste code: U030
Waste name: BENZENE, 1-BROMO-4-PHENOXY-
Amount (Lbs): 6455

Waste code: U031
Waste name: 1-BUTANOL (I)
Amount (Lbs): 6455

Waste code: U035
Waste name: BENZENEBUTANOIC ACID, 4-[BIS(2-CHLOROETHYL)AMINO]-
Amount (Lbs): 4635

Waste code: U039
Waste name: P-CHLORO-M-CRESOL
Amount (Lbs): 6455

Waste code: U042

**UNIVERSITY OF NEBRASKA - LINCOLN (Continued)** **1000431484**

Waste name: 2-CHLOROETHYL VINYL ETHER
Amount (Lbs): 6455

Waste code: U043
Waste name: ETHENE, CHLORO-
Amount (Lbs): 6455

Waste code: U044
Waste name: CHLOROFORM
Amount (Lbs): 6455

Waste code: U045
Waste name: METHANE, CHLORO- (I, T)
Amount (Lbs): 6455

Waste code: U046
Waste name: CHLOROMETHYL METHYL ETHER
Amount (Lbs): 6455

Waste code: U048
Waste name: O-CHLOROPHENOL
Amount (Lbs): 1820

Waste code: U052
Waste name: CRESOL (CRESYLIC ACID)
Amount (Lbs): 6455

Waste code: U055
Waste name: BENZENE, (1-METHYLETHYL)- (I)
Amount (Lbs): 6455

Waste code: U056
Waste name: BENZENE, HEXAHYDRO- (I)
Amount (Lbs): 6455

Waste code: U057
Waste name: CYCLOHEXANONE (I)
Amount (Lbs): 6455

Waste code: U067
Waste name: ETHANE, 1,2-DIBROMO-
Amount (Lbs): 6455

Facility Has Received Notices of Violations:
Regulation violated: Not reported
Area of violation: Generators - Pre-transport
Date violation determined: 05/22/2008
Date achieved compliance: 05/29/2008
Violation lead agency: EPA
Enforcement action: WRITTEN INFORMAL
Enforcement action date: 05/22/2008
Enf. disposition status: Action Satisfied (Case Closed)
Enf. disp. status date: 07/22/2008
Enforcement lead agency: EPA
Proposed penalty amount: Not reported
Final penalty amount: Not reported

**UNIVERSITY OF NEBRASKA - LINCOLN (Continued)** **1000431484**

Paid penalty amount: Not reported

Regulation violated: Not reported
Area of violation: TSD IS-Contingency Plan and Emergency Procedures
Date violation determined: 05/22/2008
Date achieved compliance: 05/29/2008
Violation lead agency: EPA
Enforcement action: WRITTEN INFORMAL
Enforcement action date: 05/22/2008
Enf. disposition status: Action Satisfied (Case Closed)
Enf. disp. status date: 07/22/2008
Enforcement lead agency: EPA
Proposed penalty amount: Not reported
Final penalty amount: Not reported
Paid penalty amount: Not reported

Regulation violated: Not reported
Area of violation: LDR - General
Date violation determined: 05/22/2008
Date achieved compliance: 05/23/2008
Violation lead agency: EPA
Enforcement action: WRITTEN INFORMAL
Enforcement action date: 05/22/2008
Enf. disposition status: Action Satisfied (Case Closed)
Enf. disp. status date: 07/22/2008
Enforcement lead agency: EPA
Proposed penalty amount: Not reported
Final penalty amount: Not reported
Paid penalty amount: Not reported

Regulation violated: FR - 273.14(e)
Area of violation: Generators - General
Date violation determined: 01/13/2004
Date achieved compliance: 01/24/2004
Violation lead agency: EPA
Enforcement action: WRITTEN INFORMAL
Enforcement action date: 01/13/2004
Enf. disposition status: Not reported
Enf. disp. status date: Not reported
Enforcement lead agency: EPA
Proposed penalty amount: Not reported
Final penalty amount: Not reported
Paid penalty amount: Not reported

Regulation violated: FR - 262.34(c)(1)
Area of violation: Generators - Pre-transport
Date violation determined: 01/13/2004
Date achieved compliance: 01/24/2004
Violation lead agency: EPA
Enforcement action: WRITTEN INFORMAL
Enforcement action date: 01/13/2004
Enf. disposition status: Not reported
Enf. disp. status date: Not reported
Enforcement lead agency: EPA
Proposed penalty amount: Not reported
Final penalty amount: Not reported
Paid penalty amount: Not reported

**UNIVERSITY OF NEBRASKA - LINCOLN (Continued)** **1000431484**

Regulation violated: FR - 273.13(d)(1)
Area of violation: Generators - General
Date violation determined: 01/13/2004
Date achieved compliance: 01/24/2004
Violation lead agency: EPA
Enforcement action: WRITTEN INFORMAL
Enforcement action date: 01/13/2004
Enf. disposition status: Not reported
Enf. disp. status date: Not reported
Enforcement lead agency: EPA
Proposed penalty amount: Not reported
Final penalty amount: Not reported
Paid penalty amount: Not reported

Regulation violated: FR - 265.173(a)
Area of violation: Generators - Pre-transport
Date violation determined: 01/13/2004
Date achieved compliance: 01/24/2004
Violation lead agency: EPA
Enforcement action: WRITTEN INFORMAL
Enforcement action date: 01/13/2004
Enf. disposition status: Not reported
Enf. disp. status date: Not reported
Enforcement lead agency: EPA
Proposed penalty amount: Not reported
Final penalty amount: Not reported
Paid penalty amount: Not reported

Regulation violated: FR - 273.15(c)
Area of violation: Generators - General
Date violation determined: 01/13/2004
Date achieved compliance: 01/24/2004
Violation lead agency: EPA
Enforcement action: WRITTEN INFORMAL
Enforcement action date: 01/13/2004
Enf. disposition status: Not reported
Enf. disp. status date: Not reported
Enforcement lead agency: EPA
Proposed penalty amount: Not reported
Final penalty amount: Not reported
Paid penalty amount: Not reported

Regulation violated: SR - T128, Ch 10, 005.01A&B
Area of violation: Generators - General
Date violation determined: 10/06/2000
Date achieved compliance: 11/08/2000
Violation lead agency: State
Enforcement action: WRITTEN INFORMAL
Enforcement action date: 10/06/2000
Enf. disposition status: Not reported
Enf. disp. status date: Not reported
Enforcement lead agency: State
Proposed penalty amount: Not reported
Final penalty amount: Not reported
Paid penalty amount: Not reported

Regulation violated: SR - T128, Ch 25, 012.05

**UNIVERSITY OF NEBRASKA - LINCOLN (Continued)** **1000431484**

Area of violation: Generators - General
Date violation determined: 10/06/2000
Date achieved compliance: 11/08/2000
Violation lead agency: State
Enforcement action: WRITTEN INFORMAL
Enforcement action date: 10/06/2000
Enf. disposition status: Not reported
Enf. disp. status date: Not reported
Enforcement lead agency: State
Proposed penalty amount: Not reported
Final penalty amount: Not reported
Paid penalty amount: Not reported

Regulation violated: SR - T128, Ch 25, 011.04A1
Area of violation: Generators - General
Date violation determined: 10/06/2000
Date achieved compliance: 11/08/2000
Violation lead agency: State
Enforcement action: WRITTEN INFORMAL
Enforcement action date: 10/06/2000
Enf. disposition status: Not reported
Enf. disp. status date: Not reported
Enforcement lead agency: State
Proposed penalty amount: Not reported
Final penalty amount: Not reported
Paid penalty amount: Not reported

Regulation violated: SR - T128, Ch 10, 004.01A2
Area of violation: Generators - General
Date violation determined: 10/06/2000
Date achieved compliance: 11/08/2000
Violation lead agency: State
Enforcement action: WRITTEN INFORMAL
Enforcement action date: 10/06/2000
Enf. disposition status: Not reported
Enf. disp. status date: Not reported
Enforcement lead agency: State
Proposed penalty amount: Not reported
Final penalty amount: Not reported
Paid penalty amount: Not reported

Regulation violated: Not reported
Area of violation: Generators - General
Date violation determined: 06/15/1995
Date achieved compliance: 06/29/1995
Violation lead agency: EPA
Enforcement action: WRITTEN INFORMAL
Enforcement action date: 06/15/1995
Enf. disposition status: Not reported
Enf. disp. status date: Not reported
Enforcement lead agency: EPA
Proposed penalty amount: Not reported
Final penalty amount: Not reported
Paid penalty amount: Not reported

Regulation violated: Not reported
Area of violation: Generators - General

**UNIVERSITY OF NEBRASKA - LINCOLN (Continued)** **1000431484**

Date violation determined: 04/13/1988
Date achieved compliance: 05/31/1988
Violation lead agency: EPA
Enforcement action: EPA TO STATE ADMINISTRATIVE REFERRAL
Enforcement action date: 05/31/1988
Enf. disposition status: Not reported
Enf. disp. status date: Not reported
Enforcement lead agency: EPA
Proposed penalty amount: Not reported
Final penalty amount: Not reported
Paid penalty amount: Not reported

Regulation violated: Not reported
Area of violation: Generators - General
Date violation determined: 04/13/1988
Date achieved compliance: 05/31/1988
Violation lead agency: EPA
Enforcement action: WRITTEN INFORMAL
Enforcement action date: 05/31/1988
Enf. disposition status: Not reported
Enf. disp. status date: Not reported
Enforcement lead agency: State
Proposed penalty amount: Not reported
Final penalty amount: Not reported
Paid penalty amount: Not reported

Evaluation Action Summary:
Evaluation date: 05/20/2008
Evaluation: COMPLIANCE EVALUATION INSPECTION ON-SITE
Area of violation: Generators - Pre-transport
Date achieved compliance: 05/29/2008
Evaluation lead agency: EPA

Evaluation date: 05/20/2008
Evaluation: COMPLIANCE EVALUATION INSPECTION ON-SITE
Area of violation: TSD IS-Contingency Plan and Emergency Procedures
Date achieved compliance: 05/29/2008
Evaluation lead agency: EPA

Evaluation date: 05/20/2008
Evaluation: COMPLIANCE EVALUATION INSPECTION ON-SITE
Area of violation: LDR - General
Date achieved compliance: 05/23/2008
Evaluation lead agency: EPA

Evaluation date: 01/13/2004
Evaluation: COMPLIANCE EVALUATION INSPECTION ON-SITE
Area of violation: Generators - General
Date achieved compliance: 01/24/2004
Evaluation lead agency: EPA

Evaluation date: 01/13/2004
Evaluation: COMPLIANCE EVALUATION INSPECTION ON-SITE
Area of violation: Generators - Pre-transport
Date achieved compliance: 01/24/2004
Evaluation lead agency: EPA

**UNIVERSITY OF NEBRASKA - LINCOLN (Continued)** **1000431484**

Evaluation date: 09/12/2000
Evaluation: COMPLIANCE EVALUATION INSPECTION ON-SITE
Area of violation: Generators - General
Date achieved compliance: 11/08/2000
Evaluation lead agency: State

Evaluation date: 06/15/1995
Evaluation: COMPLIANCE EVALUATION INSPECTION ON-SITE
Area of violation: Generators - General
Date achieved compliance: 06/29/1995
Evaluation lead agency: EPA

Evaluation date: 04/13/1988
Evaluation: COMPLIANCE EVALUATION INSPECTION ON-SITE
Area of violation: Generators - General
Date achieved compliance: 05/31/1988
Evaluation lead agency: EPA

---

**45 South 1/8-1/4 0.160 mi. 844 ft.** | **MEADOW GOLD VEHICL** | **LUST** | **S105029542**
**7TH / M, NE CORNER** | **N/A**
**LINCOLN, NE**

**Relative: Higher**

**Actual: 1158 ft.**

LUST:
**Facility Status:** **No Further Action**
Incident Type: LUST
File Number: 021201-GW-0837
Owner/RP: MEADOW GOLD
Line Num: 393
SFM Num: 5947

---

**I46 South 1/8-1/4 0.160 mi. 847 ft.** | **WEATHERCRAFT ROOFI** | **LUST SPILLS** | **S101291971**
**645 M ST** | **N/A**
**LINCOLN, NE**

**Site 1 of 2 in cluster I**

**Relative: Higher**

**Actual: 1156 ft.**

LUST:
**Facility Status:** **Additional work needed, DEQ has not yet directed the work to begin**
Incident Type: LUST
File Number: 041996-CT-1610
Owner/RP: WEATHERCRAFT
Line Num: 676
SFM Num: 2838

NE SPILL:
File Number: 10240-DWT-1600
Owner Name: WEATHERCRAFT ROOFI
**Facility Status:** **NFA**
Incident Type: MOTOR VEHICLE
Line Num: 691
SFM Num: Not reported

**I47**
**South**
**1/8-1/4**
**0.160 mi.**
**847 ft.**

**WEATHERCRAFT CO OF LINCOLN**
**645 'M' ST**
**LINCOLN, NE 68508**

**Site 2 of 2 in cluster I**

**UST** **U004059954**
**N/A**

**Relative:**
**Higher**

**Actual:**
**1156 ft.**

UST:

| | |
|---|---|
| Facility ID: | 2838 |
| Owner: | WEATHERCRAFT CO-LINCOLN |
| Owner Address: | 545 'J' ST |
| Owner City,St,Zip: | LINCOLN, NE 68508 |
| Tank No: | 1 |
| Tank Size: | 0 |
| Tank Construction: | Not reported |
| Tank Internal Protection: | Not reported |
| Tank External Protection: | Not reported |
| Tank Contents: | Not reported |
| Tank Usage Status: | Not reported |
| Tank Type: | Not reported |
| Tank Secondary Containment: | Not reported |
| Tank Date Installed: | 0 |
| Piping Construction Material: | Not reported |

---

**48**
**SE**
**1/8-1/4**
**0.162 mi.**
**854 ft.**

**RESS MACHINE & SUPLY**
**221 S 9TH ST**
**LINCOLN, NE 68508**

**FINDS** **1000375148**
**RCRA-NonGen** **NED035074095**

**Relative:**
**Higher**

**Actual:**
**1160 ft.**

FINDS:

Registry ID: 110004073831

Environmental Interest/Information System
RCRAInfo is a national information system that supports the Resource Conservation and Recovery Act (RCRA) program through the tracking of events and activities related to facilities that generate, transport, and treat, store, or dispose of hazardous waste. RCRAInfo allows RCRA program staff to track the notification, permit, compliance, and corrective action activities required under RCRA.

RCRA-NonGen:

| | |
|---|---|
| Date form received by agency: | 11/08/2002 |
| Facility name: | RESS MACHINE & SUPLY |
| Facility address: | 221 S 9TH ST<br>LINCOLN, NE 68508 |
| EPA ID: | NED035074095 |
| Mailing address: | S 9TH ST<br>LINCOLN, NE 68508 |
| Contact: | Not reported |
| Contact address: | Not reported<br>Not reported |
| Contact country: | Not reported |
| Contact telephone: | Not reported |
| Contact email: | Not reported |
| EPA Region: | 07 |
| Classification: | Non-Generator |

**RESS MACHINE & SUPLY (Continued)** **1000375148**

Description: Handler: Non-Generators do not presently generate hazardous waste

Handler Activities Summary:

| | |
|---|---|
| U.S. importer of hazardous waste: | Unknown |
| Mixed waste (haz. and radioactive): | Unknown |
| Recycler of hazardous waste: | No |
| Transporter of hazardous waste: | No |
| Treater, storer or disposer of HW: | No |
| Underground injection activity: | No |
| On-site burner exemption: | Unknown |
| Furnace exemption: | Unknown |
| Used oil fuel burner: | No |
| Used oil processor: | No |
| User oil refiner: | No |
| Used oil fuel marketer to burner: | No |
| Used oil Specification marketer: | No |
| Used oil transfer facility: | No |
| Used oil transporter: | No |
| Off-site waste receiver: | Commercial status unknown |

Violation Status: No violations found

---

**J49** **QUICK NICKS** **UST** **U004124510**
**SSE** **830 M STREET** **N/A**
**1/8-1/4** **LINCOLN, NE 68508**
**0.177 mi.**
**936 ft.** **Site 1 of 2 in cluster J**

**Relative:**
**Higher**

**Actual:**
**1159 ft.**

UST:

| | |
|---|---|
| Facility ID: | 12392 |
| Owner: | unknown |
| Owner Address: | 830 M Street |
| Owner City,St,Zip: | Lincoln, NE 68508 |
| Tank No: | 1 |
| Tank Size: | 0 |
| Tank Construction: | Not reported |
| Tank Internal Protection: | Not reported |
| Tank External Protection: | Not reported |
| Tank Contents: | Not reported |
| Tank Usage Status: | Not reported |
| Tank Type: | Not reported |
| Tank Secondary Containment: | Not reported |
| Tank Date Installed: | 0 |
| Piping Construction Material: | Not reported |

---

**J50** **QUICK NICKS** **LUST** **S107688973**
**SSE** **830 M ST** **AIRS** **N/A**
**1/8-1/4** **LINCOLN, NE**
**0.177 mi.**
**936 ft.** **Site 2 of 2 in cluster J**

**Relative:**
**Higher**

**Actual:**
**1159 ft.**

LUST:

| | |
|---|---|
| **Facility Status:** | **Priority List for orphan sites (Responsible Party not viable)** |
| Incident Type: | LUST |
| File Number: | 072407-TH-1410 |
| Owner/RP: | Not reported |

**QUICK NICKS (Continued)** **S107688973**

Line Num: 13
SFM Num: 12392

NE AIRS:
Facility ID: 29983
Directions to Facility: NW Cnr 9th & M Sts, S Side El Charro Restaurant

---

**K51**
**East**
**1/8-1/4**
**0.204 mi.**
**1076 ft.**

**Relative:**
**Higher**

**Actual:**
**1172 ft.**

**CITY OF LINCOLN** **FINDS** **1004748175**
**129 N 10TH ROOM 103** **RCRA-CESQG** **NER000000224**
**LINCOLN, NE 68508**

**Site 1 of 4 in cluster K**

FINDS:

Registry ID: 110004084188

Environmental Interest/Information System
NCDB (National Compliance Data Base) supports implementation of the Federal Insecticide, Fungicide, and Rodenticide Act (FIFRA) and the Toxic Substances Control Act (TSCA). The system tracks inspections in regions and states with cooperative agreements, enforcement actions, and settlements.

NE-IIS (Nebraska Integrated Information System). The Nebraska Department of Environmental Quality's system maintains the EPA's facility files.

RCRAInfo is a national information system that supports the Resource Conservation and Recovery Act (RCRA) program through the tracking of events and activities related to facilities that generate, transport, and treat, store, or dispose of hazardous waste. RCRAInfo allows RCRA program staff to track the notification, permit, compliance, and corrective action activities required under RCRA.

RCRA-CESQG:
Date form received by agency: 02/12/1996
Facility name: CITY OF LINCOLN
Facility address: 129 N 10TH ROOM 103
LINCOLN, NE 68508
EPA ID: NER000000224
Mailing address: N 10TH ROOM 103
LINCOLN, NE 68508
Contact: NEAL KRIZEK
Contact address: 129 N 10TH ROOM 103
LINCOLN, NE 68508
Contact country: US
Contact telephone: (402) 441-8285
Contact email: Not reported
EPA Region: 07
Classification: Conditionally Exempt Small Quantity Generator
Description: Handler: generates 100 kg or less of hazardous waste per calendar month, and accumulates 1000 kg or less of hazardous waste at any time; or generates 1 kg or less of acutely hazardous waste per calendar month, and accumulates at any time: 1 kg or less of acutely hazardous waste; or 100 kg or less of any residue or contaminated soil, waste or

**CITY OF LINCOLN (Continued)** **1004748175**

other debris resulting from the cleanup of a spill, into or on any land or water, of acutely hazardous waste; or generates 100 kg or less of any residue or contaminated soil, waste or other debris resulting from the cleanup of a spill, into or on any land or water, of acutely hazardous waste during any calendar month, and accumulates at any time: 1 kg or less of acutely hazardous waste; or 100 kg or less of any residue or contaminated soil, waste or other debris resulting from the cleanup of a spill, into or on any land or water, of acutely hazardous waste

Owner/Operator Summary:

| | |
|---|---|
| Owner/operator name: | CITY OF LINCOLN |
| Owner/operator address: | 129 N 10TH ROOM 103<br>LINCOLN, NE 68508 |
| Owner/operator country: | Not reported |
| Owner/operator telephone: | (402) 441-8285 |
| Legal status: | Municipal |
| Owner/Operator Type: | Owner |
| Owner/Op start date: | Not reported |
| Owner/Op end date: | Not reported |

Handler Activities Summary:

| | |
|---|---|
| U.S. importer of hazardous waste: | Unknown |
| Mixed waste (haz. and radioactive): | Unknown |
| Recycler of hazardous waste: | No |
| Transporter of hazardous waste: | No |
| Treater, storer or disposer of HW: | No |
| Underground injection activity: | No |
| On-site burner exemption: | Unknown |
| Furnace exemption: | Unknown |
| Used oil fuel burner: | No |
| Used oil processor: | No |
| User oil refiner: | No |
| Used oil fuel marketer to burner: | No |
| Used oil Specification marketer: | No |
| Used oil transfer facility: | No |
| Used oil transporter: | No |
| Off-site waste receiver: | Commercial status unknown |

Hazardous Waste Summary:

| | |
|---|---|
| Waste code: | D009 |
| Waste name: | MERCURY |

Violation Status: No violations found

---

**K52** **GOVERNMENT SQUARE** **LUST** **S107415245**
**East** **129 N 10TH** **N/A**
**1/8-1/4** **LINCOLN, NE**
**0.204 mi.**
**1076 ft.** **Site 2 of 4 in cluster K**

**Relative:**
**Higher**

**Actual:**
**1172 ft.**

LUST:

| | |
|---|---|
| **Facility Status:** | **No Further Action** |
| Incident Type: | LUST-EXEMPT TK |
| File Number: | 081205-TH-1315 |
| Owner/RP: | CITY OF LINCOLN |
| Line Num: | 69 |

**GOVERNMENT SQUARE (Continued)** **S107415245**

SFM Num: 1984

---

**K53** **TLI INC** **LUST** **S101291923**
**East** **128 N 10TH ST** **N/A**
**1/8-1/4** **LINCOLN, NE**
**0.204 mi.**
**1076 ft.** **Site 3 of 4 in cluster K**

**Relative:**
**Higher**

**Actual:**
**1172 ft.**

LUST:
**Facility Status:** **No Further Action**
Incident Type: LUST
File Number: 10100-MAL-0800
Owner/RP: TLI INC
Line Num: 584
SFM Num: 3918

---

**K54** **TRAILWAYS BUS TERMINAL** **UST** **U004059443**
**East** **128 N 10TH ST** **N/A**
**1/8-1/4** **LINCOLN, NE 68508**
**0.204 mi.**
**1076 ft.** **Site 4 of 4 in cluster K**

**Relative:**
**Higher**

**Actual:**
**1172 ft.**

UST:
Facility ID: 3918
Owner: FOUR STATES REALTY CO
Owner Address: 13760 NOEL RD
Owner City,St,Zip: DALLAS, TX 75240

Tank No: 1
Tank Size: 0
Tank Construction: Not reported
Tank Internal Protection: Not reported
Tank External Protection: Not reported
Tank Contents: Not reported
Tank Usage Status: Not reported
Tank Type: Not reported
Tank Secondary Containment: Not reported
Tank Date Installed: 0
Piping Construction Material: Not reported

---

**L55** **WOODRUFF BLDG** **UST** **U004060130**
**East** **1000 'Q' ST** **N/A**
**1/8-1/4** **LINCOLN, NE 68508**
**0.206 mi.**
**1090 ft.** **Site 1 of 2 in cluster L**

**Relative:**
**Higher**

**Actual:**
**1175 ft.**

UST:
Facility ID: 10726
Owner: WOODRUFF BLDG
Owner Address: 1000 'Q' ST
Owner City,St,Zip: LINCOLN, NE 68508

Tank No: 1
Tank Size: 0
Tank Construction: Not reported

**WOODRUFF BLDG (Continued)** **U004060130**

Tank Internal Protection: Not reported
Tank External Protection: Not reported
Tank Contents: Not reported
Tank Usage Status: Not reported
Tank Type: Not reported
Tank Secondary Containment: Not reported
Tank Date Installed: 0
Piping Construction Material: Not reported

---

**L56**
**East**
**1/8-1/4**
**0.206 mi.**
**1090 ft.**

**WOODRUFF PRINTING** **FINDS** **1005411114**
**1000 Q ST** **LUST** **N/A**
**LINCOLN, NE 68508**

**Site 2 of 2 in cluster L**

**Relative:**
**Higher**

**Actual:**
**1175 ft.**

FINDS:

Registry ID: 110010168380

Environmental Interest/Information System
NE-IIS (Nebraska Integrated Information System). The Nebraska Department of Environmental Quality's system maintains the EPA's facility files.

LUST:
**Facility Status:** **No Further Action**
Incident Type: LUST
File Number: 090790-99-0001
Owner/RP: UNK, 1000 Q ST
Line Num: 617
SFM Num: 10726

---

**M57**
**ESE**
**1/8-1/4**
**0.222 mi.**
**1172 ft.**

**WORLD MOTOR WORKS** **FINDS** **1000278332**
**205 S 10TH** **RCRA-NonGen** **NED058825894**
**LINCOLN, NE 68508**

**Site 1 of 3 in cluster M**

**Relative:**
**Higher**

**Actual:**
**1163 ft.**

FINDS:

Registry ID: 110004075615

Environmental Interest/Information System
NE-IIS (Nebraska Integrated Information System). The Nebraska Department of Environmental Quality's system maintains the EPA's facility files.

RCRAInfo is a national information system that supports the Resource Conservation and Recovery Act (RCRA) program through the tracking of events and activities related to facilities that generate, transport, and treat, store, or dispose of hazardous waste. RCRAInfo allows RCRA program staff to track the notification, permit, compliance, and corrective action activities required under RCRA.

**WORLD MOTOR WORKS (Continued)** **1000278332**

RCRA-NonGen:

| | |
|---|---|
| Date form received by agency: | 01/07/2004 |
| Facility name: | WORLD MOTOR WORKS |
| Facility address: | 205 S 10TH<br>LINCOLN, NE 68508 |
| EPA ID: | NED058825894 |
| Mailing address: | S 10TH<br>LINCOLN, NE 68508 |
| Contact: | ROD BEERY |
| Contact address: | 205 S 10TH<br>LINCOLN, NE 68508 |
| Contact country: | US |
| Contact telephone: | (402) 476-6061 |
| Contact email: | Not reported |
| EPA Region: | 07 |
| Classification: | Non-Generator |
| Description: | Handler: Non-Generators do not presently generate hazardous waste |

Owner/Operator Summary:

| | |
|---|---|
| Owner/operator name: | ROD BEERY |
| Owner/operator address: | Not reported<br>Not reported |
| Owner/operator country: | Not reported |
| Owner/operator telephone: | Not reported |
| Legal status: | Private |
| Owner/Operator Type: | Owner |
| Owner/Op start date: | 01/01/0001 |
| Owner/Op end date: | Not reported |

| | |
|---|---|
| Owner/operator name: | ROD BEERY |
| Owner/operator address: | Not reported<br>Not reported |
| Owner/operator country: | Not reported |
| Owner/operator telephone: | Not reported |
| Legal status: | Private |
| Owner/Operator Type: | Owner |
| Owner/Op start date: | Not reported |
| Owner/Op end date: | Not reported |

Handler Activities Summary:

| | |
|---|---|
| U.S. importer of hazardous waste: | Unknown |
| Mixed waste (haz. and radioactive): | Unknown |
| Recycler of hazardous waste: | No |
| Transporter of hazardous waste: | No |
| Treater, storer or disposer of HW: | No |
| Underground injection activity: | No |
| On-site burner exemption: | Unknown |
| Furnace exemption: | Unknown |
| Used oil fuel burner: | No |
| Used oil processor: | No |
| User oil refiner: | No |
| Used oil fuel marketer to burner: | No |
| Used oil Specification marketer: | No |
| Used oil transfer facility: | No |
| Used oil transporter: | No |
| Off-site waste receiver: | Commercial status unknown |

**WORLD MOTOR WORKS (Continued)** **1000278332**

Historical Generators:
Date form received by agency: 07/14/1987
Facility name: WORLD MOTOR WORKS
Classification: Not a generator, verified

Hazardous Waste Summary:
Waste code: D001
Waste name: IGNITABLE HAZARDOUS WASTES ARE THOSE WASTES WHICH HAVE A FLASHPOINT OF LESS THAN 140 DEGREES FAHRENHEIT AS DETERMINED BY A PENSKY-MARTENS CLOSED CUP FLASH POINT TESTER. ANOTHER METHOD OF DETERMINING THE FLASH POINT OF A WASTE IS TO REVIEW THE MATERIAL SAFETY DATA SHEET, WHICH CAN BE OBTAINED FROM THE MANUFACTURER OR DISTRIBUTOR OF THE MATERIAL. LACQUER THINNER IS AN EXAMPLE OF A COMMONLY USED SOLVENT WHICH WOULD BE CONSIDERED AS IGNITABLE HAZARDOUS WASTE.

Waste code: F002
Waste name: THE FOLLOWING SPENT HALOGENATED SOLVENTS: TETRACHLOROETHYLENE, METHYLENE CHLORIDE, TRICHLOROETHYLENE, 1,1,1-TRICHLOROETHANE, CHLOROBENZENE, 1,1,2-TRICHLORO-1,2,2-TRIFLUOROETHANE, ORTHO-DICHLOROBENZENE, TRICHLOROFLUOROMETHANE, AND 1,1,2-TRICHLOROETHANE; ALL SPENT SOLVENT MIXTURES/BLENDS CONTAINING, BEFORE USE, A TOTAL OF TEN PERCENT OR MORE (BY VOLUME) OF ONE OR MORE OF THE ABOVE HALOGENATED SOLVENTS OR THOSE LISTED IN F001, F004, OR F005, AND STILL BOTTOMS FROM THE RECOVERY OF THESE SPENT SOLVENTS AND SPENT SOLVENT MIXTURES.

Violation Status: No violations found

---

**N58** **NEIDEN IRON & METAL CO INC** **UST** **U004057968**
**WSW** **525 'N' ST** **N/A**
**1/8-1/4** **LINCOLN, NE 68501**
**0.224 mi.**
**1184 ft.** **Site 1 of 2 in cluster N**

**Relative:**
**Lower**

**Actual:**
**1152 ft.**

UST:
Facility ID: 7268
Owner: NEIDEN IRON & METAL CO INC
Owner Address: PO BOX 81844
Owner City,St,Zip: LINCOLN, NE 68501

Tank No: 1
Tank Size: 0
Tank Construction: Not reported
Tank Internal Protection: Not reported
Tank External Protection: Not reported
Tank Contents: Not reported
Tank Usage Status: Not reported
Tank Type: Not reported
Tank Secondary Containment: Not reported
Tank Date Installed: 0
Piping Construction Material: Not reported

**N59 WSW 1/8-1/4 0.224 mi. 1184 ft.** — **NEIDEN IRON & META**, **525 N STREET**, **LINCOLN, NE** — **LUST** — **1002969883**, **N/A**

**Site 2 of 2 in cluster N**

**Relative: Lower**
**Actual: 1152 ft.**

LUST:

| | |
|---|---|
| **Facility Status:** | **No Further Action** |
| Incident Type: | LUST |
| File Number: | 021899-CT-1600 |
| Owner/RP: | NEIDEN IRON & META |
| Line Num: | 475 |
| SFM Num: | 7268 |

---

**M60 ESE 1/8-1/4 0.232 mi. 1223 ft.** — **CITY OF LINCOLN**, **233 S 10TH ST**, **LINCOLN, NE 68508** — **UST** — **U004054994**, **N/A**

**Site 2 of 3 in cluster M**

**Relative: Higher**
**Actual: 1163 ft.**

UST:

| | |
|---|---|
| Facility ID: | 1978 |
| Owner: | CITY OF LINCOLN |
| Owner Address: | 129 N 10TH ST ROOM 103 |
| Owner City,St,Zip: | LINCOLN, NE 68508 |
| | |
| Tank No: | 1 |
| Tank Size: | 0 |
| Tank Construction: | Not reported |
| Tank Internal Protection: | Not reported |
| Tank External Protection: | Not reported |
| Tank Contents: | Not reported |
| Tank Usage Status: | Not reported |
| Tank Type: | Not reported |
| Tank Secondary Containment: | Not reported |
| Tank Date Installed: | 0 |
| Piping Construction Material: | Not reported |

---

**M61 ESE 1/8-1/4 0.232 mi. 1223 ft.** — **LINCOLN POLICE DEP**, **233 S. 10TH ST.**, **LINCOLN, NE** — **LUST** — **S105173251**, **N/A**

**Site 3 of 3 in cluster M**

**Relative: Higher**
**Actual: 1163 ft.**

LUST:

| | |
|---|---|
| **Facility Status:** | **No Further Action** |
| Incident Type: | LUST-EXEMPT TK |
| File Number: | AP1978 |
| Owner/RP: | LINCOLN POLICE STA |
| Line Num: | 109 |
| SFM Num: | 1978 |

**O62 East 1/8-1/4 0.235 mi. 1240 ft.** — **YMCA - LINCOLN**, **1039 P ST**, **LINCOLN, NE** — **LUST** — **1004422565** / **N/A**

**Site 1 of 4 in cluster O**

**Relative: Higher**

**Actual: 1173 ft.**

LUST:

| | |
|---|---|
| **Facility Status:** | **No Further Action** |
| Incident Type: | LUST-EXEMPT TK |
| File Number: | AP8778 |
| Owner/RP: | YMCA - LINCOLN |
| Line Num: | 196 |
| SFM Num: | 8778 |

---

**O63 East 1/8-1/4 0.235 mi. 1240 ft.** — **DOWNTOWN YMCA**, **1039 'P' ST**, **LINCOLN, NE** — **UST**, **HIST UST** — **U003882670** / **N/A**

**Site 2 of 4 in cluster O**

**Relative: Higher**

**Actual: 1173 ft.**

UST:

| | |
|---|---|
| Facility ID: | 8778 |
| Owner: | YMCA Downtown Branch |
| Owner Address: | 1039 P Street |
| Owner City,St,Zip: | Lincoln, NE 685083618 |
| | |
| Tank No: | 1 |
| Tank Size: | 12000 |
| Tank Construction: | Fiberglass Reinforced Plastic |
| Tank Internal Protection: | Internal Lining(e.g., epoxy resins) |
| Tank External Protection: | Fiberglass Reinforced Plastic Coated |
| Tank Contents: | Heating Oil 2 |
| Tank Usage Status: | Currently in Use |
| Tank Type: | Heating Oil |
| Tank Secondary Containment: | Not reported |
| Tank Date Installed: | 1979 |
| Piping Construction Material: | Fiberglass Reinforced Plastic |

HIST UST:

| | |
|---|---|
| Facility ID: | 8778 |
| Owner: | YMCA Downtown Branch |
| Owner Address: | 1039 P Street |
| Owner City,St,Zip: | Lincoln, NE 685083618 |
| Tank Number: | 1 |
| **Tank Usage Status:** | **Currently in Use** |
| Tank Size (Gal): | 12000 |
| Tank Construction Material: | Fiberglass Reinforced Plastic |
| Tank Content(s): | Heating Oil 2 |
| Tank Installed In: | 1979 |
| Piping Construction Material(s): | Fiberglass Reinforced Plastic |

**P64 South 1/8-1/4 0.236 mi. 1245 ft.** | **MEADOW GOLD DAIRIE** | **LUST** | **S105173263**
**710 "L" STREET** | **N/A**
**LINCOLN, NE**

**Site 1 of 4 in cluster P**

**Relative: Higher**

**Actual: 1159 ft.**

LUST:
**Facility Status:** **No Further Action**
Incident Type: LUST
File Number: AP5947
Owner/RP: MEADOW GOLD DAIRIE
Line Num: 121
SFM Num: 5947

---

**P65 South 1/8-1/4 0.237 mi. 1254 ft.** | **MEADOW GOLD DAIRY** | **LUST** | **S100452977**
**726 L ST** | **SPILLS** | **N/A**
**LINCOLN, NE 68508** | **AIRS**
**NPDES**
**TIER 2**

**Site 2 of 4 in cluster P**

**Relative: Higher**

**Actual: 1159 ft.**

LUST:
**Facility Status:** **No Further Action**
Incident Type: LUST
File Number: 011907-TH-0645
Owner/RP: MEADOW GOLD DAIRY
Line Num: 394
SFM Num: 5947

**Facility Status:** **No Further Action**
Incident Type: LUST
File Number: 040793-RM-1340
Owner/RP: MEADOW GOLD DAIRY
Line Num: 395
SFM Num: 5947

NE SPILL:
File Number: 122801-QK-1655
Owner Name: MEADOW GOLD DAIRY
**Facility Status:** **NFA**
Incident Type: FIXED FACILITY
Line Num: 456
SFM Num: NONE

File Number: 042008-ML-1108
Owner Name: MEADOW GOLD DAIRY
**Facility Status:** **NFA**
Incident Type: MOTOR VEHICLE
Line Num: 454
SFM Num: Not reported

NE AIRS:
Facility ID: 58602
Directions to Facility: S-L St,W-8th St,E-7th St,N-Midwest Steel Works

NE NPDES:
Facility ID: 58602
Directions to Facility: S-L St,W-8th St,E-7th St,N-Midwest Steel Works
Program Acronym: PCS

**MEADOW GOLD DAIRY (Continued)** **S100452977**

NE TIER 2:
Facility ID: 58602
Facility County: 109
Case Number: 7664939
Max. Amount: 2
Average Amount: 2
Chemical ID: 4302
Chemical Reporting Name(Active Ingredient): SULFURIC ACID
Chemical Reporting Name(Trade Name): SULFURIC ACID (BATTERIES & LAB)
Case Number: 68334305
Max. Amount: 5
Average Amount: 4
Chemical ID: 4527
Chemical Reporting Name(Active Ingredient): DIESEL FUEL #1 & #2
Chemical Reporting Name(Trade Name): DIESEL FUEL
Case Number: 7664417
Max. Amount: 4
Average Amount: 4
Chemical ID: 145
Chemical Reporting Name(Active Ingredient): AMMONIA SOLUTION, (WITH > 44% AMMONIA)
Chemical Reporting Name(Trade Name): AMMONIA
Case Number: 1310732
Max. Amount: 2
Average Amount: 1
Chemical ID: 4311
Chemical Reporting Name(Active Ingredient): SODIUM HYDROXIDE, (DRY SOLID, FLAKE, BEAD)
Chemical Reporting Name(Trade Name): CAUSTIC SODA
Case Number: 8006619
Max. Amount: 4
Average Amount: 4
Chemical ID: 3850
Chemical Reporting Name(Active Ingredient): GASOLINE
Chemical Reporting Name(Trade Name): GASOLINE
Case Number: 7664939
Max. Amount: 2
Average Amount: 2
Chemical ID: 4302
Chemical Reporting Name(Active Ingredient): SULFURIC ACID
Chemical Reporting Name(Trade Name): SULFURIC ACID (BATTERIES & LAB)
Case Number: 7664939
Max. Amount: 3
Average Amount: 3
Chemical ID: 4302
Chemical Reporting Name(Active Ingredient): SULFURIC ACID
Chemical Reporting Name(Trade Name): SULFURIC ACID
Case Number: 7664417
Max. Amount: 4
Average Amount: 4
Chemical ID: 145
Chemical Reporting Name(Active Ingredient): AMMONIA SOLUTION, (WITH > 44% AMMONIA)
Chemical Reporting Name(Trade Name): AMMONIA
Case Number: 1310732
Max. Amount: 4
Average Amount: 3
Chemical ID: 4311
Chemical Reporting Name(Active Ingredient): SODIUM HYDROXIDE, (DRY SOLID, FLAKE, BEAD)
Chemical Reporting Name(Trade Name): CAUSTIC SODA

**MEADOW GOLD DAIRY (Continued)** **S100452977**

Case Number: 7664417
Max. Amount: 4
Average Amount: 4
Chemical ID: 145
Chemical Reporting Name(Active Ingredient): AMMONIA SOLUTION, (WITH > 44% AMMONIA)
Chemical Reporting Name(Trade Name): AMMONIA
Case Number: 7664417
Max. Amount: 4
Average Amount: 4
Chemical ID: 145
Chemical Reporting Name(Active Ingredient): AMMONIA SOLUTION, (WITH > 44% AMMONIA)
Chemical Reporting Name(Trade Name): AMMONIA
Case Number: 7697372
Max. Amount: 3
Average Amount: 3
Chemical ID: 2076
Chemical Reporting Name(Active Ingredient): NITRIC ACID, (<=40%)
Chemical Reporting Name(Trade Name): NITRIC ACID
Case Number: 7664939
Max. Amount: 2
Average Amount: 1
Chemical ID: 4302
Chemical Reporting Name(Active Ingredient): SULFURIC ACID
Chemical Reporting Name(Trade Name): SULFURIC ACID (BATTERIES & LAB)

---

**P66** **MEADOW GOLD DAIRIES LINCOLN** **FINDS** **1004555622**
**South** **726 "L" STREET** **RCRA-CESQG** **NED007265226**
**1/8-1/4** **LINCOLN, NE 68508**
**0.237 mi.**
**1254 ft.** **Site 3 of 4 in cluster P**

**Relative:**
**Higher**

**Actual:**
**1159 ft.**

FINDS:

Registry ID: 110000561295

Environmental Interest/Information System

AFS (Aerometric Information Retrieval System (AIRS) Facility Subsystem) replaces the former Compliance Data System (CDS), the National Emission Data System (NEDS), and the Storage and Retrieval of Aerometric Data (SAROAD). AIRS is the national repository for information concerning airborne pollution in the United States. AFS is used to track emissions and compliance data from industrial plants. AFS data are utilized by states to prepare State Implementation Plans to comply with regulatory programs and by EPA as an input for the estimation of total national emissions. AFS is undergoing a major redesign to support facility operating permits required under Title V of the Clean Air Act.

NCDB (National Compliance Data Base) supports implementation of the Federal Insecticide, Fungicide, and Rodenticide Act (FIFRA) and the Toxic Substances Control Act (TSCA). The system tracks inspections in regions and states with cooperative agreements, enforcement actions, and settlements.

NE-IIS (Nebraska Integrated Information System). The Nebraska Department of Environmental Quality's system maintains the EPA's facility files.

**MEADOW GOLD DAIRIES LINCOLN (Continued)** **1004555622**

US EPA TRIS (Toxics Release Inventory System) contains information from facilities on the amounts of over 300 listed toxic chemicals that these facilities release directly to air, water, land, or that are transported off-site.

US National Pollutant Discharge Elimination System (NPDES) module of the Compliance Information System (ICIS) tracks surface water permits issued under the Clean Water Act. Under NPDES, all facilities that discharge pollutants from any point source into waters of the United States are required to obtain a permit. The permit will likely contain limits on what can be discharged, impose monitoring and reporting requirements, and include other provisions to ensure that the discharge does not adversely affect water quality.

RCRAInfo is a national information system that supports the Resource Conservation and Recovery Act (RCRA) program through the tracking of events and activities related to facilities that generate, transport, and treat, store, or dispose of hazardous waste. RCRAInfo allows RCRA program staff to track the notification, permit, compliance, and corrective action activities required under RCRA.

PCS (Permit Compliance System) is a computerized management information system that contains data on National Pollutant Discharge Elimination System (NPDES) permit holding facilities. PCS tracks the permit, compliance, and enforcement status of NPDES facilities.

US EPA Risk Management Plan (RMP) database stores the risk management plans reported by companies that handle, manufacture, use, or store certain flammable or toxic substances, as required under section 112(r) of the Clean Air Act (CAA).

RCRA-CESQG:

| | |
|---|---|
| Date form received by agency: | 07/03/1996 |
| Facility name: | MEADOW GOLD DAIRIES |
| Facility address: | 726 L ST<br>LINCOLN, NE 685082433 |
| EPA ID: | NED007265226 |
| Mailing address: | L ST<br>LINCOLN, NE 685082433 |
| Contact: | BILL FRALICK |
| Contact address: | 726 L ST<br>LINCOLN, NE 685082433 |
| Contact country: | US |
| Contact telephone: | (402) 434-8400 |
| Contact email: | Not reported |
| EPA Region: | 07 |
| Classification: | Conditionally Exempt Small Quantity Generator |
| Description: | Handler: generates 100 kg or less of hazardous waste per calendar month, and accumulates 1000 kg or less of hazardous waste at any time; or generates 1 kg or less of acutely hazardous waste per calendar month, and accumulates at any time: 1 kg or less of acutely hazardous waste; or 100 kg or less of any residue or contaminated soil, waste or other debris resulting from the cleanup of a spill, into or on any land or water, of acutely hazardous waste; or generates 100 kg or less of any residue or contaminated soil, waste or other debris resulting from the cleanup of a spill, into or on any land or water, of acutely |

**MEADOW GOLD DAIRIES LINCOLN (Continued)** **1004555622**

hazardous waste during any calendar month, and accumulates at any time: 1 kg or less of acutely hazardous waste; or 100 kg or less of any residue or contaminated soil, waste or other debris resulting from the cleanup of a spill, into or on any land or water, of acutely hazardous waste

Owner/Operator Summary:

| | |
|---|---|
| Owner/operator name: | BORDEN INC |
| Owner/operator address: | 180 EAST BROAD ST<br>COLUMBUS, OH 43215 |
| Owner/operator country: | Not reported |
| Owner/operator telephone: | (614) 225-4000 |
| Legal status: | Private |
| Owner/Operator Type: | Owner |
| Owner/Op start date: | Not reported |
| Owner/Op end date: | Not reported |

Handler Activities Summary:

| | |
|---|---|
| U.S. importer of hazardous waste: | Unknown |
| Mixed waste (haz. and radioactive): | Unknown |
| Recycler of hazardous waste: | No |
| Transporter of hazardous waste: | No |
| Treater, storer or disposer of HW: | No |
| Underground injection activity: | No |
| On-site burner exemption: | Unknown |
| Furnace exemption: | Unknown |
| Used oil fuel burner: | No |
| Used oil processor: | No |
| User oil refiner: | No |
| Used oil fuel marketer to burner: | No |
| Used oil Specification marketer: | No |
| Used oil transfer facility: | No |
| Used oil transporter: | No |
| Off-site waste receiver: | Commercial status unknown |

Hazardous Waste Summary:

| | |
|---|---|
| Waste code: | D001 |
| Waste name: | IGNITABLE HAZARDOUS WASTES ARE THOSE WASTES WHICH HAVE A FLASHPOINT OF LESS THAN 140 DEGREES FAHRENHEIT AS DETERMINED BY A PENSKY-MARTENS CLOSED CUP FLASH POINT TESTER. ANOTHER METHOD OF DETERMINING THE FLASH POINT OF A WASTE IS TO REVIEW THE MATERIAL SAFETY DATA SHEET, WHICH CAN BE OBTAINED FROM THE MANUFACTURER OR DISTRIBUTOR OF THE MATERIAL. LACQUER THINNER IS AN EXAMPLE OF A COMMONLY USED SOLVENT WHICH WOULD BE CONSIDERED AS IGNITABLE HAZARDOUS WASTE. |
| Violation Status: | No violations found |

---

**P67** **MEADOW GOLD DAIRIES INC** **UST** **U003882174**
**South** **726 'L' ST** **HIST UST** **N/A**
**1/8-1/4** **LINCOLN, NE 68501**
**0.237 mi.**
**1254 ft.** **Site 4 of 4 in cluster P**

**Relative:**
**Higher**

**Actual:**
**1159 ft.**

UST:

| | |
|---|---|
| Facility ID: | 5948 |
| Owner: | MEADOW GOLD DAIRIES INC |
| Owner Address: | 726 'L' ST |

**MEADOW GOLD DAIRIES INC (Continued)** **U003882174**

Owner City,St,Zip: LINCOLN, NE 68501

Tank No: 1
Tank Size: 0
Tank Construction: Not reported
Tank Internal Protection: Not reported
Tank External Protection: Not reported
Tank Contents: Not reported
Tank Usage Status: Not reported
Tank Type: Not reported
Tank Secondary Containment: Not reported
Tank Date Installed: 0
Piping Construction Material: Not reported

Tank No: 2
Tank Size: 10000
Tank Construction: Steel
Tank Internal Protection: Unknown, UPGRADE 98
Tank External Protection: Galvanic/Sacrificial Current Cathodic Protection, Impressed Current Cathodic Protection
Tank Contents: Gasoline
Tank Usage Status: Currently in Use
Tank Type: Heating Oil
Tank Secondary Containment: Not reported
Tank Date Installed: 1983
Piping Construction Material: Steel

Tank No: 3
Tank Size: 20000
Tank Construction: Fiberglass Reinforced Plastic
Tank Internal Protection: Not reported
Tank External Protection: Not reported
Tank Contents: #2 Diesel
Tank Usage Status: Currently in Use
Tank Type: Federally Regulated
Tank Secondary Containment: Double Walled
Tank Date Installed: 2006
Piping Construction Material: Plastic

HIST UST:
Facility ID: 5947
Owner: MEADOW GOLD DAIRIES INC
Owner Address: 726 'L' ST
Owner City,St,Zip: LINCOLN, NE 685010000
Tank Number: 1
**Tank Usage Status: Currently in Use**
Tank Size (Gal): 30000
Tank Construction Material: Steel
Tank Content(s): #2 Diesel
Tank Installed In: 1972
Piping Construction Material(s): Fiberglass Reinforced Plastic

Facility ID: 5947
Owner: MEADOW GOLD DAIRIES INC
Owner Address: 726 'L' ST

**MEADOW GOLD DAIRIES INC (Continued)** **U003882174**

| | |
|---|---|
| Owner City,St,Zip: | LINCOLN, NE 685010000 |
| Tank Number: | 2 |
| **Tank Usage Status:** | **Currently in Use** |
| Tank Size (Gal): | 10000 |
| Tank Construction Material: | Steel |
| Tank Content(s): | Gasoline |
| Tank Installed In: | 1983 |
| Piping Construction Material(s): | Steel |

---

**O68** **SAM LAWRENCE HOTEL** **LUST** **S105173282**
**East** **1042 "P" ST** **N/A**
**1/8-1/4** **LINCOLN, NE**
**0.238 mi.**
**1257 ft.** **Site 3 of 4 in cluster O**

**Relative:**
**Higher**

**Actual:**
**1174 ft.**

LUST:

| | |
|---|---|
| **Facility Status:** | **No Further Action** |
| Incident Type: | LUST |
| File Number: | APS-1957 |
| Owner/RP: | CITY OF LINCOLN |
| Line Num: | 164 |
| SFM Num: | 10763 |

---

**O69** **SAM LAWRENCE HOTEL (FORMER)** **UST** **U004058839**
**East** **1042 'P' ST** **N/A**
**1/8-1/4** **LINCOLN, NE 68508**
**0.238 mi.**
**1257 ft.** **Site 4 of 4 in cluster O**

**Relative:**
**Higher**

**Actual:**
**1174 ft.**

UST:

| | |
|---|---|
| Facility ID: | 10763 |
| Owner: | CITY OF LINCOLN |
| Owner Address: | REAL ESTATE OLD FED BLDG |
| Owner City,St,Zip: | LINCOLN, NE 68508 |
| | |
| Tank No: | 1 |
| Tank Size: | 0 |
| Tank Construction: | Not reported |
| Tank Internal Protection: | Not reported |
| Tank External Protection: | Not reported |
| Tank Contents: | Not reported |
| Tank Usage Status: | Not reported |
| Tank Type: | Not reported |
| Tank Secondary Containment: | Not reported |
| Tank Date Installed: | 0 |
| Piping Construction Material: | Not reported |

**Q70 SSW 1/8-1/4 0.242 mi. 1280 ft.** | **INDUSTRIAL SPECIALTIES**
**603 L ST**
**LINCOLN, NE 68508** | **RCRA-CESQG** | **1000428370**
**NED981507833**

**Site 1 of 2 in cluster Q**

**Relative: Higher**

**Actual: 1155 ft.**

RCRA-CESQG:

| | |
|---|---|
| Date form received by agency: | 04/08/1996 |
| Facility name: | INDUSTRIAL SPECIALTIES |
| Facility address: | 603 L ST<br>LINCOLN, NE 68508 |
| EPA ID: | NED981507833 |
| Mailing address: | L ST<br>LINCOLN, NE 68508 |
| Contact: | RANDY RIEKE |
| Contact address: | 603 L ST<br>LINCOLN, NE 68508 |
| Contact country: | US |
| Contact telephone: | (402) 474-6603 |
| Contact email: | Not reported |
| EPA Region: | 07 |
| Classification: | Conditionally Exempt Small Quantity Generator |
| Description: | Handler: generates 100 kg or less of hazardous waste per calendar month, and accumulates 1000 kg or less of hazardous waste at any time; or generates 1 kg or less of acutely hazardous waste per calendar month, and accumulates at any time: 1 kg or less of acutely hazardous waste; or 100 kg or less of any residue or contaminated soil, waste or other debris resulting from the cleanup of a spill, into or on any land or water, of acutely hazardous waste; or generates 100 kg or less of any residue or contaminated soil, waste or other debris resulting from the cleanup of a spill, into or on any land or water, of acutely hazardous waste during any calendar month, and accumulates at any time: 1 kg or less of acutely hazardous waste; or 100 kg or less of any residue or contaminated soil, waste or other debris resulting from the cleanup of a spill, into or on any land or water, of acutely hazardous waste |

Owner/Operator Summary:

| | |
|---|---|
| Owner/operator name: | ELMER WESSEL |
| Owner/operator address: | 603 L ST<br>LINCOLN, NE 68508 |
| Owner/operator country: | Not reported |
| Owner/operator telephone: | (402) 423-1604 |
| Legal status: | Private |
| Owner/Operator Type: | Owner |
| Owner/Op start date: | Not reported |
| Owner/Op end date: | Not reported |

Handler Activities Summary:

| | |
|---|---|
| U.S. importer of hazardous waste: | Unknown |
| Mixed waste (haz. and radioactive): | Unknown |
| Recycler of hazardous waste: | No |
| Transporter of hazardous waste: | No |
| Treater, storer or disposer of HW: | No |
| Underground injection activity: | No |
| On-site burner exemption: | Unknown |
| Furnace exemption: | Unknown |
| Used oil fuel burner: | No |

**INDUSTRIAL SPECIALTIES (Continued)** **1000428370**

Used oil processor: No
User oil refiner: No
Used oil fuel marketer to burner: No
Used oil Specification marketer: No
Used oil transfer facility: No
Used oil transporter: No
Off-site waste receiver: Commercial status unknown

Hazardous Waste Summary:
Waste code: D001
Waste name: IGNITABLE HAZARDOUS WASTES ARE THOSE WASTES WHICH HAVE A FLASHPOINT OF LESS THAN 140 DEGREES FAHRENHEIT AS DETERMINED BY A PENSKY-MARTENS CLOSED CUP FLASH POINT TESTER. ANOTHER METHOD OF DETERMINING THE FLASH POINT OF A WASTE IS TO REVIEW THE MATERIAL SAFETY DATA SHEET, WHICH CAN BE OBTAINED FROM THE MANUFACTURER OR DISTRIBUTOR OF THE MATERIAL. LACQUER THINNER IS AN EXAMPLE OF A COMMONLY USED SOLVENT WHICH WOULD BE CONSIDERED AS IGNITABLE HAZARDOUS WASTE.

Violation Status: No violations found

---

**Q71**
**SSW**
**1/8-1/4**
**0.242 mi.**
**1280 ft.**

**IMSCORP** **RCRA-SQG** **1000428369**
**603 L STREET** **FINDS** **NED072915895**
**LINCOLN, NE 68508**

**Site 2 of 2 in cluster Q**

**Relative:**
**Higher**

**Actual:**
**1155 ft.**

RCRA-SQG:
Date form received by agency: 02/11/1998
Facility name: IMSCORP
Facility address: 603 L STREET
LINCOLN, NE 68508
EPA ID: NED072915895
Mailing address: L STREET
LINCOLN, NE 68508
Contact: SUSAN WHITE
Contact address: 603 L STREET
LINCOLN, NE 68508
Contact country: US
Contact telephone: (402) 474-6603
Contact email: Not reported
EPA Region: 07
Land type: Facility is not located on Indian land. Additional information is not known.
Classification: Small Small Quantity Generator
Description: Handler: generates more than 100 and less than 1000 kg of hazardous waste during any calendar month and accumulates less than 6000 kg of hazardous waste at any time; or generates 100 kg or less of hazardous waste during any calendar month, and accumulates more than 1000 kg of hazardous waste at any time

Owner/Operator Summary:
Owner/operator name: INDUSTRIAL MACHINE SPECIALTIES INC
Owner/operator address: Not reported
Not reported
Owner/operator country: Not reported
Owner/operator telephone: Not reported
Legal status: Private
Owner/Operator Type: Owner
Owner/Op start date: Not reported

**IMSCORP (Continued)** **1000428369**

Owner/Op end date: Not reported

Handler Activities Summary:
U.S. importer of hazardous waste: Unknown
Mixed waste (haz. and radioactive): Unknown
Recycler of hazardous waste: No
Transporter of hazardous waste: No
Treater, storer or disposer of HW: No
Underground injection activity: No
On-site burner exemption: Unknown
Furnace exemption: Unknown
Used oil fuel burner: No
Used oil processor: No
User oil refiner: No
Used oil fuel marketer to burner: No
Used oil Specification marketer: No
Used oil transfer facility: No
Used oil transporter: No
Off-site waste receiver: Commercial status unknown

Hazardous Waste Summary:
Waste code: F001
Waste name: THE FOLLOWING SPENT HALOGENATED SOLVENTS USED IN DEGREASING: TETRACHLOROETHYLENE, TRICHLOROETHYLENE, METHYLENE CHLORIDE, 1,1,1-TRICHLOROETHANE, CARBON TETRACHLORIDE, AND CHLORINATED FLUOROCARBONS; ALL SPENT SOLVENT MIXTURES/BLENDS USED IN DEGREASING CONTAINING, BEFORE USE, A TOTAL OF TEN PERCENT OR MORE (BY VOLUME) OF ONE OR MORE OF THE ABOVE HALOGENATED SOLVENTS OR THOSE SOLVENTS LISTED IN F002, F004, AND F005, AND STILL BOTTOMS FROM THE RECOVERY OF THESE SPENT SOLVENTS AND SPENT SOLVENT MIXTURES.

Facility Has Received Notices of Violations:
Regulation violated: SS - sr
Area of violation: Generators - General
Date violation determined: 11/19/1997
Date achieved compliance: 12/10/1997
Violation lead agency: State
Enforcement action: WRITTEN INFORMAL
Enforcement action date: 11/19/1997
Enf. disposition status: Not reported
Enf. disp. status date: Not reported
Enforcement lead agency: State
Proposed penalty amount: Not reported
Final penalty amount: Not reported
Paid penalty amount: Not reported

Evaluation Action Summary:
Evaluation date: 10/28/1997
Evaluation: FOCUSED COMPLIANCE INSPECTION
Area of violation: Generators - General
Date achieved compliance: 12/10/1997
Evaluation lead agency: State

FINDS:

Registry ID: 110004076375

**IMSCORP (Continued)** **1000428369**

Environmental Interest/Information System
NE-IIS (Nebraska Integrated Information System). The Nebraska Department of Environmental Quality's system maintains the EPA's facility files.

RCRAInfo is a national information system that supports the Resource Conservation and Recovery Act (RCRA) program through the tracking of events and activities related to facilities that generate, transport, and treat, store, or dispose of hazardous waste. RCRAInfo allows RCRA program staff to track the notification, permit, compliance, and corrective action activities required under RCRA.

---

**R72** **GEORGIA PACIFIC CORP** **FINDS** **1005880540**
**SSW** **545 L ST** **LUST** **N/A**
**1/4-1/2** **LINCOLN, NE 68508**
**0.250 mi.**
**1322 ft.** **Site 1 of 2 in cluster R**

**Relative:**
**Lower**

**Actual:**
**1154 ft.**

FINDS:

Registry ID: 110010162607

Environmental Interest/Information System
NE-IIS (Nebraska Integrated Information System). The Nebraska Department of Environmental Quality's system maintains the EPA's facility files.

LUST:
**Facility Status:** **No Further Action**
Incident Type: LUST
File Number: 081596-NH-0800
Owner/RP: GEORGIA PACIFIC CO
Line Num: 208
SFM Num: 2806

---

**R73** **INDUSTRIAL POWDER** **LUST** **S104737480**
**SSW** **540 L ST** **SPILLS** **N/A**
**1/4-1/2** **LINCOLN, NE** **NPDES**
**0.251 mi.**
**1326 ft.** **Site 2 of 2 in cluster R**

**Relative:**
**Lower**

**Actual:**
**1154 ft.**

LUST:
**Facility Status:** **No Further Action**
Incident Type: LUST
File Number: 101290-99-0004
Owner/RP: INDUSTRIAL MACHINE
Line Num: 252
SFM Num: 4564

NE SPILL:
File Number: 081308-KM-0917
Owner Name: SOURCEONE
**Facility Status:** **NFA**

**INDUSTRIAL POWDER (Continued)** **S104737480**

Incident Type: FIXED FACILITY
Line Num: 570
SFM Num: NONE

NE NPDES:
Facility ID: 32044
Directions to Facility: NW cnr 6th & L Sts
Program Acronym: PCS

---

**74**
**SE**
**1/4-1/2**
**0.267 mi.**
**1409 ft.**

**GROSS AMOCO** **LUST** **S101291623**
**315 SOUTH 10TH ST** **N/A**
**LINCOLN, NE**

**Relative:**
**Higher**

**Actual:**
**1169 ft.**

LUST:
**Facility Status:** **No Further Action**
Incident Type: LUST
File Number: 04269-DDB-1131
Owner/RP: BP AMOCO OIL CO
Line Num: 70
SFM Num: 488

---

**75**
**West**
**1/4-1/2**
**0.299 mi.**
**1578 ft.**

**HERGERT OIL** **LUST** **S104535090**
**240 P STREET** **N/A**
**LINCOLN, NE**

**Relative:**
**Lower**

**Actual:**
**1149 ft.**

LUST:
**Facility Status:** **Additional work needed, DEQ has not yet directed the work to begin**
Incident Type: LUST
File Number: 062891-CT-1005
Owner/RP: HERGERT OIL
Line Num: 233
SFM Num: 7401

---

**76**
**NE**
**1/4-1/2**
**0.309 mi.**
**1630 ft.**

**BIG RED SHOP** **LUST** **S100066259**
**10 / U, NW CORNER** **N/A**
**LINCOLN, NE**

**Relative:**
**Higher**

**Actual:**
**1160 ft.**

LUST:
**Facility Status:** **Priority List for orphan sites (Responsible Party not viable)**
Incident Type: LUST
File Number: 07256-BHI-1515
Owner/RP: UNK, 10 & U, NW CO
Line Num: 615
SFM Num: NONE

**S77**
**SE**
**1/4-1/2**
**0.313 mi.**
**1651 ft.**

**MARTENS SERVICE**
**401 S 10 ST**
**LINCOLN, NE**

**LUST** **S101291847**
**N/A**

**Site 1 of 3 in cluster S**

**Relative:**
**Higher**

**Actual:**
**1173 ft.**

LUST:
**Facility Status:** **No Further Action**
Incident Type: LUST
File Number: 08256-RRV-1030
Owner/RP: MARTENS SERVICE
Line Num: 390
SFM Num: 6959

---

**S78**
**SE**
**1/4-1/2**
**0.313 mi.**
**1651 ft.**

**CONNER'S ANTIQUES**
**1001 L ST**
**LINCOLN, NE**

**LUST** **S106866138**
**N/A**

**Site 2 of 3 in cluster S**

**Relative:**
**Higher**

**Actual:**
**1173 ft.**

LUST:
**Facility Status:** **No Further Action**
Incident Type: LUST-EXEMPT TK
File Number: 021405-TH-0830
Owner/RP: Not reported
Line Num: 37
SFM Num: 12280

---

**T79**
**South**
**1/4-1/2**
**0.315 mi.**
**1665 ft.**

**LINCOLN ELECTRIC S**
**7 / K, NW CORNER**
**LINCOLN, NE**

**LUST** **S100066349**
**N/A**

**Site 1 of 2 in cluster T**

**Relative:**
**Higher**

**Actual:**
**1160 ft.**

LUST:
**Facility Status:** **No Further Action**
Incident Type: LUST
File Number: 04287-DBH-1000
Owner/RP: LINCOLN ELECTRIC S
Line Num: 328
SFM Num: 2586

---

**S80**
**SE**
**1/4-1/2**
**0.319 mi.**
**1683 ft.**

**CLOVER AUTO**
**410 S 10TH ST**
**LINCOLN, NE**

**LUST** **U000914691**
**N/A**

**Site 3 of 3 in cluster S**

**Relative:**
**Higher**

**Actual:**
**1173 ft.**

LUST:
**Facility Status:** **Additional work needed, DEQ has not yet directed the work to begin**
Incident Type: LUST
File Number: 120498-GW-0900
Owner/RP: CLOVER AUTO
Line Num: 128
SFM Num: 6959

**81 ENE 1/4-1/2 0.322 mi. 1701 ft.** | **LINCOLN COMM ANX #1** | **FUDS** | **1009484232** **N/A**

**LINCOLN, NE**

**Relative: Higher**

**Actual: 1181 ft.**

FUDS:

| | |
|---|---|
| Federal Facility ID: | NE9799F0453 |
| FUDS #: | B07NE0073 |
| Facility Name: | LINCOLN COMM ANX #1 |
| City: | LINCOLN |
| State: | NE |
| EPA Region: | 7 |
| County: | LANCASTER |
| Congressional District: | 01 |
| US Army District: | Omaha District (NWO) |
| Fiscal Year: | 2007 |
| Telephone: | 402-221-3917 |
| NPL Status: | Not Listed |
| RAB: | Not reported |
| CTC: | 10.72976 |
| Current Owner: | PRIVATE |

FUDS Description Details:

CONSISTS OF 20.34 ACRES AND IS LOCATED APPROXIMATELY SIX MILES NORTHWEST OF LINCOLN, NE. THE SITE WAS UTILIZED AS AN OFF-BASE COMMUNICATION TRANSMITTER FACILITY FOR THE LINCOLN AIR FORCE BASE. IMPR OVEMENTS CONSISTED OF THE TRANSMITTER BUILDI
ING, TWO UNDERGROUND STORAGE TANKS, WATER STORAGE TANKS, SEWAGE SEPTIC TANK, SANITARY SEWER MAIN, ROADS, PARKING AND FENCING. THE FORMER COMMUNICATIONS BU ILDING HAS BEEN CONVERTED TO LIVING QUARTERS.

FUDS History Details:

20.34 ACRES WERE ACQUIRED IN 1959 FOR USE AS A COMMUNICATION TRANSMITTER ANNEX FOR THE LINCOLN AFB. A SAC PLAN 1000 RADIO WAS OPERATED AT THE SITE. THE TRANSMITTER WAS OPERATED REMOTE FROM THE LINC OLN AFB TO SATISFY FAA REGULATION. IN APRIL
1966, WHEN THE LINCOLN AFB WAS PHASED OUT, THE SITE WAS REPORTED EXCESS TO THE GSA. THE LAND WAS TRANSFERRED TO PRIVATE OWNERSHIP BY QUITCLAIM DEED IN MA Y 1967.

FUDS Current Program Details:

FUDS Future Program Details:

---

**T82 South 1/4-1/2 0.323 mi. 1705 ft.** | **OLSON BLDG-ELEV. S** | **LUST** | **S106249603** **N/A**

**510 S. 7TH STREET**
**LINCOLN, NE**

**Site 2 of 2 in cluster T**

**Relative: Higher**

**Actual: 1160 ft.**

LUST:

| | |
|---|---|
| **Facility Status:** | **High-risk site, currently in active investigation or remediation** |
| Incident Type: | LUST |
| File Number: | 071693-NM-0915 |
| Owner/RP: | OLSON BLDG-ELEVATO |
| Line Num: | 482 |
| SFM Num: | NONE |

**83**
**West**
**1/4-1/2**
**0.334 mi.**
**1766 ft.**

**DAILEY TRUST PROPE**
**241 P ST**
**LINCOLN, NE**

**LUST** **S102420379**
**N/A**

**Relative:**
**Lower**

**Actual:**
**1150 ft.**

LUST:
**Facility Status:** **Additional work needed, DEQ has not yet directed the work to begin**
Incident Type: LUST
File Number: 041994-TH-0931
Owner/RP: DAILEY TRUST PROPE
Line Num: 156
SFM Num: 5887

---

**84**
**SSW**
**1/4-1/2**
**0.335 mi.**
**1770 ft.**

**BNRR - 501 K STREE**
**500 K STREET**
**LINCOLN, NE**

**LUST** **S102420369**
**N/A**

**Relative:**
**Lower**

**Actual:**
**1154 ft.**

LUST:
**Facility Status:** **Additional work needed, DEQ has not yet directed the work to begin**
Incident Type: LUST
File Number: 091495-CT-1445
Owner/RP: BURLINGTON NORTHER
Line Num: 81
SFM Num: 11351

---

**85**
**SSE**
**1/4-1/2**
**0.340 mi.**
**1796 ft.**

**CITY OF LINCOLN**
**505 SO. 9TH**
**LINCOLN, NE**

**LUST** **S105173202**
**N/A**

**Relative:**
**Higher**

**Actual:**
**1169 ft.**

LUST:
**Facility Status:** **No Further Action**
Incident Type: LUST
File Number: AP7938
Owner/RP: CITY OF LINCOLN
Line Num: 33
SFM Num: 7938

---

**86**
**East**
**1/4-1/2**
**0.360 mi.**
**1902 ft.**

**COOPER FOUNDATION**
**211 NO. 12TH ST.**
**LINCOLN, NE**

**LUST** **U001130238**
**N/A**

**Relative:**
**Higher**

**Actual:**
**1170 ft.**

LUST:
**Facility Status:** **No Further Action**
Incident Type: LUST-EXEMPT TK
File Number: AP3178
Owner/RP: COOPER FOUNDATION
Line Num: 40
SFM Num: 3178

**87**
**ENE**
**1/4-1/2**
**0.363 mi.**
**1918 ft.**

**MANTER HALL UN-L**
**1101 T ST (S OF ST**
**LINCOLN, NE**

**LUST** **S103716019**
**N/A**

**Relative:**
**Higher**

**Actual:**
**1177 ft.**

LUST:
**Facility Status:** **Additional work needed, DEQ has not yet directed the work to begin**
Incident Type: LUST
File Number: 110698-GW-0830
Owner/RP: UNIVERSITY OF NEBR
Line Num: 610
SFM Num: 11742

---

**88**
**East**
**1/4-1/2**
**0.370 mi.**
**1954 ft.**

**D & D ENTERPRISES**
**1217 "Q" ST**
**LINCOLN, NE**

**LUST** **S105173204**
**N/A**

**Relative:**
**Higher**

**Actual:**
**1176 ft.**

LUST:
**Facility Status:** **No Further Action**
Incident Type: LUST-EXEMPT TK
File Number: APS-2079
Owner/RP: D & D ENTERPRISES
Line Num: 42
SFM Num: 10869

---

**U89**
**WSW**
**1/4-1/2**
**0.378 mi.**
**1995 ft.**

**COOK'S HAMS INC**
**200 S 2ND ST**
**LINCOLN, NE 68508**

**Site 1 of 3 in cluster U**

**LUST** **1001348367**
**TIER 2** **N/A**

**Relative:**
**Lower**

**Actual:**
**1149 ft.**

LUST:
**Facility Status:** **Additional work needed, DEQ has not yet directed the work to begin**
Incident Type: LUST-EXEMPT TK
File Number: 082196-CT-1135
Owner/RP: COOK FAMILY FOODS
Line Num: 145
SFM Num: 11223

NE TIER 2:
Facility ID: 32412
Facility County: 109
Case Number: 7681529
Max. Amount: 3
Average Amount: 3
Chemical ID: 4309
Chemical Reporting Name(Active Ingredient): SODIUM HYPOCHLORITE
Chemical Reporting Name(Trade Name): SODIUM HYPOCHLORITE
Case Number: 7664417
Max. Amount: 4
Average Amount: 4
Chemical ID: 145
Chemical Reporting Name(Active Ingredient): AMMONIA SOLUTION, (WITH > 44% AMMONIA)
Chemical Reporting Name(Trade Name): AMMONIA
Case Number: 1310732

**COOK'S HAMS INC (Continued)** **1001348367**

Max. Amount: 4
Average Amount: 3
Chemical ID: 3549
Chemical Reporting Name(Active Ingredient): SODIUM HYDROXIDE, (LIQUID)
Chemical Reporting Name(Trade Name): SODIUM HYDROXIDE
Case Number: 74986
Max. Amount: 4
Average Amount: 4
Chemical ID: 4251
Chemical Reporting Name(Active Ingredient): PROPANE
Chemical Reporting Name(Trade Name): PROPANE
Case Number: 68476302
Max. Amount: 3
Average Amount: 3
Chemical ID: 4519
Chemical Reporting Name(Active Ingredient): FUEL OIL #1 & #2
Chemical Reporting Name(Trade Name): LIGHT FUEL OILS

---

**U90**
**WSW**
**1/4-1/2**
**0.378 mi.**
**1995 ft.**

**COOK'S HAMS INC** **SHWS** **S107687840**
**200 S 2ND ST** **AIRS** **N/A**
**LINCOLN, NE 68508** **NPDES**

**Site 2 of 3 in cluster U**

**Relative:**
**Lower**

**Actual:**
**1149 ft.**

HWS:
DEQ ID: 32412
Directions to Facility: NE (Plant) & SE (Parking) Cnrs 2nd & M Sts

NE AIRS:
Facility ID: 32412
Directions to Facility: NE (Plant) & SE (Parking) Cnrs 2nd & M Sts

NE NPDES:
Facility ID: 32412
Directions to Facility: NE (Plant) & SE (Parking) Cnrs 2nd & M Sts
Program Acronym: PCS

---

**U91**
**WSW**
**1/4-1/2**
**0.378 mi.**
**1995 ft.**

**CONAGRA FOODS** **Manufactured Gas Plants** **1008408656**
**200 S 2ND STREET** **N/A**
**LINCOLN, NE 68508**

**Site 3 of 3 in cluster U**

**Relative:**
**Lower**

**Actual:**
**1149 ft.**

Manufactured Gas Plants:
Alternate Name:LINCOLN GAS AND ELECTRIC LIGHT CO; LINCOLN PUBLIC SERVICE CO; CENTRAL ELECTRIC GAS CO; CONSUMERS PUBLIC POWER DISTRICT.

**V92 North 1/4-1/2 0.381 mi. 2014 ft.** | **CITY OF LINCOLN 901 N 6TH STREET LINCOLN, NE** | **SPILLS LAST** | **S109011978 N/A**

**Site 1 of 4 in cluster V**

**Relative: Lower**

**Actual: 1148 ft.**

NE SPILL:
File Number: 121807-ML-1845
Owner Name: CITY OF LINCOLN
**Facility Status: SUSP/PEND**
Incident Type: ABV GRND TNK
Line Num: 226
SFM Num: Not reported

LAST:
File Number: 121807-ML-1845
Owner/RP: CITY OF LINCOLN
**Facility Status: SUSP/PEND**
Incident Type: ABV GRND TNK
Line Num: 226
SFM Num: Not reported

---

**V93 North 1/4-1/2 0.381 mi. 2014 ft.** | **STREET & TRAFFIC O 901 N 6TH ST LINCOLN, NE** | **LUST** | **S102420371 N/A**

**Site 2 of 4 in cluster V**

**Relative: Lower**

**Actual: 1148 ft.**

LUST:
**Facility Status: No Further Action**
Incident Type: LUST
File Number: 111202-99-0000
Owner/RP: CITY OF LINCOLN
Line Num: 109
SFM Num: 1071

---

**V94 North 1/4-1/2 0.381 mi. 2014 ft.** | **PUBLIC WORKS/UTILITIES-EQUIPMENT MGMT 901 N 6TH ST LINCOLN, NE 68508** | **RCRA-SQG FINDS RCRA-TSDF** | **1000284442 NED981707722**

**Site 3 of 4 in cluster V**

**Relative: Lower**

**Actual: 1148 ft.**

RCRA-SQG:
Date form received by agency: 10/03/1995
Facility name: PUBLIC WORKS/UTILITIES-EQUIPMENT MGMT
Facility address: 901 N 6TH ST
LINCOLN, NE 68508
EPA ID: NED981707722
Mailing address: N 6TH ST
LINCOLN, NE 68508
Contact: JIM DORMER
Contact address: 901 N 6TH ST
LINCOLN, NE 68508
Contact country: US
Contact telephone: (402) 471-7705
Contact email: Not reported
EPA Region: 07
Land type: Municipal

**PUBLIC WORKS/UTILITIES-EQUIPMENT MGMT (Continued)** **1000284442**

Classification: TSDF
Description: Handler is engaged in the treatment, storage or disposal of hazardous waste
TSD commencement date: Not reported

Owner/Operator Summary:
Owner/operator name: CITY OF LINCOLN NEBRASKA
Owner/operator address: 555 SOUTH 10TH STREET
LINCOLN, NE 68508
Owner/operator country: Not reported
Owner/operator telephone: (402) 471-7705
Legal status: Municipal
Owner/Operator Type: Owner
Owner/Op start date: Not reported
Owner/Op end date: Not reported

Handler Activities Summary:
U.S. importer of hazardous waste: Unknown
Mixed waste (haz. and radioactive): Unknown
Recycler of hazardous waste: No
Transporter of hazardous waste: No
Treater, storer or disposer of HW: No
Underground injection activity: No
On-site burner exemption: Unknown
Furnace exemption: Unknown
Used oil fuel burner: No
Used oil processor: No
User oil refiner: No
Used oil fuel marketer to burner: No
Used oil Specification marketer: No
Used oil transfer facility: No
Used oil transporter: No
Off-site waste receiver: Commercial status unknown

Hazardous Waste Summary:
Waste code: D001
Waste name: IGNITABLE HAZARDOUS WASTES ARE THOSE WASTES WHICH HAVE A FLASHPOINT OF LESS THAN 140 DEGREES FAHRENHEIT AS DETERMINED BY A PENSKY-MARTENS CLOSED CUP FLASH POINT TESTER. ANOTHER METHOD OF DETERMINING THE FLASH POINT OF A WASTE IS TO REVIEW THE MATERIAL SAFETY DATA SHEET, WHICH CAN BE OBTAINED FROM THE MANUFACTURER OR DISTRIBUTOR OF THE MATERIAL. LACQUER THINNER IS AN EXAMPLE OF A COMMONLY USED SOLVENT WHICH WOULD BE CONSIDERED AS IGNITABLE HAZARDOUS WASTE.

Waste code: F001
Waste name: THE FOLLOWING SPENT HALOGENATED SOLVENTS USED IN DEGREASING: TETRACHLOROETHYLENE, TRICHLOROETHYLENE, METHYLENE CHLORIDE, 1,1,1-TRICHLOROETHANE, CARBON TETRACHLORIDE, AND CHLORINATED FLUOROCARBONS; ALL SPENT SOLVENT MIXTURES/BLENDS USED IN DEGREASING CONTAINING, BEFORE USE, A TOTAL OF TEN PERCENT OR MORE (BY VOLUME) OF ONE OR MORE OF THE ABOVE HALOGENATED SOLVENTS OR THOSE SOLVENTS LISTED IN F002, F004, AND F005, AND STILL BOTTOMS FROM THE RECOVERY OF THESE SPENT SOLVENTS AND SPENT SOLVENT MIXTURES.

Facility Has Received Notices of Violations:

**PUBLIC WORKS/UTILITIES-EQUIPMENT MGMT (Continued)** **1000284442**

Regulation violated: SR - T.128, CSR 17.002.01
Area of violation: Generators - Manifest
Date violation determined: 02/22/1999
Date achieved compliance: 02/22/1999
Violation lead agency: EPA
Enforcement action: INITIAL 3008(A) COMPLIANCE
Enforcement action date: 03/31/1999
Enf. disposition status: Not reported
Enf. disp. status date: Not reported
Enforcement lead agency: EPA
Proposed penalty amount: 52269
Final penalty amount: Not reported
Paid penalty amount: Not reported

Regulation violated: SR - T.128, CSR 17.002.01
Area of violation: Generators - Manifest
Date violation determined: 02/22/1999
Date achieved compliance: 02/22/1999
Violation lead agency: EPA
Enforcement action: FINAL 3008(A) COMPLIANCE ORDER
Enforcement action date: 05/11/2000
Enf. disposition status: Action Satisfied (Case Closed)
Enf. disp. status date: 01/15/2003
Enforcement lead agency: EPA
Proposed penalty amount: Not reported
Final penalty amount: 3121
Paid penalty amount: 3121

Regulation violated: SR - T.128, CSR 19.004.01A2
Area of violation: TSD - Container Use and Management
Date violation determined: 04/28/1998
Date achieved compliance: 05/04/1998
Violation lead agency: EPA
Enforcement action: INITIAL 3008(A) COMPLIANCE
Enforcement action date: 03/31/1999
Enf. disposition status: Not reported
Enf. disp. status date: Not reported
Enforcement lead agency: EPA
Proposed penalty amount: 52269
Final penalty amount: Not reported
Paid penalty amount: Not reported

Regulation violated: SR - T.128, CSR 19.004.01C
Area of violation: Generators - Pre-transport
Date violation determined: 04/28/1998
Date achieved compliance: 06/05/1998
Violation lead agency: EPA
Enforcement action: INITIAL 3008(A) COMPLIANCE
Enforcement action date: 03/31/1999
Enf. disposition status: Not reported
Enf. disp. status date: Not reported
Enforcement lead agency: EPA
Proposed penalty amount: 52269
Final penalty amount: Not reported
Paid penalty amount: Not reported

Regulation violated: SR - T.128, CSR 19.004.01A2

**PUBLIC WORKS/UTILITIES-EQUIPMENT MGMT (Continued)** **1000284442**

Area of violation: TSD - Container Use and Management
Date violation determined: 04/28/1998
Date achieved compliance: 05/04/1998
Violation lead agency: EPA
Enforcement action: FINAL 3008(A) COMPLIANCE ORDER
Enforcement action date: 05/11/2000
Enf. disposition status: Action Satisfied (Case Closed)
Enf. disp. status date: 01/15/2003
Enforcement lead agency: EPA
Proposed penalty amount: Not reported
Final penalty amount: 3121
Paid penalty amount: 3121

Regulation violated: SR - T.128, CSR 19.004.010
Area of violation: Generators - Pre-transport
Date violation determined: 04/28/1998
Date achieved compliance: 06/05/1998
Violation lead agency: EPA
Enforcement action: INITIAL 3008(A) COMPLIANCE
Enforcement action date: 03/31/1999
Enf. disposition status: Not reported
Enf. disp. status date: Not reported
Enforcement lead agency: EPA
Proposed penalty amount: 52269
Final penalty amount: Not reported
Paid penalty amount: Not reported

Regulation violated: SR - T.128, CSR 19.004.010
Area of violation: Generators - Pre-transport
Date violation determined: 04/28/1998
Date achieved compliance: 06/05/1998
Violation lead agency: EPA
Enforcement action: FINAL 3008(A) COMPLIANCE ORDER
Enforcement action date: 05/11/2000
Enf. disposition status: Action Satisfied (Case Closed)
Enf. disp. status date: 01/15/2003
Enforcement lead agency: EPA
Proposed penalty amount: Not reported
Final penalty amount: 3121
Paid penalty amount: 3121

Regulation violated: SR - T.128, CSR 19.004.01C
Area of violation: Generators - Pre-transport
Date violation determined: 04/28/1998
Date achieved compliance: 06/05/1998
Violation lead agency: EPA
Enforcement action: FINAL 3008(A) COMPLIANCE ORDER
Enforcement action date: 05/11/2000
Enf. disposition status: Action Satisfied (Case Closed)
Enf. disp. status date: 01/15/2003
Enforcement lead agency: EPA
Proposed penalty amount: Not reported
Final penalty amount: 3121
Paid penalty amount: 3121

Regulation violated: SR - T.128, CSR 16.001.02
Area of violation: Generators - Pre-transport

**PUBLIC WORKS/UTILITIES-EQUIPMENT MGMT (Continued)** **1000284442**

Date violation determined: 04/28/1998
Date achieved compliance: 06/05/1998
Violation lead agency: EPA
Enforcement action: INITIAL 3008(A) COMPLIANCE
Enforcement action date: 03/31/1999
Enf. disposition status: Not reported
Enf. disp. status date: Not reported
Enforcement lead agency: EPA
Proposed penalty amount: 52269
Final penalty amount: Not reported
Paid penalty amount: Not reported

Regulation violated: SR - T.128, CSR 16.001.02
Area of violation: Generators - Pre-transport
Date violation determined: 04/28/1998
Date achieved compliance: 06/05/1998
Violation lead agency: EPA
Enforcement action: FINAL 3008(A) COMPLIANCE ORDER
Enforcement action date: 05/11/2000
Enf. disposition status: Action Satisfied (Case Closed)
Enf. disp. status date: 01/15/2003
Enforcement lead agency: EPA
Proposed penalty amount: Not reported
Final penalty amount: 3121
Paid penalty amount: 3121

Evaluation Action Summary:
Evaluation date: 07/23/2002
Evaluation: FINANCIAL RECORD REVIEW
Area of violation: Not reported
Date achieved compliance: Not reported
Evaluation lead agency: State

Evaluation date: 06/29/2001
Evaluation: FINANCIAL RECORD REVIEW
Area of violation: Not reported
Date achieved compliance: Not reported
Evaluation lead agency: State

Evaluation date: 05/21/2001
Evaluation: FINANCIAL RECORD REVIEW
Area of violation: Not reported
Date achieved compliance: Not reported
Evaluation lead agency: State

Evaluation date: 04/17/2001
Evaluation: FINANCIAL RECORD REVIEW
Area of violation: Not reported
Date achieved compliance: Not reported
Evaluation lead agency: State

Evaluation date: 02/22/1999
Evaluation: NOT A SIGNIFICANT NON-COMPLIER
Area of violation: Not reported
Date achieved compliance: Not reported
Evaluation lead agency: EPA

**PUBLIC WORKS/UTILITIES-EQUIPMENT MGMT (Continued)** **1000284442**

Evaluation date: 07/23/1998
Evaluation: SIGNIFICANT NON-COMPLIER
Area of violation: Not reported
Date achieved compliance: Not reported
Evaluation lead agency: EPA

Evaluation date: 04/28/1998
Evaluation: COMPLIANCE EVALUATION INSPECTION ON-SITE
Area of violation: TSD - Container Use and Management
Date achieved compliance: 05/04/1998
Evaluation lead agency: EPA

Evaluation date: 04/28/1998
Evaluation: COMPLIANCE EVALUATION INSPECTION ON-SITE
Area of violation: Generators - Pre-transport
Date achieved compliance: 06/05/1998
Evaluation lead agency: EPA

Evaluation date: 04/28/1998
Evaluation: COMPLIANCE EVALUATION INSPECTION ON-SITE
Area of violation: Generators - Manifest
Date achieved compliance: 02/22/1999
Evaluation lead agency: EPA

FINDS:

Registry ID: 110004079489

Environmental Interest/Information System
NE-IIS (Nebraska Integrated Information System). The Nebraska Department of Environmental Quality's system maintains the EPA's facility files.

RCRAInfo is a national information system that supports the Resource Conservation and Recovery Act (RCRA) program through the tracking of events and activities related to facilities that generate, transport, and treat, store, or dispose of hazardous waste. RCRAInfo allows RCRA program staff to track the notification, permit, compliance, and corrective action activities required under RCRA.

---

**V95** **CITY OF LINCOLN** **LUST** **S105689771**
**North** **901 NO. 6TH** **SPILLS** **N/A**
**1/4-1/2** **LINCOLN, NE** **LAST**
**0.381 mi.**
**2014 ft.** **Site 4 of 4 in cluster V**

**Relative:**
**Lower**

**Actual:**
**1148 ft.**

LUST:
**Facility Status:** **No Further Action**
Incident Type: LUST
File Number: 091791-RF-0911
Owner/RP: CITY OF LINCOLN
Line Num: 108
SFM Num: 1071

NE SPILL:
File Number: 04247-BHI-1515
Owner Name: CITY OF LINCOLN

**CITY OF LINCOLN (Continued)** **S105689771**

**Facility Status:** **NFA**
Incident Type: ABV GRND TNK
Line Num: 221
SFM Num: Not reported

LAST:
File Number: 04247-BHI-1515
Owner/RP: CITY OF LINCOLN
**Facility Status:** **No Further Action**
Incident Type: ABV GRND TNK
Line Num: 221
SFM Num: Not reported

---

**96** **11TH & L PARKING G** **LUST** **S101292011**
**SE** **1124 L ST** **N/A**
**1/4-1/2** **LINCOLN, NE**
**0.382 mi.**
**2019 ft.**

**Relative:**
**Higher**

**Actual:**
**1177 ft.**

LUST:
**Facility Status:** **Priority List for orphan sites (Responsible Party not viable)**
Incident Type: LUST
File Number: 033094-JB-1320
Owner/RP: Not reported
Line Num: 8
SFM Num: 11137

---

**W97** **STARTRAN (LTS)** **LUST** **S102616380**
**South** **710 J STREET** **NPDES** **N/A**
**1/4-1/2** **LINCOLN, NE**
**0.389 mi.**
**2053 ft.** **Site 1 of 2 in cluster W**

**Relative:**
**Higher**

**Actual:**
**1163 ft.**

LUST:
**Facility Status:** **Risk Based Corrective Action investigation**
Incident Type: LUST
File Number: 010897-QK-1110
Owner/RP: CITY OF LINCOLN
Line Num: 118
SFM Num: 1976

**Facility Status:** **No Further Action**
Incident Type: LUST
File Number: 101398-99-0003
Owner/RP: CITY OF LINCOLN
Line Num: 119
SFM Num: 1976

NE NPDES:
Facility ID: 29852
Directions to Facility: NW & NE Cnrs 7th & J Sts
Program Acronym: PCS

**W98 South 1/4-1/2 0.390 mi. 2057 ft.** | **EIGHTH & J STREET POWER PLANT** | **SHWS AIRS NPDES** | **S107687983 N/A**

**725 J ST**
**LINCOLN, NE 68508**

**Site 2 of 2 in cluster W**

**Relative: Higher**

**Actual: 1165 ft.**

HWS:
DEQ ID: 58574
Directions to Facility: Bth Sds;Bds:W-7,E-8,S-H,N-K;Incl 725-751 J;645 S 8

NE AIRS:
Facility ID: 58574
Directions to Facility: Bth Sds;Bds:W-7,E-8,S-H,N-K;Incl 725-751 J;645 S 8

NE NPDES:
Facility ID: 58574
Directions to Facility: Bth Sds;Bds:W-7,E-8,S-H,N-K;Incl 725-751 J;645 S 8
Program Acronym: PCS

---

**X99 ESE 1/4-1/2 0.398 mi. 2104 ft.** | **FORMER BACK TO THE** | **LUST** | **S105620569 N/A**

**317 S 12TH**
**LINCOLN, NE**

**Site 1 of 2 in cluster X**

**Relative: Higher**

**Actual: 1172 ft.**

LUST:
**Facility Status: No Further Action**
Incident Type: LUST
File Number: AP11444
Owner/RP: BACK TO THE BIBLE
Line Num: 59
SFM Num: 11444

---

**100 SSW 1/4-1/2 0.400 mi. 2111 ft.** | **SCHIDLER'S ELECTRI** | **LUST** | **S104736527 N/A**

**535 J STREET**
**LINCOLN, NE**

**Relative: Higher**

**Actual: 1158 ft.**

LUST:
**Facility Status: No Further Action**
Incident Type: LUST
File Number: 103195-99-0000
Owner/RP: Not reported
Line Num: 9
SFM Num: 11317

**Y101**
**SSE**
**1/4-1/2**
**0.400 mi.**
**2113 ft.**

**SINCLAIR MARKETING**
**540 SOUTH 10TH STR**
**LINCOLN, NE**

**LUST** **S105528577**
**N/A**

**Site 1 of 4 in cluster Y**

**Relative:**
**Higher**

**Actual:**
**1181 ft.**

LUST:
**Facility Status:** **No Further Action**
Incident Type: LUST
File Number: 09100-EPP-1500
Owner/RP: SINCLAIR MARKETING
Line Num: 551
SFM Num: 2974

---

**102**
**West**
**1/4-1/2**
**0.401 mi.**
**2115 ft.**

**HERGERT OIL CO.**
**154 P ST**
**LINCOLN, NE**

**SPILLS** **S105241298**
**LAST** **N/A**

**Relative:**
**Lower**

**Actual:**
**1150 ft.**

NE SPILL:
File Number: 122998-JF-1545
Owner Name: HERGERT OIL COMPAN
**Facility Status:** **BACKLOG**
Incident Type: ABV GRND TNK
Line Num: 334
SFM Num: NONE

LAST:
File Number: 122998-JF-1545
Owner/RP: HERGERT OIL COMPAN
**Facility Status:** **Additional work needed, DEQ has not yet directed the work to begin**
Incident Type: ABV GRND TNK
Line Num: 334
SFM Num: NONE

---

**Z103**
**WSW**
**1/4-1/2**
**0.401 mi.**
**2119 ft.**

**LINCOLN GAS & ELECTRIC LIGHT CO**
**2ND ST & 'M' ST**
**LINCOLN, NE 68508**

**CERCLIS** **1000178930**
**FINDS** **NED986367118**

**Site 1 of 2 in cluster Z**

**Relative:**
**Lower**

**Actual:**
**1149 ft.**

CERCLIS:
Site ID: 0702150
Federal Facility: Not a Federal Facility
NPL Status: Not on the NPL
Non NPL Status: NFRAP

CERCLIS Site Contact Name(s):
Contact Name: Not reported
Contact Tel: Not reported
Contact Title: 72716

Contact Name: Not reported
Contact Tel: Not reported
Contact Title: 72717

**LINCOLN GAS & ELECTRIC LIGHT CO (Continued)** **1000178930**

Site Description: FACILITY NO LONGER STANDING. SITE NOW OWNED BY THE NEBRASKA FOUNDATION. LOW PRIORITY LSI CANDIDATE.FACILITY NO LONGER STANDING. SITE NOW OWNED BY THE NEBRASKA FOUNDATION. LOW PRIORITY LSI CANDIDATE.

CERCLIS Assessment History:

Action: DISCOVERY
Date Started: Not reported
Date Completed: 7/29/1988 0:00:00
Priority Level: Not reported

Action: PRELIMINARY ASSESSMENT
Date Started: 7/26/1988 0:00:00
Date Completed: 11/9/1988 0:00:00
Priority Level: Higher priority for further assessment

Action: SITE INSPECTION
Date Started: 11/14/1988 0:00:00
Date Completed: 1/2/1990 0:00:00
Priority Level: Higher priority for further assessment

Action: EXPANDED SITE INSPECTION
Date Started: 6/23/1999 0:00:00
Date Completed: 5/15/2002 0:00:00
Priority Level: NFRAP: No further Remedial Action planned

FINDS:

Registry ID: 110009324775

Environmental Interest/Information System
CERCLIS (Comprehensive Environmental Response, Compensation, and Liability Information System) is the Superfund database that is used to support management in all phases of the Superfund program. The system contains information on all aspects of hazardous waste sites, including an inventory of sites, planned and actual site activities, and financial information.

---

**Z104** **LINCOLN GAS WORKS** **Manufactured Gas Plants** **1008408657**
**WSW** **NEC S 6TH AND N STREETS** **N/A**
**1/4-1/2** **LINCOLN, NE 68508**
**0.402 mi.**
**2122 ft.** **Site 2 of 2 in cluster Z**

**Relative:**
**Lower**

**Actual:**
**1149 ft.**

**X105 ESE 1/4-1/2 0.409 mi. 2157 ft.** | **BACK TO THE BIBLE**
**345 S 12 ST**
**LINCOLN, NE** | **LUST** | **S101291774**
**N/A**

**Site 2 of 2 in cluster X**

**Relative: Higher**

**Actual: 1173 ft.**

LUST:

| | |
|---|---|
| **Facility Status:** | **No Further Action** |
| Incident Type: | LUST |
| File Number: | 01316-WCS-1115 |
| Owner/RP: | GOOD NEWS BROADCAS |
| Line Num: | 211 |
| SFM Num: | 11444 |

---

**AA106 NNE 1/4-1/2 0.409 mi. 2159 ft.** | **HYDROZO COATINGS CO PLANT 01**
**855 W ST**
**LINCOLN, NE 68508** | **SHWS** | **S108784984**
**N/A**

**Site 1 of 2 in cluster AA**

**Relative: Lower**

**Actual: 1149 ft.**

HWS:

| | |
|---|---|
| DEQ ID: | 64029 |
| Directions to Facility: | Just S & W of Capital Contractors, S Sde W |

---

**AA107 NNE 1/4-1/2 0.409 mi. 2159 ft.** | **HYDROZO COATINGS CO**
**855 W ST**
**LINCOLN, NE 68508** | **FINDS**
**CERC-NFRAP**
**RCRA-NonGen** | **1000368450**
**NED007265291**

**Site 2 of 2 in cluster AA**

**Relative: Lower**

**Actual: 1149 ft.**

FINDS:

Registry ID: 110004072315

Environmental Interest/Information System
RCRAInfo is a national information system that supports the Resource Conservation and Recovery Act (RCRA) program through the tracking of events and activities related to facilities that generate, transport, and treat, store, or dispose of hazardous waste. RCRAInfo allows RCRA program staff to track the notification, permit, compliance, and corrective action activities required under RCRA.

CERC-NFRAP:

| | |
|---|---|
| Site ID: | 0701849 |
| Federal Facility: | Not a Federal Facility |
| NPL Status: | Not on the NPL |
| Non NPL Status: | NFRAP |

CERCLIS-NFRAP Site Contact Name(s):

| | |
|---|---|
| Contact Title: | BUDGET COORDINATOR |
| Contact Name: | TERI HANKINS |
| Contact Tel: | (913) 551-7118 |
| | |
| Contact Title: | SITE MANAGER |
| Contact Name: | RON KING |
| Contact Tel: | (913) 551-7568 |

**HYDROZO COATINGS CO (Continued)** **1000368450**

Contact Title: Not reported
Contact Name: BRIAN MITCHELL
Contact Tel: (913) 551-7633

Contact Title: Not reported
Contact Name: CECILIA TAPIA
Contact Tel: (913) 551-7733

CERCLIS-NFRAP Assessment History:
Action: DISCOVERY
Date Started: Not reported
Date Completed: 03/14/1986
Priority Level: Not reported

Action: PRELIMINARY ASSESSMENT
Date Started: 07/15/1987
Date Completed: 12/15/1987
Priority Level: NFRAP: No further Remedial Action planned

Action: ARCHIVE SITE
Date Started: Not reported
Date Completed: 12/15/1987
Priority Level: Not reported

Action: 6H
Date Started: Not reported
Date Completed: 12/21/1987
Priority Level: Not reported

RCRA-NonGen:
Date form received by agency: 08/18/1980
Facility name: HYDROZO COATINGS CO PLANT 1
Facility address: 855 W ST
LINCOLN, NE 68508
EPA ID: NED007265291
Mailing address: PO BOX 80879
LINCOLN, NE 68501
Contact: JACK MASON
Contact address: PO BOX 80879
LINCOLN, NE 68501
Contact country: US
Contact telephone: (402) 477-6981
Contact email: Not reported
EPA Region: 07
Classification: Non-Generator
Description: Handler: Non-Generators do not presently generate hazardous waste

Owner/Operator Summary:
Owner/operator name: ARTHUR E BLACKMAN
Owner/operator address: Not reported
Not reported
Owner/operator country: Not reported
Owner/operator telephone: Not reported
Legal status: Private
Owner/Operator Type: Owner
Owner/Op start date: Not reported

**HYDROZO COATINGS CO (Continued)** **1000368450**

Owner/Op end date: Not reported

Handler Activities Summary:

| | |
|---|---|
| U.S. importer of hazardous waste: | Unknown |
| Mixed waste (haz. and radioactive): | Unknown |
| Recycler of hazardous waste: | No |
| Transporter of hazardous waste: | No |
| Treater, storer or disposer of HW: | No |
| Underground injection activity: | No |
| On-site burner exemption: | Unknown |
| Furnace exemption: | Unknown |
| Used oil fuel burner: | No |
| Used oil processor: | No |
| User oil refiner: | No |
| Used oil fuel marketer to burner: | No |
| Used oil Specification marketer: | No |
| Used oil transfer facility: | No |
| Used oil transporter: | No |
| Off-site waste receiver: | Commercial status unknown |

Hazardous Waste Summary:

Waste code: D001
Waste name: IGNITABLE HAZARDOUS WASTES ARE THOSE WASTES WHICH HAVE A FLASHPOINT OF LESS THAN 140 DEGREES FAHRENHEIT AS DETERMINED BY A PENSKY-MARTENS CLOSED CUP FLASH POINT TESTER. ANOTHER METHOD OF DETERMINING THE FLASH POINT OF A WASTE IS TO REVIEW THE MATERIAL SAFETY DATA SHEET, WHICH CAN BE OBTAINED FROM THE MANUFACTURER OR DISTRIBUTOR OF THE MATERIAL. LACQUER THINNER IS AN EXAMPLE OF A COMMONLY USED SOLVENT WHICH WOULD BE CONSIDERED AS IGNITABLE HAZARDOUS WASTE.

Waste code: D002
Waste name: A WASTE WHICH HAS A PH OF LESS THAN 2 OR GREATER THAN 12.5 IS CONSIDERED TO BE A CORROSIVE HAZARDOUS WASTE. SODIUM HYDROXIDE, A CAUSTIC SOLUTION WITH A HIGH PH, IS OFTEN USED BY INDUSTRIES TO CLEAN OR DEGREASE PARTS. HYDROCHLORIC ACID, A SOLUTION WITH A LOW PH, IS USED BY MANY INDUSTRIES TO CLEAN METAL PARTS PRIOR TO PAINTING. WHEN THESE CAUSTIC OR ACID SOLUTIONS BECOME CONTAMINATED AND MUST BE DISPOSED, THE WASTE WOULD BE A CORROSIVE HAZARDOUS WASTE.

Waste code: K078
Waste name: K078

Waste code: K082
Waste name: K082

Waste code: U031
Waste name: 1-BUTANOL (I)

Waste code: U171
Waste name: 2-NITROPROPANE (I,T)

Violation Status: No violations found

**Y108 SSE 1/4-1/2 0.410 mi. 2164 ft.** | **CITY - COUNTY BUIL** | **LUST** | **S105173201** **N/A**
**555 S 10TH**
**LINCOLN, NE**

**Site 2 of 4 in cluster Y**

**Relative: Higher**

**Actual: 1182 ft.**

LUST:
**Facility Status:** **No Further Action**
Incident Type: LUST-EXEMPT TK
File Number: AP7937
Owner/RP: CITY OF LINCOLN
Line Num: 32
SFM Num: 7937

---

**Y109 SSE 1/4-1/2 0.410 mi. 2164 ft.** | **LINCOLN PUBLIC WATER SUPPLY** | **CERC-NFRAP** | **1000178929** **NED981129042**
**555 S 10TH ST CITY BLDG**
**LINCOLN, NE 68508**

**Site 3 of 4 in cluster Y**

**Relative: Higher**

**Actual: 1182 ft.**

CERC-NFRAP:
Site ID: 0701983
Federal Facility: Not a Federal Facility
NPL Status: Not on the NPL
Non NPL Status: NFRAP

CERCLIS-NFRAP Site Contact Name(s):
Contact Title: BUDGET COORDINATOR
Contact Name: TERI HANKINS
Contact Tel: (913) 551-7118

Contact Title: SITE MANAGER
Contact Name: RON KING
Contact Tel: (913) 551-7568

Contact Title: Not reported
Contact Name: BRIAN MITCHELL
Contact Tel: (913) 551-7633

Contact Title: Not reported
Contact Name: CECILIA TAPIA
Contact Tel: (913) 551-7733

Program Priority:
Description: GAO Survey (RCED-99-22A)

CERCLIS-NFRAP Assessment History:
Action: DISCOVERY
Date Started: Not reported
Date Completed: 02/21/1986
Priority Level: Not reported

Action: 6K
Date Started: Not reported
Date Completed: 09/23/1987
Priority Level: Not reported

Action: PRELIMINARY ASSESSMENT

**LINCOLN PUBLIC WATER SUPPLY (Continued)** **1000178929**

Date Started: 11/17/1986
Date Completed: 10/02/1987
Priority Level: Low priority for further assessment

Action: SITE INSPECTION
Date Started: 01/01/1986
Date Completed: 10/13/1987
Priority Level: Low priority for further assessment

Action: 6M
Date Started: Not reported
Date Completed: 05/15/1995
Priority Level: Not reported

Action: SH
Date Started: Not reported
Date Completed: 09/29/1995
Priority Level: Not reported

Action: 6H
Date Started: Not reported
Date Completed: 09/29/1995
Priority Level: Not reported

Action: SITE INSPECTION
Date Started: Not reported
Date Completed: 04/26/2000
Priority Level: NFRAP: No further Remedial Action planned

Action: ARCHIVE SITE
Date Started: Not reported
Date Completed: 04/17/2007
Priority Level: Not reported

Action: SW
Date Started: 01/04/2004
Date Completed: 04/17/2007
Priority Level: Not reported

---

**Y110** **LINCOLN LANDFILL** **CERC-NFRAP** **1003876929**
**SSE** **555 S 10TH ST** **NED980503221**
**1/4-1/2** **LINCOLN, NE 68508**
**0.410 mi.**
**2164 ft.** **Site 4 of 4 in cluster Y**

**Relative:**
**Higher**

**Actual:**
**1182 ft.**

CERC-NFRAP:
Site ID: 0701933
Federal Facility: Not a Federal Facility
NPL Status: Not on the NPL
Non NPL Status: NFRAP

CERCLIS-NFRAP Site Contact Name(s):
Contact Title: BUDGET COORDINATOR
Contact Name: TERI HANKINS
Contact Tel: (913) 551-7118

Contact Title: SITE MANAGER

**LINCOLN LANDFILL (Continued)** **1003876929**

Contact Name: RON KING
Contact Tel: (913) 551-7568

Contact Title: Not reported
Contact Name: BRIAN MITCHELL
Contact Tel: (913) 551-7633

CERCLIS-NFRAP Assessment History:

Action: DISCOVERY
Date Started: Not reported
Date Completed: 07/01/1980
Priority Level: Not reported

Action: PRELIMINARY ASSESSMENT
Date Started: Not reported
Date Completed: 04/01/1984
Priority Level: NFRAP: No further Remedial Action planned

Action: ARCHIVE SITE
Date Started: Not reported
Date Completed: 04/01/1984
Priority Level: Not reported

Action: 6H
Date Started: Not reported
Date Completed: 04/30/1984
Priority Level: Not reported

Action: 6I
Date Started: Not reported
Date Completed: 05/28/1987
Priority Level: Not reported

---

**111 SSW 1/4-1/2 0.431 mi. 2274 ft.** | **GAMBLE ROBINSON**
**440 J ST**
**LINCOLN, NE** | **LUST** | **S101291768**
**N/A**

**Relative: Lower**

**Actual: 1153 ft.**

LUST:

**Facility Status: No Further Action**
Incident Type: LUST
File Number: 02097-BHI-1145
Owner/RP: FOOD SERVICES OF A
Line Num: 188
SFM Num: 2826

**112 East 1/4-1/2 0.435 mi. 2296 ft.**

**UNIVERSITY TOWERS**
**128 NORTH 13TH ST**
**LINCOLN, NE**

**SPILLS** **S105241259**
**LAST** **N/A**

**Relative: Higher**

**Actual: 1170 ft.**

NE SPILL:
File Number: 061998-GW-1555
Owner Name: DEVCO INVESTMENT G
**Facility Status: NFA**
Incident Type: ABV GRND TNK
Line Num: 258
SFM Num: NONE

LAST:
File Number: 061998-GW-1555
Owner/RP: DEVCO INVESTMENT G
**Facility Status: No Further Action**
Incident Type: ABV GRND TNK
Line Num: 258
SFM Num: NONE

---

**113 SSW 1/4-1/2 0.443 mi. 2337 ft.**

**BNRR - 400 J STREE**
**400 J STREET**
**LINCOLN, NE**

**LUST** **S105528877**
**N/A**

**Relative: Lower**

**Actual: 1153 ft.**

LUST:
**Facility Status: No Further Action**
Incident Type: LUST
File Number: AP11361
Owner/RP: BURLINGTON NORTHER
Line Num: 17
SFM Num: 11361

---

**114 West 1/4-1/2 0.443 mi. 2340 ft.**

**RYDER TRUCK RENTAL**
**100 P ST**
**LINCOLN, NE 68501**

**FINDS** **1000211740**
**LUST** **NED048736631**
**RCRA-NonGen**

**Relative: Lower**

**Actual: 1150 ft.**

FINDS:

Registry ID: 110004074947

Environmental Interest/Information System
NE-IIS (Nebraska Integrated Information System). The Nebraska Department of Environmental Quality's system maintains the EPA's facility files.

RCRAInfo is a national information system that supports the Resource Conservation and Recovery Act (RCRA) program through the tracking of events and activities related to facilities that generate, transport, and treat, store, or dispose of hazardous waste. RCRAInfo allows RCRA program staff to track the notification, permit, compliance, and corrective action activities required under RCRA.

**RYDER TRUCK RENTAL (Continued)** **1000211740**

LUST:

**Facility Status:** **No Further Action**
Incident Type: LUST
File Number: 030696-99-0002
Owner/RP: RYDER TRUCK RENTAL
Line Num: 525
SFM Num: 5218

**Facility Status:** **No Further Action**
Incident Type: LUST
File Number: 071795-99-0001
Owner/RP: RYDER TRUCK RENTAL
Line Num: 526
SFM Num: 5218

**Facility Status:** **No Further Action**
Incident Type: LUST
File Number: 08047-SMS-1620
Owner/RP: RYDER TRUCK RENTAL
Line Num: 527
SFM Num: 5218

**Facility Status:** **Priority List for orphan sites (Responsible Party not viable)**
Incident Type: LUST
File Number: 09157-BHI-1130
Owner/RP: UNK, 100 P ST
Line Num: 616
SFM Num: 5218

RCRA-NonGen:

Date form received by agency: 02/01/1996
Facility name: RYDER TRUCK RENTAL
Facility address: 100 P ST
LINCOLN, NE 68501
EPA ID: NED048736631
Mailing address: L ST
OMAHA, NE 68117
Contact: ALAN GARVER
Contact address: 900 WEST UPLAND AVE
LINCOLN, NE 668501
Contact country: US
Contact telephone: (402) 475-6708
Contact email: Not reported
EPA Region: 07
Classification: Non-Generator
Description: Handler: Non-Generators do not presently generate hazardous waste

Owner/Operator Summary:

Owner/operator name: RYDER TRUCK
Owner/operator address: Not reported
Not reported
Owner/operator country: Not reported
Owner/operator telephone: Not reported
Legal status: Private
Owner/Operator Type: Owner
Owner/Op start date: Not reported

**RYDER TRUCK RENTAL (Continued)** **1000211740**

Owner/Op end date: Not reported

Handler Activities Summary:

| | |
|---|---|
| U.S. importer of hazardous waste: | Unknown |
| Mixed waste (haz. and radioactive): | Unknown |
| Recycler of hazardous waste: | No |
| Transporter of hazardous waste: | No |
| Treater, storer or disposer of HW: | No |
| Underground injection activity: | No |
| On-site burner exemption: | Unknown |
| Furnace exemption: | Unknown |
| Used oil fuel burner: | No |
| Used oil processor: | No |
| User oil refiner: | No |
| Used oil fuel marketer to burner: | No |
| Used oil Specification marketer: | No |
| Used oil transfer facility: | No |
| Used oil transporter: | No |
| Off-site waste receiver: | Commercial status unknown |

Hazardous Waste Summary:

Waste code: D001
Waste name: IGNITABLE HAZARDOUS WASTES ARE THOSE WASTES WHICH HAVE A FLASHPOINT OF LESS THAN 140 DEGREES FAHRENHEIT AS DETERMINED BY A PENSKY-MARTENS CLOSED CUP FLASH POINT TESTER. ANOTHER METHOD OF DETERMINING THE FLASH POINT OF A WASTE IS TO REVIEW THE MATERIAL SAFETY DATA SHEET, WHICH CAN BE OBTAINED FROM THE MANUFACTURER OR DISTRIBUTOR OF THE MATERIAL. LACQUER THINNER IS AN EXAMPLE OF A COMMONLY USED SOLVENT WHICH WOULD BE CONSIDERED AS IGNITABLE HAZARDOUS WASTE.

Waste code: F002
Waste name: THE FOLLOWING SPENT HALOGENATED SOLVENTS: TETRACHLOROETHYLENE, METHYLENE CHLORIDE, TRICHLOROETHYLENE, 1,1,1-TRICHLOROETHANE, CHLOROBENZENE, 1,1,2-TRICHLORO-1,2,2-TRIFLUOROETHANE, ORTHO-DICHLOROBENZENE, TRICHLOROFLUOROMETHANE, AND 1,1,2-TRICHLOROETHANE; ALL SPENT SOLVENT MIXTURES/BLENDS CONTAINING, BEFORE USE, A TOTAL OF TEN PERCENT OR MORE (BY VOLUME) OF ONE OR MORE OF THE ABOVE HALOGENATED SOLVENTS OR THOSE LISTED IN F001, F004, OR F005, AND STILL BOTTOMS FROM THE RECOVERY OF THESE SPENT SOLVENTS AND SPENT SOLVENT MIXTURES.

Violation Status: No violations found

---

**115** **LINCOLN BENEFIT LI** **LUST** **S105173244**
**ESE** **206 S 13TH** **N/A**
**1/4-1/2** **LINCOLN, NE**
**0.444 mi.**
**2343 ft.**

**Relative:**
**Higher**

**Actual:**
**1171 ft.**

LUST:

| | |
|---|---|
| **Facility Status:** | **No Further Action** |
| Incident Type: | LUST-EXEMPT TK |
| File Number: | AP8919 |
| Owner/RP: | LINCOLN BENEFIT LI |
| Line Num: | 101 |
| SFM Num: | 8919 |

**116 SSE 1/4-1/2 0.447 mi. 2362 ft.**

**U-STOP #3**
**610 S 10TH ST**
**LINCOLN, NE 68503**

**LUST** **U001130167**
**UST** **N/A**
**HIST UST**

**Relative: Higher**

**Actual: 1181 ft.**

LUST:

**Facility Status:** **Risk Based Corrective Action investigation**
Incident Type: LUST
File Number: 022498-GW-0600
Owner/RP: WHITEHEAD OIL
Line Num: 686
SFM Num: 2948

**Facility Status:** **No Further Action**
Incident Type: LUST
File Number: 09258-BHI-1000
Owner/RP: U-STOP
Line Num: 595
SFM Num: NONE

UST:

Facility ID: 2948
Owner: WHITEHEAD OIL CO
Owner Address: PO BOX 30211
Owner City,St,Zip: LINCOLN, NE 68510

Tank No: 1
Tank Size: 10000
Tank Construction: Fiberglass Reinforced Plastic
Tank Internal Protection: None, UPGRADE 98
Tank External Protection: Fiberglass Reinforced Plastic Coated
Tank Contents: Gasoline
Tank Usage Status: Currently in Use
Tank Type: Federally Regulated
Tank Secondary Containment: Not reported
Tank Date Installed: 1985
Piping Construction Material: Fiberglass Reinforced Plastic

Tank No: 2
Tank Size: 10000
Tank Construction: Fiberglass Reinforced Plastic
Tank Internal Protection: None, UPGRADE 98
Tank External Protection: Fiberglass Reinforced Plastic Coated
Tank Contents: Gasoline
Tank Usage Status: Currently in Use
Tank Type: Federally Regulated
Tank Secondary Containment: Not reported
Tank Date Installed: 1985
Piping Construction Material: Fiberglass Reinforced Plastic

Tank No: 3
Tank Size: 10000
Tank Construction: Fiberglass Reinforced Plastic
Tank Internal Protection: None, UPGRADE 98
Tank External Protection: Fiberglass Reinforced Plastic Coated
Tank Contents: Gasoline

**U-STOP #3 (Continued)** **U001130167**

Tank Usage Status: Currently in Use
Tank Type: Federally Regulated
Tank Secondary Containment: Not reported
Tank Date Installed: 1985
Piping Construction Material: Fiberglass Reinforced Plastic

HIST UST:
Facility ID: 2948
Owner: WHITEHEAD OIL CO
Owner Address: PO BOX 30211
Owner City,St,Zip: LINCOLN, NE 685100000
Tank Number: 1
**Tank Usage Status: Currently in Use**
Tank Size (Gal): 10000
Tank Construction Material: Fiberglass Reinforced Plastic
Tank Content(s): Gasoline
Tank Installed In: 1985
Piping Construction Material(s): Fiberglass Reinforced Plastic

Facility ID: 2948
Owner: WHITEHEAD OIL CO
Owner Address: PO BOX 30211
Owner City,St,Zip: LINCOLN, NE 685100000
Tank Number: 2
**Tank Usage Status: Currently in Use**
Tank Size (Gal): 10000
Tank Construction Material: Fiberglass Reinforced Plastic
Tank Content(s): Gasoline
Tank Installed In: 1985
Piping Construction Material(s): Fiberglass Reinforced Plastic

Facility ID: 2948
Owner: WHITEHEAD OIL CO
Owner Address: PO BOX 30211
Owner City,St,Zip: LINCOLN, NE 685100000
Tank Number: 3
**Tank Usage Status: Currently in Use**
Tank Size (Gal): 10000
Tank Construction Material: Fiberglass Reinforced Plastic
Tank Content(s): Gasoline
Tank Installed In: 1985
Piping Construction Material(s): Fiberglass Reinforced Plastic

---

**117 East 1/4-1/2 0.451 mi. 2383 ft.** | **PAT ASH BUILDING**
**1320 P ST**
**LINCOLN, NE** | **LUST** | **S104325515**
**N/A**

**Relative: Higher**

**Actual: 1171 ft.**

LUST:
**Facility Status: Priority List for orphan sites (Responsible Party not viable)**
Incident Type: LUST
File Number: 060796-NH-1530
Owner/RP: UNKNOWN
Line Num: 643
SFM Num: NONE

**AB118** **TRAFFIC ENGINEERING** **FINDS** **1000228878**
**North** **1001 NORTH 6TH** **RCRA-TSDF** **NED981127343**
**1/4-1/2** **LINCOLN, NE 68508** **CORRACTS**
**0.453 mi.** **RCRA-CESQG**
**2394 ft.** **Site 1 of 2 in cluster AB**

**Relative:**
**Lower**

**Actual:**
**1147 ft.**

FINDS:

Registry ID: 110004078541

Environmental Interest/Information System

NE-IIS (Nebraska Integrated Information System). The Nebraska Department of Environmental Quality's system maintains the EPA's facility files.

RCRAInfo is a national information system that supports the Resource Conservation and Recovery Act (RCRA) program through the tracking of events and activities related to facilities that generate, transport, and treat, store, or dispose of hazardous waste. RCRAInfo allows RCRA program staff to track the notification, permit, compliance, and corrective action activities required under RCRA.

ICIS (Integrated Compliance Information System) is the Integrated Compliance Information System and provides a database that, when complete, will contain integrated Enforcement and Compliance information across most of EPA's programs. The vision for ICIS is to replace EPA's independent databases that contain Enforcement data with a single repository for that information. Currently, ICIS contains all Federal Administrative and Judicial enforcement actions. This information is maintained in ICIS by EPA in the Regional offices and it Headquarters. A future release of ICIS will replace the Permit Compliance System (PCS) which supports the NPDES and will integrate that information with Federal actions already in the system. ICIS also has the capability to track other activities occurring in the Region that support Compliance and Enforcement programs. These include; Incident Tracking, Compliance Assistance, and Compliance Monitoring.

RCRA-TSDF:

| | |
|---|---|
| Date form received by agency: | 09/26/1995 |
| Facility name: | TRAFFIC ENGINEERING |
| Facility address: | 1001 NORTH 6TH<br>LINCOLN, NE 68508 |
| EPA ID: | NED981127343 |
| Mailing address: | NORTH 6TH<br>LINCOLN, NE 68508 |
| Contact: | JIM HUFF |
| Contact address: | 1001 NORTH 6TH<br>LINCOLN, NE 68508 |
| Contact country: | US |
| Contact telephone: | (402) 441-7503 |
| Contact email: | Not reported |
| EPA Region: | 07 |
| Land type: | Municipal |
| Classification: | TSDF |
| Description: | Handler is engaged in the treatment, storage or disposal of hazardous waste |
| TSD commencement date: | Not reported |
| Classification: | Conditionally Exempt Small Quantity Generator |

**TRAFFIC ENGINEERING (Continued)** **1000228878**

Description: Handler: generates 100 kg or less of hazardous waste per calendar month, and accumulates 1000 kg or less of hazardous waste at any time; or generates 1 kg or less of acutely hazardous waste per calendar month, and accumulates at any time: 1 kg or less of acutely hazardous waste; or 100 kg or less of any residue or contaminated soil, waste or other debris resulting from the cleanup of a spill, into or on any land or water, of acutely hazardous waste; or generates 100 kg or less of any residue or contaminated soil, waste or other debris resulting from the cleanup of a spill, into or on any land or water, of acutely hazardous waste during any calendar month, and accumulates at any time: 1 kg or less of acutely hazardous waste; or 100 kg or less of any residue or contaminated soil, waste or other debris resulting from the cleanup of a spill, into or on any land or water, of acutely hazardous waste

Owner/Operator Summary:

| | |
|---|---|
| Owner/operator name: | CITY OF LINCOLN ATTN STEVE HUGGENBERGER |
| Owner/operator address: | 555 SOUTH 10TH STREET<br>LINCOLN, NE 68508 |
| Owner/operator country: | Not reported |
| Owner/operator telephone: | (402) 441-7285 |
| Legal status: | Municipal |
| Owner/Operator Type: | Owner |
| Owner/Op start date: | Not reported |
| Owner/Op end date: | Not reported |

Handler Activities Summary:

| | |
|---|---|
| U.S. importer of hazardous waste: | Unknown |
| Mixed waste (haz. and radioactive): | Unknown |
| Recycler of hazardous waste: | No |
| Transporter of hazardous waste: | No |
| Treater, storer or disposer of HW: | Yes |
| Underground injection activity: | No |
| On-site burner exemption: | Unknown |
| Furnace exemption: | Unknown |
| Used oil fuel burner: | No |
| Used oil processor: | No |
| User oil refiner: | No |
| Used oil fuel marketer to burner: | No |
| Used oil Specification marketer: | No |
| Used oil transfer facility: | No |
| Used oil transporter: | No |
| Off-site waste receiver: | Commercial status unknown |

Historical Generators:

| | |
|---|---|
| Date form received by agency: | 12/29/1993 |
| Facility name: | TRAFFIC ENGINEERING |
| Classification: | Small Quantity Generator |
| | |
| Date form received by agency: | 01/01/1979 |
| Facility name: | TRAFFIC ENGINEERING |
| Classification: | Small Quantity Generator |

Hazardous Waste Summary:

| | |
|---|---|
| Waste code: | F005 |

**TRAFFIC ENGINEERING (Continued)** **1000228878**

Waste name: THE FOLLOWING SPENT NON-HALOGENATED SOLVENTS: TOLUENE, METHYL ETHYL KETONE, CARBON DISULFIDE, ISOBUTANOL, PYRIDINE, BENZENE, 2-ETHOXYETHANOL, AND 2-NITROPROPANE; ALL SPENT SOLVENT MIXTURES/BLENDS CONTAINING, BEFORE USE, A TOTAL OF TEN PERCENT OR MORE (BY VOLUME) OF ONE OR MORE OF THE ABOVE NON-HALOGENATED SOLVENTS OR THOSE SOLVENTS LISTED IN F001, F002, OR F004; AND STILL BOTTOMS FROM THE RECOVERY OF THESE SPENT SOLVENTS AND SPENT SOLVENT MIXTURES.

Corrective Action Summary:

Event date: 01/28/1992
Event: CA Prioritization, Facility or area was assigned a medium corrective action priority.

Event date: 03/31/1994
Event: RFA Completed

Event date: 08/29/1997
Event: RFA Determination Of Need For An RFI, RFI is Necessary;

Event date: 02/08/2005
Event: Corrective Action Process Terminated, No Further Action

Facility Has Received Notices of Violations:

Regulation violated: SR - T. 128, CSR 17.002.01
Area of violation: Generators - Manifest
Date violation determined: 02/22/1999
Date achieved compliance: 02/22/1999
Violation lead agency: EPA
Enforcement action: FINAL 3008(A) COMPLIANCE ORDER
Enforcement action date: 05/11/2000
Enf. disposition status: Action Satisfied (Case Closed)
Enf. disp. status date: 01/15/2003
Enforcement lead agency: EPA
Proposed penalty amount: Not reported
Final penalty amount: 3122
Paid penalty amount: 3122

Regulation violated: SR - T. 128, CSR 17.002.01
Area of violation: Generators - Manifest
Date violation determined: 02/22/1999
Date achieved compliance: 02/22/1999
Violation lead agency: EPA
Enforcement action: INITIAL 3008(A) COMPLIANCE
Enforcement action date: 04/14/1999
Enf. disposition status: Not reported
Enf. disp. status date: Not reported
Enforcement lead agency: EPA
Proposed penalty amount: 52270
Final penalty amount: Not reported
Paid penalty amount: Not reported

Regulation violated: SR - T. 128, CSR 19.004.01A2
Area of violation: TSD - Container Use and Management
Date violation determined: 04/28/1998
Date achieved compliance: 05/04/1998
Violation lead agency: EPA

**TRAFFIC ENGINEERING (Continued)** **1000228878**

Enforcement action: FINAL 3008(A) COMPLIANCE ORDER
Enforcement action date: 05/11/2000
Enf. disposition status: Action Satisfied (Case Closed)
Enf. disp. status date: 01/15/2003
Enforcement lead agency: EPA
Proposed penalty amount: Not reported
Final penalty amount: 3122
Paid penalty amount: 3122

Regulation violated: SR - T. 128, CSR 19.004.01A2
Area of violation: TSD - Container Use and Management
Date violation determined: 04/28/1998
Date achieved compliance: 05/04/1998
Violation lead agency: EPA
Enforcement action: INITIAL 3008(A) COMPLIANCE
Enforcement action date: 04/14/1999
Enf. disposition status: Not reported
Enf. disp. status date: Not reported
Enforcement lead agency: EPA
Proposed penalty amount: 52270
Final penalty amount: Not reported
Paid penalty amount: Not reported

Regulation violated: SR - T. 128, CSR 16.001.02
Area of violation: Generators - Pre-transport
Date violation determined: 04/28/1998
Date achieved compliance: 06/05/1998
Violation lead agency: EPA
Enforcement action: INITIAL 3008(A) COMPLIANCE
Enforcement action date: 04/14/1999
Enf. disposition status: Not reported
Enf. disp. status date: Not reported
Enforcement lead agency: EPA
Proposed penalty amount: 52270
Final penalty amount: Not reported
Paid penalty amount: Not reported

Regulation violated: SR - T. 128, CSR 19.004.01C
Area of violation: Generators - Pre-transport
Date violation determined: 04/28/1998
Date achieved compliance: 06/05/0998
Violation lead agency: EPA
Enforcement action: INITIAL 3008(A) COMPLIANCE
Enforcement action date: 04/14/1999
Enf. disposition status: Not reported
Enf. disp. status date: Not reported
Enforcement lead agency: EPA
Proposed penalty amount: 52270
Final penalty amount: Not reported
Paid penalty amount: Not reported

Regulation violated: SR - T. 128, CSR 19.004.01D
Area of violation: Generators - Pre-transport
Date violation determined: 04/28/1998
Date achieved compliance: 06/05/1998
Violation lead agency: EPA
Enforcement action: INITIAL 3008(A) COMPLIANCE

**TRAFFIC ENGINEERING (Continued)** **1000228878**

Enforcement action date: 04/14/1999
Enf. disposition status: Not reported
Enf. disp. status date: Not reported
Enforcement lead agency: EPA
Proposed penalty amount: 52270
Final penalty amount: Not reported
Paid penalty amount: Not reported

Regulation violated: SR - T. 128, CSR 16.001.02
Area of violation: Generators - Pre-transport
Date violation determined: 04/28/1998
Date achieved compliance: 06/05/1998
Violation lead agency: EPA
Enforcement action: FINAL 3008(A) COMPLIANCE ORDER
Enforcement action date: 05/11/2000
Enf. disposition status: Action Satisfied (Case Closed)
Enf. disp. status date: 01/15/2003
Enforcement lead agency: EPA
Proposed penalty amount: Not reported
Final penalty amount: 3122
Paid penalty amount: 3122

Regulation violated: SR - T. 128, CSR 19.004.01C
Area of violation: Generators - Pre-transport
Date violation determined: 04/28/1998
Date achieved compliance: 06/05/0998
Violation lead agency: EPA
Enforcement action: FINAL 3008(A) COMPLIANCE ORDER
Enforcement action date: 05/11/2000
Enf. disposition status: Action Satisfied (Case Closed)
Enf. disp. status date: 01/15/2003
Enforcement lead agency: EPA
Proposed penalty amount: Not reported
Final penalty amount: 3122
Paid penalty amount: 3122

Regulation violated: SR - T. 128, CSR 19.004.01D
Area of violation: Generators - Pre-transport
Date violation determined: 04/28/1998
Date achieved compliance: 06/05/1998
Violation lead agency: EPA
Enforcement action: FINAL 3008(A) COMPLIANCE ORDER
Enforcement action date: 05/11/2000
Enf. disposition status: Action Satisfied (Case Closed)
Enf. disp. status date: 01/15/2003
Enforcement lead agency: EPA
Proposed penalty amount: Not reported
Final penalty amount: 3122
Paid penalty amount: 3122

Regulation violated: SR - T128 Ch 22 008
Area of violation: TSD - Financial Requirements
Date violation determined: 05/23/1996
Date achieved compliance: 08/13/1996
Violation lead agency: State
Enforcement action: Not reported
Enforcement action date: Not reported

**TRAFFIC ENGINEERING (Continued)** **1000228878**

Enf. disposition status: Not reported
Enf. disp. status date: Not reported
Enforcement lead agency: Not reported
Proposed penalty amount: Not reported
Final penalty amount: Not reported
Paid penalty amount: Not reported

Regulation violated: SS - sr
Area of violation: TSD - Financial Requirements
Date violation determined: 12/08/1994
Date achieved compliance: 04/27/1995
Violation lead agency: State
Enforcement action: WRITTEN INFORMAL
Enforcement action date: 12/16/1994
Enf. disposition status: Not reported
Enf. disp. status date: Not reported
Enforcement lead agency: State
Proposed penalty amount: Not reported
Final penalty amount: Not reported
Paid penalty amount: Not reported

Regulation violated: SS - sr
Area of violation: TSD - Contingency Plan and Emergency Procedures
Date violation determined: 04/06/1993
Date achieved compliance: 05/17/1993
Violation lead agency: State
Enforcement action: VERBAL INFORMAL
Enforcement action date: 04/06/1993
Enf. disposition status: Not reported
Enf. disp. status date: Not reported
Enforcement lead agency: State
Proposed penalty amount: Not reported
Final penalty amount: Not reported
Paid penalty amount: Not reported

Regulation violated: Not reported
Area of violation: Generators - General
Date violation determined: 01/29/1992
Date achieved compliance: 08/13/1996
Violation lead agency: EPA
Enforcement action: Not reported
Enforcement action date: Not reported
Enf. disposition status: Not reported
Enf. disp. status date: Not reported
Enforcement lead agency: Not reported
Proposed penalty amount: Not reported
Final penalty amount: Not reported
Paid penalty amount: Not reported

Regulation violated: Not reported
Area of violation: TSD - General
Date violation determined: 12/12/1989
Date achieved compliance: 05/07/1991
Violation lead agency: EPA
Enforcement action: WRITTEN INFORMAL
Enforcement action date: 12/12/1989
Enf. disposition status: Not reported

**TRAFFIC ENGINEERING (Continued)** **1000228878**

Enf. disp. status date: Not reported
Enforcement lead agency: EPA
Proposed penalty amount: Not reported
Final penalty amount: Not reported
Paid penalty amount: Not reported

Regulation violated: Not reported
Area of violation: LDR - General
Date violation determined: 12/12/1989
Date achieved compliance: 01/03/1990
Violation lead agency: EPA
Enforcement action: WRITTEN INFORMAL
Enforcement action date: 12/12/1989
Enf. disposition status: Not reported
Enf. disp. status date: Not reported
Enforcement lead agency: EPA
Proposed penalty amount: Not reported
Final penalty amount: Not reported
Paid penalty amount: Not reported

Regulation violated: Not reported
Area of violation: TSD IS-Ground-Water Monitoring
Date violation determined: 11/08/1988
Date achieved compliance: 11/08/1990
Violation lead agency: State
Enforcement action: Not reported
Enforcement action date: Not reported
Enf. disposition status: Not reported
Enf. disp. status date: Not reported
Enforcement lead agency: Not reported
Proposed penalty amount: Not reported
Final penalty amount: Not reported
Paid penalty amount: Not reported

Regulation violated: Not reported
Area of violation: TSD - General
Date violation determined: 11/08/1988
Date achieved compliance: 11/08/1990
Violation lead agency: State
Enforcement action: WRITTEN INFORMAL
Enforcement action date: 01/19/1989
Enf. disposition status: Not reported
Enf. disp. status date: Not reported
Enforcement lead agency: State
Proposed penalty amount: Not reported
Final penalty amount: Not reported
Paid penalty amount: Not reported

Regulation violated: Not reported
Area of violation: TSD - Closure/Post-Closure
Date violation determined: 11/08/1988
Date achieved compliance: 11/08/1990
Violation lead agency: State
Enforcement action: Not reported
Enforcement action date: Not reported
Enf. disposition status: Not reported
Enf. disp. status date: Not reported

**TRAFFIC ENGINEERING (Continued)** **1000228878**

Enforcement lead agency: Not reported
Proposed penalty amount: Not reported
Final penalty amount: Not reported
Paid penalty amount: Not reported

Regulation violated: Not reported
Area of violation: TSD - Closure/Post-Closure
Date violation determined: 11/08/1988
Date achieved compliance: 11/08/1990
Violation lead agency: State
Enforcement action: INITIAL CIVIL JUDICIAL ACTION FOR COMPLIANCE AND/OR MONETARY PENALTY
Enforcement action date: 11/08/1990
Enf. disposition status: Not reported
Enf. disp. status date: Not reported
Enforcement lead agency: State
Proposed penalty amount: Not reported
Final penalty amount: Not reported
Paid penalty amount: Not reported

Regulation violated: Not reported
Area of violation: TSD - General
Date violation determined: 11/08/1988
Date achieved compliance: 11/08/1990
Violation lead agency: State
Enforcement action: INITIAL CIVIL JUDICIAL ACTION FOR COMPLIANCE AND/OR MONETARY PENALTY
Enforcement action date: 11/08/1990
Enf. disposition status: Not reported
Enf. disp. status date: Not reported
Enforcement lead agency: State
Proposed penalty amount: Not reported
Final penalty amount: Not reported
Paid penalty amount: Not reported

Regulation violated: Not reported
Area of violation: TSD - General
Date violation determined: 11/08/1988
Date achieved compliance: 11/08/1990
Violation lead agency: State
Enforcement action: Not reported
Enforcement action date: Not reported
Enf. disposition status: Not reported
Enf. disp. status date: Not reported
Enforcement lead agency: Not reported
Proposed penalty amount: Not reported
Final penalty amount: Not reported
Paid penalty amount: Not reported

Regulation violated: Not reported
Area of violation: TSD IS-Ground-Water Monitoring
Date violation determined: 11/08/1988
Date achieved compliance: 11/08/1990
Violation lead agency: State
Enforcement action: REFERRAL TO ATTORNEY GENERAL
Enforcement action date: 07/10/1989
Enf. disposition status: Not reported
Enf. disp. status date: Not reported
Enforcement lead agency: State

**TRAFFIC ENGINEERING (Continued)** **1000228878**

Proposed penalty amount: Not reported
Final penalty amount: Not reported
Paid penalty amount: Not reported

Regulation violated: Not reported
Area of violation: TSD IS-Ground-Water Monitoring
Date violation determined: 11/08/1988
Date achieved compliance: 11/08/1990
Violation lead agency: State
Enforcement action: INITIAL CIVIL JUDICIAL ACTION FOR COMPLIANCE AND/OR MONETARY PENALTY
Enforcement action date: 11/08/1990
Enf. disposition status: Not reported
Enf. disp. status date: Not reported
Enforcement lead agency: State
Proposed penalty amount: Not reported
Final penalty amount: Not reported
Paid penalty amount: Not reported

Regulation violated: Not reported
Area of violation: TSD - Closure/Post-Closure
Date violation determined: 11/08/1988
Date achieved compliance: 11/08/1990
Violation lead agency: State
Enforcement action: REFERRAL TO ATTORNEY GENERAL
Enforcement action date: 07/10/1989
Enf. disposition status: Not reported
Enf. disp. status date: Not reported
Enforcement lead agency: State
Proposed penalty amount: Not reported
Final penalty amount: Not reported
Paid penalty amount: Not reported

Regulation violated: Not reported
Area of violation: TSD IS-Ground-Water Monitoring
Date violation determined: 11/08/1988
Date achieved compliance: 11/08/1990
Violation lead agency: State
Enforcement action: WRITTEN INFORMAL
Enforcement action date: 06/19/1989
Enf. disposition status: Not reported
Enf. disp. status date: Not reported
Enforcement lead agency: State
Proposed penalty amount: Not reported
Final penalty amount: Not reported
Paid penalty amount: Not reported

Regulation violated: Not reported
Area of violation: TSD - Financial Requirements
Date violation determined: 11/08/1988
Date achieved compliance: 11/08/1990
Violation lead agency: State
Enforcement action: INITIAL CIVIL JUDICIAL ACTION FOR COMPLIANCE AND/OR MONETARY PENALTY
Enforcement action date: 11/08/1990
Enf. disposition status: Not reported
Enf. disp. status date: Not reported
Enforcement lead agency: State
Proposed penalty amount: Not reported

**TRAFFIC ENGINEERING (Continued)** **1000228878**

Final penalty amount: Not reported
Paid penalty amount: Not reported

Regulation violated: Not reported
Area of violation: TSD - Financial Requirements
Date violation determined: 11/08/1988
Date achieved compliance: 11/08/1990
Violation lead agency: State
Enforcement action: Not reported
Enforcement action date: Not reported
Enf. disposition status: Not reported
Enf. disp. status date: Not reported
Enforcement lead agency: Not reported
Proposed penalty amount: Not reported
Final penalty amount: Not reported
Paid penalty amount: Not reported

Regulation violated: Not reported
Area of violation: TSD - General
Date violation determined: 11/08/1988
Date achieved compliance: 11/08/1990
Violation lead agency: State
Enforcement action: REFERRAL TO ATTORNEY GENERAL
Enforcement action date: 07/10/1989
Enf. disposition status: Not reported
Enf. disp. status date: Not reported
Enforcement lead agency: State
Proposed penalty amount: Not reported
Final penalty amount: Not reported
Paid penalty amount: Not reported

Regulation violated: Not reported
Area of violation: TSD - General
Date violation determined: 11/08/1988
Date achieved compliance: 11/08/1990
Violation lead agency: State
Enforcement action: WRITTEN INFORMAL
Enforcement action date: 01/18/1989
Enf. disposition status: Not reported
Enf. disp. status date: Not reported
Enforcement lead agency: State
Proposed penalty amount: Not reported
Final penalty amount: Not reported
Paid penalty amount: Not reported

Regulation violated: Not reported
Area of violation: TSD - Financial Requirements
Date violation determined: 11/08/1988
Date achieved compliance: 11/08/1990
Violation lead agency: State
Enforcement action: REFERRAL TO ATTORNEY GENERAL
Enforcement action date: 07/10/1989
Enf. disposition status: Not reported
Enf. disp. status date: Not reported
Enforcement lead agency: State
Proposed penalty amount: Not reported
Final penalty amount: Not reported

**TRAFFIC ENGINEERING (Continued)** **1000228878**

Paid penalty amount: Not reported

Regulation violated: Not reported
Area of violation: TSD - Financial Requirements
Date violation determined: 11/08/1988
Date achieved compliance: 11/08/1990
Violation lead agency: State
Enforcement action: WRITTEN INFORMAL
Enforcement action date: 06/19/1989
Enf. disposition status: Not reported
Enf. disp. status date: Not reported
Enforcement lead agency: State
Proposed penalty amount: Not reported
Final penalty amount: Not reported
Paid penalty amount: Not reported

Regulation violated: Not reported
Area of violation: TSD - Closure/Post-Closure
Date violation determined: 11/08/1988
Date achieved compliance: 11/08/1990
Violation lead agency: State
Enforcement action: WRITTEN INFORMAL
Enforcement action date: 06/19/1989
Enf. disposition status: Not reported
Enf. disp. status date: Not reported
Enforcement lead agency: State
Proposed penalty amount: Not reported
Final penalty amount: Not reported
Paid penalty amount: Not reported

Evaluation Action Summary:
Evaluation date: 05/11/2000
Evaluation: NOT A SIGNIFICANT NON-COMPLIER
Area of violation: Not reported
Date achieved compliance: Not reported
Evaluation lead agency: EPA

Evaluation date: 07/23/1998
Evaluation: SIGNIFICANT NON-COMPLIER
Area of violation: Not reported
Date achieved compliance: Not reported
Evaluation lead agency: EPA

Evaluation date: 04/28/1998
Evaluation: NON-FINANCIAL RECORD REVIEW
Area of violation: Generators - Pre-transport
Date achieved compliance: 06/05/0998
Evaluation lead agency: EPA

Evaluation date: 04/28/1998
Evaluation: NON-FINANCIAL RECORD REVIEW
Area of violation: TSD - Container Use and Management
Date achieved compliance: 05/04/1998
Evaluation lead agency: EPA

Evaluation date: 04/28/1998
Evaluation: NON-FINANCIAL RECORD REVIEW

**TRAFFIC ENGINEERING (Continued)** **1000228878**

Area of violation: Generators - Pre-transport
Date achieved compliance: 06/05/1998
Evaluation lead agency: EPA

Evaluation date: 04/28/1998
Evaluation: NON-FINANCIAL RECORD REVIEW
Area of violation: Generators - Manifest
Date achieved compliance: 02/22/1999
Evaluation lead agency: EPA

Evaluation date: 09/09/1997
Evaluation: FINANCIAL RECORD REVIEW
Area of violation: Not reported
Date achieved compliance: Not reported
Evaluation lead agency: State

Evaluation date: 05/23/1996
Evaluation: FINANCIAL RECORD REVIEW
Area of violation: TSD - Financial Requirements
Date achieved compliance: 08/13/1996
Evaluation lead agency: State

Evaluation date: 12/08/1994
Evaluation: FINANCIAL RECORD REVIEW
Area of violation: TSD - Financial Requirements
Date achieved compliance: 04/27/1995
Evaluation lead agency: State

Evaluation date: 03/09/1994
Evaluation: NON-FINANCIAL RECORD REVIEW
Area of violation: Not reported
Date achieved compliance: Not reported
Evaluation lead agency: State

Evaluation date: 10/05/1993
Evaluation: FINANCIAL RECORD REVIEW
Area of violation: Not reported
Date achieved compliance: Not reported
Evaluation lead agency: State

Evaluation date: 01/29/1992
Evaluation: COMPLIANCE EVALUATION INSPECTION ON-SITE
Area of violation: Generators - General
Date achieved compliance: 08/13/1996
Evaluation lead agency: EPA

Evaluation date: 10/09/1991
Evaluation: FOCUSED COMPLIANCE INSPECTION
Area of violation: TSD - Contingency Plan and Emergency Procedures
Date achieved compliance: 05/17/1993
Evaluation lead agency: State

Evaluation date: 05/07/1991
Evaluation: COMPLIANCE EVALUATION INSPECTION ON-SITE
Area of violation: Not reported
Date achieved compliance: Not reported
Evaluation lead agency: EPA

**TRAFFIC ENGINEERING (Continued)** **1000228878**

Evaluation date: 12/12/1989
Evaluation: COMPLIANCE EVALUATION INSPECTION ON-SITE
Area of violation: TSD - General
Date achieved compliance: 05/07/1991
Evaluation lead agency: EPA

Evaluation date: 12/12/1989
Evaluation: COMPLIANCE EVALUATION INSPECTION ON-SITE
Area of violation: LDR - General
Date achieved compliance: 01/03/1990
Evaluation lead agency: EPA

Evaluation date: 11/08/1988
Evaluation: COMPLIANCE EVALUATION INSPECTION ON-SITE
Area of violation: TSD - Closure/Post-Closure
Date achieved compliance: 11/08/1990
Evaluation lead agency: State

Evaluation date: 11/08/1988
Evaluation: COMPLIANCE EVALUATION INSPECTION ON-SITE
Area of violation: TSD IS-Ground-Water Monitoring
Date achieved compliance: 11/08/1990
Evaluation lead agency: State

Evaluation date: 11/08/1988
Evaluation: COMPLIANCE EVALUATION INSPECTION ON-SITE
Area of violation: TSD - Financial Requirements
Date achieved compliance: 11/08/1990
Evaluation lead agency: State

Evaluation date: 11/08/1988
Evaluation: COMPLIANCE EVALUATION INSPECTION ON-SITE
Area of violation: TSD - General
Date achieved compliance: 11/08/1990
Evaluation lead agency: State

CORRACTS:

EPA ID: NED981127343
EPA Region: 7
Area Name: ENTIRE FACILITY
Actual Date: 01/28/1992
Action: CA075ME - CA Prioritization, Facility or area was assigned a medium corrective action priority
NAICS Code(s): Not reported
Original schedule date: Not reported
Schedule end date: Not reported

EPA ID: NED981127343
EPA Region: 7
Area Name: ENTIRE FACILITY
Actual Date: 02/08/2005
Action: CA999NF - Corrective Action Process Terminated, No Further Action
NAICS Code(s): Not reported
Original schedule date: Not reported
Schedule end date: Not reported

**TRAFFIC ENGINEERING (Continued)** **1000228878**

EPA ID: NED981127343
EPA Region: 7
Area Name: ENTIRE FACILITY
Actual Date: 03/31/1994
Action: CA050 - RFA Completed
NAICS Code(s): Not reported
Original schedule date: Not reported
Schedule end date: Not reported

EPA ID: NED981127343
EPA Region: 7
Area Name: ENTIRE FACILITY
Actual Date: 08/29/1997
Action: CA070YE - RFA Determination Of Need For An RFI, RFI is Necessary
NAICS Code(s): Not reported
Original schedule date: Not reported
Schedule end date: Not reported

---

**AB119** **TRAFFIC MAINTENANC** **LUST** **S105528884**
**North** **1001 N 6TH STREET** **N/A**
**1/4-1/2** **LINCOLN, NE**
**0.453 mi.**
**2394 ft.** **Site 2 of 2 in cluster AB**

**Relative:**
**Lower**

**Actual:**
**1147 ft.**

LUST:
**Facility Status:** **No Further Action**
Incident Type: LUST
File Number: AP11562
Owner/RP: TRAFFIC MAINTENANC
Line Num: 178
SFM Num: 11562

---

**AC120** **AMERICAN CHARTER** **LUST** **S100327798**
**ESE** **13TH / M ST** **N/A**
**1/4-1/2** **LINCOLN, NE**
**0.463 mi.**
**2446 ft.** **Site 1 of 5 in cluster AC**

**Relative:**
**Higher**

**Actual:**
**1175 ft.**

LUST:
**Facility Status:** **Priority List for orphan sites (Responsible Party not viable)**
Incident Type: LUST
File Number: 091492-NM-1340
Owner/RP: AMERICAN CHARTER
Line Num: 29
SFM Num: NONE

**AC121** **CORNHUSKER HOTEL** **FINDS** **1004555235**
**ESE** **333 S 13TH ST** **LUST** **N/A**
**1/4-1/2** **LINCOLN, NE 68508** **AIRS**
**0.473 mi.**
**2495 ft.** **Site 2 of 5 in cluster AC**

**Relative:**
**Higher**

**Actual:**
**1177 ft.**

FINDS:

Registry ID: 110001511089

Environmental Interest/Information System
AFS (Aerometric Information Retrieval System (AIRS) Facility Subsystem) replaces the former Compliance Data System (CDS), the National Emission Data System (NEDS), and the Storage and Retrieval of Aerometric Data (SAROAD). AIRS is the national repository for information concerning airborne pollution in the United States. AFS is used to track emissions and compliance data from industrial plants. AFS data are utilized by states to prepare State Implementation Plans to comply with regulatory programs and by EPA as an input for the estimation of total national emissions. AFS is undergoing a major redesign to support facility operating permits required under Title V of the Clean Air Act.

NE-IIS (Nebraska Integrated Information System). The Nebraska Department of Environmental Quality's system maintains the EPA's facility files.

LUST:
**Facility Status:** **No Further Action**
Incident Type: LUST-EXEMPT TK
File Number: AP4781
Owner/RP: CORNHUSKER HOTEL
Line Num: 41
SFM Num: 4781

NE AIRS:
Facility ID: 52849
Directions to Facility: Bds: S-L, N-M, E-13, W-12; Hotel-13&L, Garage-12&L

---

**122** **K STREET CAR WASH** **LUST** **S102420400**
**SE** **505 S 12TH ST** **N/A**
**1/4-1/2** **LINCOLN, NE**
**0.478 mi.**
**2525 ft.**

**Relative:**
**Higher**

**Actual:**
**1183 ft.**

LUST:
**Facility Status:** **Additional work needed, DEQ has not yet directed the work to begin**
Incident Type: LUST
File Number: 122193-CT-1540
Owner/RP: K STREET CAR WASH
Line Num: 270
SFM Num: 2800

**AC123** **AGEE'S TOWN PARKIN** **LUST** **S106655846**
**ESE** **1323 M ST** **N/A**
**1/4-1/2** **LINCOLN, NE**
**0.479 mi.**
**2530 ft.** **Site 3 of 5 in cluster AC**

**Relative:**
**Higher**

**Actual:**
**1176 ft.**

LUST:
**Facility Status:** **No Further Action**
Incident Type: LUST
File Number: 091504-TH-1015
Owner/RP: R H ROGERS INVESTM
Line Num: 5
SFM Num: 8495

---

**AC124** **AGEE AUTO REPAIR** **FINDS** **1000311743**
**ESE** **1323 M STREET** **LUST** **NED981701634**
**1/4-1/2** **LINCOLN, NE 68508** **RCRA-NonGen**
**0.479 mi.**
**2530 ft.** **Site 4 of 5 in cluster AC**

**Relative:**
**Higher**

**Actual:**
**1176 ft.**

FINDS:

Registry ID: 110001521176

Environmental Interest/Information System

AFS (Aerometric Information Retrieval System (AIRS) Facility Subsystem) replaces the former Compliance Data System (CDS), the National Emission Data System (NEDS), and the Storage and Retrieval of Aerometric Data (SAROAD). AIRS is the national repository for information concerning airborne pollution in the United States. AFS is used to track emissions and compliance data from industrial plants. AFS data are utilized by states to prepare State Implementation Plans to comply with regulatory programs and by EPA as an input for the estimation of total national emissions. AFS is undergoing a major redesign to support facility operating permits required under Title V of the Clean Air Act.

NE-IIS (Nebraska Integrated Information System). The Nebraska Department of Environmental Quality's system maintains the EPA's facility files.

RCRAInfo is a national information system that supports the Resource Conservation and Recovery Act (RCRA) program through the tracking of events and activities related to facilities that generate, transport, and treat, store, or dispose of hazardous waste. RCRAInfo allows RCRA program staff to track the notification, permit, compliance, and corrective action activities required under RCRA.

LUST:
**Facility Status:** **No Further Action**
Incident Type: LUST
File Number: 10295-MBS-1000
Owner/RP: TOWNE REPAIR
Line Num: 589
SFM Num: 8495

RCRA-NonGen:
Date form received by agency: 09/18/1986

**AGEE AUTO REPAIR (Continued)** **1000311743**

| | |
|---|---|
| Facility name: | TOWNE REPAIR |
| Facility address: | 1323 M<br>LINCOLN, NE 68508 |
| EPA ID: | NED981701634 |
| Contact: | RICHARD AGEE |
| Contact address: | 1323 M<br>LINCOLN, NE 68508 |
| Contact country: | US |
| Contact telephone: | (402) 475-2252 |
| Contact email: | Not reported |
| EPA Region: | 07 |
| Classification: | Non-Generator |
| Description: | Handler: Non-Generators do not presently generate hazardous waste |

Owner/Operator Summary:

| | |
|---|---|
| Owner/operator name: | R H ROGERS INVESTMENT CO |
| Owner/operator address: | Not reported<br>Not reported |
| Owner/operator country: | Not reported |
| Owner/operator telephone: | Not reported |
| Legal status: | Private |
| Owner/Operator Type: | Owner |
| Owner/Op start date: | Not reported |
| Owner/Op end date: | Not reported |

Handler Activities Summary:

| | |
|---|---|
| U.S. importer of hazardous waste: | Unknown |
| Mixed waste (haz. and radioactive): | Unknown |
| Recycler of hazardous waste: | No |
| Transporter of hazardous waste: | No |
| Treater, storer or disposer of HW: | No |
| Underground injection activity: | No |
| On-site burner exemption: | Unknown |
| Furnace exemption: | Unknown |
| Used oil fuel burner: | No |
| Used oil processor: | No |
| User oil refiner: | No |
| Used oil fuel marketer to burner: | No |
| Used oil Specification marketer: | No |
| Used oil transfer facility: | No |
| Used oil transporter: | No |
| Off-site waste receiver: | Commercial status unknown |

Hazardous Waste Summary:

| | |
|---|---|
| Waste code: | D001 |
| Waste name: | IGNITABLE HAZARDOUS WASTES ARE THOSE WASTES WHICH HAVE A FLASHPOINT OF LESS THAN 140 DEGREES FAHRENHEIT AS DETERMINED BY A PENSKY-MARTENS CLOSED CUP FLASH POINT TESTER. ANOTHER METHOD OF DETERMINING THE FLASH POINT OF A WASTE IS TO REVIEW THE MATERIAL SAFETY DATA SHEET, WHICH CAN BE OBTAINED FROM THE MANUFACTURER OR DISTRIBUTOR OF THE MATERIAL. LACQUER THINNER IS AN EXAMPLE OF A COMMONLY USED SOLVENT WHICH WOULD BE CONSIDERED AS IGNITABLE HAZARDOUS WASTE. |
| Violation Status: | No violations found |

**AC125**
**ESE**
**1/4-1/2**
**0.479 mi.**
**2530 ft.**

**AGEE'S AUTOMOTIVE**
**1323 'M' ST**
**LINCOLN, NE**

**LUST** **S105690005**
**N/A**

**Site 5 of 5 in cluster AC**

**Relative:**
**Higher**

**Actual:**
**1176 ft.**

LUST:

| | |
|---|---|
| **Facility Status:** | **No Further Action** |
| Incident Type: | LUST |
| File Number: | AP8495 |
| Owner/RP: | AGEE'S AUTOMOTIVE |
| Line Num: | 4 |
| SFM Num: | 8495 |

| | |
|---|---|
| **Facility Status:** | **No Further Action** |
| Incident Type: | LUST |
| File Number: | 021700-99-0001 |
| Owner/RP: | TOWNE AUTOMOTIVE |
| Line Num: | 588 |
| SFM Num: | 8495 |

---

**126**
**SSE**
**1/4-1/2**
**0.482 mi.**
**2544 ft.**

**LANCASTER COUNTY J**
**9 / H, NE CORNER**
**LINCOLN, NE**

**LUST** **S100066464**
**N/A**

**Relative:**
**Higher**

**Actual:**
**1172 ft.**

LUST:

| | |
|---|---|
| **Facility Status:** | **Priority List for orphan sites (Responsible Party not viable)** |
| Incident Type: | LUST |
| File Number: | 09149-DBH-1100 |
| Owner/RP: | UNK, 9 & H, NE COR |
| Line Num: | 638 |
| SFM Num: | NONE |

---

**127**
**SE**
**1/4-1/2**
**0.486 mi.**
**2564 ft.**

**OLSSON ASSOCIATES**
**1111 LINCOLN MALL**
**LINCOLN, NE**

**LUST** **S105620531**
**N/A**

**Relative:**
**Higher**

**Actual:**
**1183 ft.**

LUST:

| | |
|---|---|
| **Facility Status:** | **Additional work needed, DEQ has not yet directed the work to begin** |
| Incident Type: | LUST |
| File Number: | 090502-GW-0837 |
| Owner/RP: | NEBCO INC |
| Line Num: | 451 |
| SFM Num: | 12081 |

**128 SSE 1/4-1/2 0.487 mi. 2569 ft.** | **CITY OF LINCOLN POLICE GARAGE - 63 LINCOLN, NE** | **LUST** | **S104737465 N/A**

**Relative: Higher**

**Actual: 1182 ft.**

LUST:

| | |
|---|---|
| **Facility Status:** | **No Further Action** |
| Incident Type: | LUST |
| File Number: | 080190-99-0004 |
| Owner/RP: | CITY OF LINCOLN |
| Line Num: | 121 |
| SFM Num: | 2802 |

---

**129 ESE 1/4-1/2 0.495 mi. 2614 ft.** | **STATE OF NEBRASKA 1345 'M' ST LINCOLN, NE** | **LUST** | **S102420421 N/A**

**Relative: Higher**

**Actual: 1177 ft.**

LUST:

| | |
|---|---|
| **Facility Status:** | **No Further Action** |
| Incident Type: | LUST |
| File Number: | 012893-99-0003 |
| Owner/RP: | NEB DPT OF ADM SVC |
| Line Num: | 446 |
| SFM Num: | 3102 |

---

**130 NNE 1/2-1 0.916 mi. 4834 ft.** | **CREEKSIDE VILLAGE 1635 N 10TH ST LINCOLN, NE 68508** | **SHWS** | **S109608687 N/A**

**Relative: Lower**

**Actual: 1147 ft.**

HWS:

| | |
|---|---|
| DEQ ID: | 62070 |
| Directions to Facility: | SW Cnr N 10th St & Military Rd (1625-35 N 10th St) |

ORPHAN SUMMARY

| City | EDR ID | Site Name | Site Address | Zip | Database(s) |
|---|---|---|---|---|---|
| LINCOLN | S109146013 | UN-L STUDENT HOUSI | 17TH / R STS | | SPILLS, LAST |
| LINCOLN | S105114069 | GARAGE - LT&T | 21ST / L ST LINCOL | | LUST |
| LINCOLN | S107415246 | NDOR - GRANT YARD | HWY 23 / 61, 1/4 M | | LUST |
| LINCOLN | S108785262 | NORTH 48TH STREET DRUM SITE | N 48TH ST | 68508 | SHWS |
| LINCOLN | 98434622 | HIGHWAY 77 SOUTH OF LINCOLN | HIGHWAY 77 SOUTH OF LINCOLN | | ERNS |
| LINCOLN | S104325516 | BARRY FAMILY TRUST | SW 9TH / SOUTH ST, | | LUST |
| LINCOLN | S105241219 | CODDINGTON B1 EAST | CODDINGTON ST FUEL | | SPILLS, LAST |
| LINCOLN | U003881172 | CITY OF LINCOLN | DISTRICT ENERGY CORP-CTRL STEA | 68508 | HIST UST |
| LINCOLN | S107850759 | LINCOLN AIR PARK RAIL CENTER | JCT NW 41ST / W CUMING STS | | NPDES |
| LINCOLN | S108833827 | 48TH & O STREET REDEVELOPMENT | JCT N 48TH / O STS | | BROWNFIELDS |
| LINCOLN | S108785193 | STOCKWELL OFFICE PARK | JCT S 13TH / STOCKWELL STS | 68502 | SHWS |
| LINCOLN | S108785194 | 9TH & CALVERT ST PWS SITE | JCT S 9TH / CALVERT STS | 68502 | SHWS |
| LINCOLN | S108785195 | NORTH 44TH STREET PWS SITE | JCT N 44TH / COLFAX STS | | SHWS |
| LINCOLN | S102616405 | TSB | 14 / M STRET | | LUST |
| LINCOLN | U004057926 | NEBRASKA MILITARY DEPT | OMS #2 1610 N 10TH ST | 68508 | UST |
| LINCOLN | S105173212 | FAA VORTAC - LINCO | RURAL ROUTE | | LUST |
| LINCOLN | S105483749 | Q STREET ART GARDE | N SIDE Q ST, BETW | | LUST |
| LINCOLN | U004054691 | CAPITAL STELL CO | STEEL SHOP 1001 N 9TH ST | 68508 | UST |
| LINCOLN | S105620529 | 110 O ST COUNTY SH | 110 O STREET / 120 | 68508 | LUST |
| LINCOLN | U004055000 | CITY OF LINCOLN | TRAFFIC ENG 1001 NORTH 6TH ST | 68508 | UST |

# GOVERNMENT RECORDS SEARCHED / DATA CURRENCY TRACKING

To maintain currency of the following federal and state databases, EDR contacts the appropriate governmental agency on a monthly or quarterly basis, as required.

**Number of Days to Update:** Provides confirmation that EDR is reporting records that have been updated within 90 days from the date the government agency made the information available to the public.

## STANDARD ENVIRONMENTAL RECORDS

### *Federal NPL site list*

NPL: National Priority List

National Priorities List (Superfund). The NPL is a subset of CERCLIS and identifies over 1,200 sites for priority cleanup under the Superfund Program. NPL sites may encompass relatively large areas. As such, EDR provides polygon coverage for over 1,000 NPL site boundaries produced by EPA's Environmental Photographic Interpretation Center (EPIC) and regional EPA offices.

Date of Government Version: 06/29/2009
Date Data Arrived at EDR: 07/31/2009
Date Made Active in Reports: 09/21/2009
Number of Days to Update: 52

Source: EPA
Telephone: N/A
Last EDR Contact: 10/14/2009
Next Scheduled EDR Contact: 01/25/2010
Data Release Frequency: Quarterly

NPL Site Boundaries

Sources:

EPA's Environmental Photographic Interpretation Center (EPIC)
Telephone: 202-564-7333

EPA Region 1
Telephone 617-918-1143

EPA Region 6
Telephone: 214-655-6659

EPA Region 3
Telephone 215-814-5418

EPA Region 7
Telephone: 913-551-7247

EPA Region 4
Telephone 404-562-8033

EPA Region 8
Telephone: 303-312-6774

EPA Region 5
Telephone 312-886-6686

EPA Region 9
Telephone: 415-947-4246

EPA Region 10
Telephone 206-553-8665

Proposed NPL: Proposed National Priority List Sites

A site that has been proposed for listing on the National Priorities List through the issuance of a proposed rule in the Federal Register. EPA then accepts public comments on the site, responds to the comments, and places on the NPL those sites that continue to meet the requirements for listing.

Date of Government Version: 06/29/2009
Date Data Arrived at EDR: 07/31/2009
Date Made Active in Reports: 09/21/2009
Number of Days to Update: 52

Source: EPA
Telephone: N/A
Last EDR Contact: 10/14/2009
Next Scheduled EDR Contact: 01/25/2010
Data Release Frequency: Quarterly

NPL LIENS: Federal Superfund Liens

Federal Superfund Liens. Under the authority granted the USEPA by CERCLA of 1980, the USEPA has the authority to file liens against real property in order to recover remedial action expenditures or when the property owner received notification of potential liability. USEPA compiles a listing of filed notices of Superfund Liens.

Date of Government Version: 10/15/1991
Date Data Arrived at EDR: 02/02/1994
Date Made Active in Reports: 03/30/1994
Number of Days to Update: 56

Source: EPA
Telephone: 202-564-4267
Last EDR Contact: 08/17/2009
Next Scheduled EDR Contact: 11/16/2009
Data Release Frequency: No Update Planned

***Federal Delisted NPL site list***

DELISTED NPL: National Priority List Deletions

The National Oil and Hazardous Substances Pollution Contingency Plan (NCP) establishes the criteria that the EPA uses to delete sites from the NPL. In accordance with 40 CFR 300.425.(e), sites may be deleted from the NPL where no further response is appropriate.

| | |
|---|---|
| Date of Government Version: 06/29/2009 | Source: EPA |
| Date Data Arrived at EDR: 07/31/2009 | Telephone: N/A |
| Date Made Active in Reports: 09/21/2009 | Last EDR Contact: 10/14/2009 |
| Number of Days to Update: 52 | Next Scheduled EDR Contact: 01/25/2010 |
| | Data Release Frequency: Quarterly |

***Federal CERCLIS list***

CERCLIS: Comprehensive Environmental Response, Compensation, and Liability Information System

CERCLIS contains data on potentially hazardous waste sites that have been reported to the USEPA by states, municipalities, private companies and private persons, pursuant to Section 103 of the Comprehensive Environmental Response, Compensation, and Liability Act (CERCLA). CERCLIS contains sites which are either proposed to or on the National Priorities List (NPL) and sites which are in the screening and assessment phase for possible inclusion on the NPL.

| | |
|---|---|
| Date of Government Version: 06/30/2009 | Source: EPA |
| Date Data Arrived at EDR: 08/11/2009 | Telephone: 703-412-9810 |
| Date Made Active in Reports: 09/21/2009 | Last EDR Contact: 09/30/2009 |
| Number of Days to Update: 41 | Next Scheduled EDR Contact: 01/11/2010 |
| | Data Release Frequency: Quarterly |

***Federal CERCLIS NFRAP site List***

CERCLIS-NFRAP: CERCLIS No Further Remedial Action Planned

Archived sites are sites that have been removed and archived from the inventory of CERCLIS sites. Archived status indicates that, to the best of EPA's knowledge, assessment at a site has been completed and that EPA has determined no further steps will be taken to list this site on the National Priorities List (NPL), unless information indicates this decision was not appropriate or other considerations require a recommendation for listing at a later time. This decision does not necessarily mean that there is no hazard associated with a given site; it only means that, based upon available information, the location is not judged to be a potential NPL site.

| | |
|---|---|
| Date of Government Version: 06/23/2009 | Source: EPA |
| Date Data Arrived at EDR: 09/02/2009 | Telephone: 703-412-9810 |
| Date Made Active in Reports: 09/21/2009 | Last EDR Contact: 09/09/2009 |
| Number of Days to Update: 19 | Next Scheduled EDR Contact: 12/14/2009 |
| | Data Release Frequency: Quarterly |

***Federal RCRA CORRACTS facilities list***

CORRACTS: Corrective Action Report

CORRACTS identifies hazardous waste handlers with RCRA corrective action activity.

| | |
|---|---|
| Date of Government Version: 06/30/2009 | Source: EPA |
| Date Data Arrived at EDR: 07/01/2009 | Telephone: 800-424-9346 |
| Date Made Active in Reports: 09/21/2009 | Last EDR Contact: 08/31/2009 |
| Number of Days to Update: 82 | Next Scheduled EDR Contact: 11/30/2009 |
| | Data Release Frequency: Quarterly |

***Federal RCRA non-CORRACTS TSD facilities list***

RCRA-TSDF: RCRA - Transporters, Storage and Disposal

RCRAInfo is EPA's comprehensive information system, providing access to data supporting the Resource Conservation and Recovery Act (RCRA) of 1976 and the Hazardous and Solid Waste Amendments (HSWA) of 1984. The database includes selective information on sites which generate, transport, store, treat and/or dispose of hazardous waste as defined by the Resource Conservation and Recovery Act (RCRA). Transporters are individuals or entities that move hazardous waste from the generator offsite to a facility that can recycle, treat, store, or dispose of the waste. TSDFs treat, store, or dispose of the waste.

Date of Government Version: 11/12/2008
Date Data Arrived at EDR: 11/18/2008
Date Made Active in Reports: 03/16/2009
Number of Days to Update: 118

Source: Environmental Protection Agency
Telephone: 913-551-7003
Last EDR Contact: 10/07/2009
Next Scheduled EDR Contact: 01/18/2010
Data Release Frequency: Quarterly

***Federal RCRA generators list***

RCRA-LQG: RCRA - Large Quantity Generators

RCRAInfo is EPA's comprehensive information system, providing access to data supporting the Resource Conservation and Recovery Act (RCRA) of 1976 and the Hazardous and Solid Waste Amendments (HSWA) of 1984. The database includes selective information on sites which generate, transport, store, treat and/or dispose of hazardous waste as defined by the Resource Conservation and Recovery Act (RCRA). Large quantity generators (LQGs) generate over 1,000 kilograms (kg) of hazardous waste, or over 1 kg of acutely hazardous waste per month.

Date of Government Version: 11/12/2008
Date Data Arrived at EDR: 11/18/2008
Date Made Active in Reports: 03/16/2009
Number of Days to Update: 118

Source: Environmental Protection Agency
Telephone: 913-551-7003
Last EDR Contact: 10/07/2009
Next Scheduled EDR Contact: 01/18/2010
Data Release Frequency: Quarterly

RCRA-SQG: RCRA - Small Quantity Generators

RCRAInfo is EPA's comprehensive information system, providing access to data supporting the Resource Conservation and Recovery Act (RCRA) of 1976 and the Hazardous and Solid Waste Amendments (HSWA) of 1984. The database includes selective information on sites which generate, transport, store, treat and/or dispose of hazardous waste as defined by the Resource Conservation and Recovery Act (RCRA). Small quantity generators (SQGs) generate between 100 kg and 1,000 kg of hazardous waste per month.

Date of Government Version: 11/12/2008
Date Data Arrived at EDR: 11/18/2008
Date Made Active in Reports: 03/16/2009
Number of Days to Update: 118

Source: Environmental Protection Agency
Telephone: 913-551-7003
Last EDR Contact: 10/07/2009
Next Scheduled EDR Contact: 01/18/2010
Data Release Frequency: Quarterly

RCRA-CESQG: RCRA - Conditionally Exempt Small Quantity Generators

RCRAInfo is EPA's comprehensive information system, providing access to data supporting the Resource Conservation and Recovery Act (RCRA) of 1976 and the Hazardous and Solid Waste Amendments (HSWA) of 1984. The database includes selective information on sites which generate, transport, store, treat and/or dispose of hazardous waste as defined by the Resource Conservation and Recovery Act (RCRA). Conditionally exempt small quantity generators (CESQGs) generate less than 100 kg of hazardous waste, or less than 1 kg of acutely hazardous waste per month.

Date of Government Version: 11/12/2008
Date Data Arrived at EDR: 11/18/2008
Date Made Active in Reports: 03/16/2009
Number of Days to Update: 118

Source: Environmental Protection Agency
Telephone: 913-551-7003
Last EDR Contact: 10/07/2009
Next Scheduled EDR Contact: 01/18/2010
Data Release Frequency: Varies

***Federal institutional controls / engineering controls registries***

US ENG CONTROLS: Engineering Controls Sites List

A listing of sites with engineering controls in place. Engineering controls include various forms of caps, building foundations, liners, and treatment methods to create pathway elimination for regulated substances to enter environmental media or effect human health.

Date of Government Version: 03/31/2009
Date Data Arrived at EDR: 04/22/2009
Date Made Active in Reports: 05/05/2009
Number of Days to Update: 13

Source: Environmental Protection Agency
Telephone: 703-603-0695
Last EDR Contact: 09/18/2009
Next Scheduled EDR Contact: 12/28/2009
Data Release Frequency: Varies

US INST CONTROL: Sites with Institutional Controls

A listing of sites with institutional controls in place. Institutional controls include administrative measures, such as groundwater use restrictions, construction restrictions, property use restrictions, and post remediation care requirements intended to prevent exposure to contaminants remaining on site. Deed restrictions are generally required as part of the institutional controls.

Date of Government Version: 03/31/2009
Date Data Arrived at EDR: 04/22/2009
Date Made Active in Reports: 05/05/2009
Number of Days to Update: 13

Source: Environmental Protection Agency
Telephone: 703-603-0695
Last EDR Contact: 09/18/2009
Next Scheduled EDR Contact: 12/28/2009
Data Release Frequency: Varies

***Federal ERNS list***

ERNS: Emergency Response Notification System

Emergency Response Notification System. ERNS records and stores information on reported releases of oil and hazardous substances.

Date of Government Version: 05/15/2009
Date Data Arrived at EDR: 07/21/2009
Date Made Active in Reports: 09/21/2009
Number of Days to Update: 62

Source: National Response Center, United States Coast Guard
Telephone: 202-267-2180
Last EDR Contact: 10/06/2009
Next Scheduled EDR Contact: 01/18/2010
Data Release Frequency: Annually

***State- and tribal - equivalent NPL***

HWS: Superfund State Program List

The Nebraska Department of Environmental Quality is providing this information from it's own database. The data, although not verified to be the most current or accurate for any specific site, is generally based on the contents of the physical documents in the files. You may contact the Records Management Unit at (402) 471-3557 to make arrangements to view or to get a photocopy of the physical file.

Date of Government Version: 09/29/2009
Date Data Arrived at EDR: 10/08/2009
Date Made Active in Reports: 10/16/2009
Number of Days to Update: 8

Source: Dept. of Environmental Quality
Telephone: 402-471-3557
Last EDR Contact: 09/29/2009
Next Scheduled EDR Contact: 01/11/2010
Data Release Frequency: Varies

***State and tribal landfill and/or solid waste disposal site lists***

SWF/LF: Licensed Landfill List

Solid Waste Facilities/Landfill Sites. SWF/LF type records typically contain an inventory of solid waste disposal facilities or landfills in a particular state. Depending on the state, these may be active or inactive facilities or open dumps that failed to meet RCRA Subtitle D Section 4004 criteria for solid waste landfills or disposal sites.

Date of Government Version: 01/30/2008
Date Data Arrived at EDR: 04/29/2008
Date Made Active in Reports: 05/16/2008
Number of Days to Update: 17

Source: Department of Environmental Quality
Telephone: 402-471-4210
Last EDR Contact: 10/08/2009
Next Scheduled EDR Contact: 01/11/2010
Data Release Frequency: Semi-Annually

***State and tribal leaking storage tank lists***

LUST: Leaking Underground Storage Tank Sites

Leaking Underground Storage Tank Incident Reports. LUST records contain an inventory of reported leaking underground storage tank incidents. Not all states maintain these records, and the information stored varies by state.

Date of Government Version: 07/15/2009
Date Data Arrived at EDR: 08/04/2009
Date Made Active in Reports: 08/18/2009
Number of Days to Update: 14

Source: Department of Environmental Quality
Telephone: 402-471-3557
Last EDR Contact: 08/04/2009
Next Scheduled EDR Contact: 11/02/2009
Data Release Frequency: Quarterly

LAST: Leaking Aboveground Storage Tank Sites
Releases from an aboveground storage tank system.

Date of Government Version: 07/15/2009
Date Data Arrived at EDR: 08/04/2009
Date Made Active in Reports: 08/18/2009
Number of Days to Update: 14

Source: Department of Environmental Quality
Telephone: 402-471-3557
Last EDR Contact: 08/04/2009
Next Scheduled EDR Contact: 11/02/2009
Data Release Frequency: Quarterly

INDIAN LUST R1: Leaking Underground Storage Tanks on Indian Land
A listing of leaking underground storage tank locations on Indian Land.

Date of Government Version: 02/19/2009
Date Data Arrived at EDR: 02/19/2009
Date Made Active in Reports: 03/16/2009
Number of Days to Update: 25

Source: EPA Region 1
Telephone: 617-918-1313
Last EDR Contact: 08/17/2009
Next Scheduled EDR Contact: 11/16/2009
Data Release Frequency: Varies

INDIAN LUST R7: Leaking Underground Storage Tanks on Indian Land
LUSTs on Indian land in Iowa, Kansas, and Nebraska

Date of Government Version: 03/24/2009
Date Data Arrived at EDR: 05/20/2009
Date Made Active in Reports: 06/17/2009
Number of Days to Update: 28

Source: EPA Region 7
Telephone: 913-551-7003
Last EDR Contact: 08/21/2009
Next Scheduled EDR Contact: 11/16/2009
Data Release Frequency: Varies

INDIAN LUST R4: Leaking Underground Storage Tanks on Indian Land
LUSTs on Indian land in Florida, Mississippi and North Carolina.

Date of Government Version: 08/20/2009
Date Data Arrived at EDR: 08/26/2009
Date Made Active in Reports: 10/22/2009
Number of Days to Update: 57

Source: EPA Region 4
Telephone: 404-562-8677
Last EDR Contact: 08/17/2009
Next Scheduled EDR Contact: 11/16/2009
Data Release Frequency: Semi-Annually

INDIAN LUST R9: Leaking Underground Storage Tanks on Indian Land
LUSTs on Indian land in Arizona, California, New Mexico and Nevada

Date of Government Version: 08/21/2009
Date Data Arrived at EDR: 10/06/2009
Date Made Active in Reports: 10/22/2009
Number of Days to Update: 16

Source: Environmental Protection Agency
Telephone: 415-972-3372
Last EDR Contact: 08/17/2009
Next Scheduled EDR Contact: 11/16/2009
Data Release Frequency: Quarterly

INDIAN LUST R10: Leaking Underground Storage Tanks on Indian Land
LUSTs on Indian land in Alaska, Idaho, Oregon and Washington.

Date of Government Version: 08/20/2009
Date Data Arrived at EDR: 08/21/2009
Date Made Active in Reports: 09/21/2009
Number of Days to Update: 31

Source: EPA Region 10
Telephone: 206-553-2857
Last EDR Contact: 08/17/2009
Next Scheduled EDR Contact: 11/16/2009
Data Release Frequency: Quarterly

INDIAN LUST R8: Leaking Underground Storage Tanks on Indian Land
LUSTs on Indian land in Colorado, Montana, North Dakota, South Dakota, Utah and Wyoming.

Date of Government Version: 08/24/2009
Date Data Arrived at EDR: 09/10/2009
Date Made Active in Reports: 10/22/2009
Number of Days to Update: 42

Source: EPA Region 8
Telephone: 303-312-6271
Last EDR Contact: 08/17/2009
Next Scheduled EDR Contact: 11/16/2009
Data Release Frequency: Quarterly

INDIAN LUST R6: Leaking Underground Storage Tanks on Indian Land
LUSTs on Indian land in New Mexico and Oklahoma.

Date of Government Version: 08/24/2009
Date Data Arrived at EDR: 08/26/2009
Date Made Active in Reports: 09/21/2009
Number of Days to Update: 26

Source: EPA Region 6
Telephone: 214-665-6597
Last EDR Contact: 08/17/2009
Next Scheduled EDR Contact: 11/16/2009
Data Release Frequency: Varies

***State and tribal registered storage tank lists***

UST: Facility and Tank Data
Registered Underground Storage Tanks. UST's are regulated under Subtitle I of the Resource Conservation and Recovery Act (RCRA) and must be registered with the state department responsible for administering the UST program. Available information varies by state program.

Date of Government Version: 07/30/2009
Date Data Arrived at EDR: 08/27/2009
Date Made Active in Reports: 09/16/2009
Number of Days to Update: 20

Source: Nebraska State Fire Marshal
Telephone: 402-471-9664
Last EDR Contact: 08/27/2009
Next Scheduled EDR Contact: 11/23/2009
Data Release Frequency: Annually

AST: AST Data
A listing of aboveground storage tank site locations. Aboveground storage tanks dispensing hazardous substances must register such tank with this office. Storage tanks of 1000 gallons or less are exempt from this requirement.

Date of Government Version: 09/23/2009
Date Data Arrived at EDR: 09/24/2009
Date Made Active in Reports: 10/07/2009
Number of Days to Update: 13

Source: State Fire Marshal
Telephone: 402-471-9465
Last EDR Contact: 09/15/2009
Next Scheduled EDR Contact: 12/22/2009
Data Release Frequency: Semi-Annually

INDIAN UST R5: Underground Storage Tanks on Indian Land
The Indian Underground Storage Tank (UST) database provides information about underground storage tanks on Indian land in EPA Region 5 (Michigan, Minnesota and Wisconsin and Tribal Nations).

Date of Government Version: 09/08/2008
Date Data Arrived at EDR: 09/19/2008
Date Made Active in Reports: 10/16/2008
Number of Days to Update: 27

Source: EPA Region 5
Telephone: 312-886-6136
Last EDR Contact: 10/22/2009
Next Scheduled EDR Contact: 11/16/2009
Data Release Frequency: Varies

INDIAN UST R4: Underground Storage Tanks on Indian Land
The Indian Underground Storage Tank (UST) database provides information about underground storage tanks on Indian land in EPA Region 4 (Alabama, Florida, Georgia, Kentucky, Mississippi, North Carolina, South Carolina, Tennessee and Tribal Nations)

Date of Government Version: 08/20/2009
Date Data Arrived at EDR: 08/26/2009
Date Made Active in Reports: 10/22/2009
Number of Days to Update: 57

Source: EPA Region 4
Telephone: 404-562-9424
Last EDR Contact: 08/17/2009
Next Scheduled EDR Contact: 11/16/2009
Data Release Frequency: Semi-Annually

INDIAN UST R6: Underground Storage Tanks on Indian Land
The Indian Underground Storage Tank (UST) database provides information about underground storage tanks on Indian land in EPA Region 6 (Louisiana, Arkansas, Oklahoma, New Mexico, Texas and 65 Tribes).

Date of Government Version: 08/24/2009
Date Data Arrived at EDR: 08/26/2009
Date Made Active in Reports: 09/21/2009
Number of Days to Update: 26

Source: EPA Region 6
Telephone: 214-665-7591
Last EDR Contact: 08/17/2009
Next Scheduled EDR Contact: 11/16/2009
Data Release Frequency: Semi-Annually

INDIAN UST R9: Underground Storage Tanks on Indian Land
The Indian Underground Storage Tank (UST) database provides information about underground storage tanks on Indian land in EPA Region 9 (Arizona, California, Hawaii, Nevada, the Pacific Islands, and Tribal Nations).

Date of Government Version: 08/21/2009
Date Data Arrived at EDR: 08/26/2009
Date Made Active in Reports: 10/22/2009
Number of Days to Update: 57

Source: EPA Region 9
Telephone: 415-972-3368
Last EDR Contact: 08/17/2009
Next Scheduled EDR Contact: 11/16/2009
Data Release Frequency: Quarterly

INDIAN UST R8: Underground Storage Tanks on Indian Land
The Indian Underground Storage Tank (UST) database provides information about underground storage tanks on Indian land in EPA Region 8 (Colorado, Montana, North Dakota, South Dakota, Utah, Wyoming and 27 Tribal Nations).

Date of Government Version: 08/24/2009
Date Data Arrived at EDR: 09/10/2009
Date Made Active in Reports: 10/22/2009
Number of Days to Update: 42

Source: EPA Region 8
Telephone: 303-312-6137
Last EDR Contact: 08/17/2009
Next Scheduled EDR Contact: 11/16/2009
Data Release Frequency: Quarterly

INDIAN UST R7: Underground Storage Tanks on Indian Land
The Indian Underground Storage Tank (UST) database provides information about underground storage tanks on Indian land in EPA Region 7 (Iowa, Kansas, Missouri, Nebraska, and 9 Tribal Nations).

Date of Government Version: 04/01/2008
Date Data Arrived at EDR: 12/30/2008
Date Made Active in Reports: 03/16/2009
Number of Days to Update: 76

Source: EPA Region 7
Telephone: 913-551-7003
Last EDR Contact: 08/21/2009
Next Scheduled EDR Contact: 11/16/2009
Data Release Frequency: Varies

INDIAN UST R10: Underground Storage Tanks on Indian Land
The Indian Underground Storage Tank (UST) database provides information about underground storage tanks on Indian land in EPA Region 10 (Alaska, Idaho, Oregon, Washington, and Tribal Nations).

Date of Government Version: 08/20/2009
Date Data Arrived at EDR: 08/21/2009
Date Made Active in Reports: 09/21/2009
Number of Days to Update: 31

Source: EPA Region 10
Telephone: 206-553-2857
Last EDR Contact: 08/17/2009
Next Scheduled EDR Contact: 11/16/2009
Data Release Frequency: Quarterly

INDIAN UST R1: Underground Storage Tanks on Indian Land
The Indian Underground Storage Tank (UST) database provides information about underground storage tanks on Indian land in EPA Region 1 (Connecticut, Maine, Massachusetts, New Hampshire, Rhode Island, Vermont and ten Tribal Nations).

Date of Government Version: 02/19/2009
Date Data Arrived at EDR: 02/19/2009
Date Made Active in Reports: 03/16/2009
Number of Days to Update: 25

Source: EPA, Region 1
Telephone: 617-918-1313
Last EDR Contact: 08/17/2009
Next Scheduled EDR Contact: 11/16/2009
Data Release Frequency: Varies

***State and tribal institutional control / engineering control registries***

INST CONTROL: Nebraska's Institutional Control Registry
A list of sites within Nebraska that have institutional controls. According to the Environmental Protection Agency (EPA), institutional controls are "non-engineering measures designed to prevent or limit exposure to hazardous substances left in place at a site, or assure effectiveness of the chosen remedy. Institutional controls are usually, but not always, legal controls, such as easements, restrictive covenants, and zoning ordinances." In short, institutional controls are a type of environmental covenant typically used when property is to be cleanup to a level determined by the potential environmental risks posed by a planned use, rather than to unrestricted use standards. This method of control has proven to be both environmentally and economically beneficial.

Date of Government Version: 04/01/2009
Date Data Arrived at EDR: 07/21/2009
Date Made Active in Reports: 07/30/2009
Number of Days to Update: 9

Source: Department of Environmental Quality
Telephone: 402-471-2214
Last EDR Contact: 10/07/2009
Next Scheduled EDR Contact: 01/11/2010
Data Release Frequency: Varies

***State and tribal voluntary cleanup sites***

INDIAN VCP R1: Voluntary Cleanup Priority Listing

A listing of voluntary cleanup priority sites located on Indian Land located in Region 1.

Date of Government Version: 04/02/2008
Date Data Arrived at EDR: 04/22/2008
Date Made Active in Reports: 05/19/2008
Number of Days to Update: 27

Source: EPA, Region 1
Telephone: 617-918-1102
Last EDR Contact: 10/05/2009
Next Scheduled EDR Contact: 01/18/2010
Data Release Frequency: Varies

VCP: RAPMA Sites

The Remedial Action Plan Monitoring Act (RAPMA), initially created in 1995, provides property owners and parties responsible for contamination with a mechanism for developing voluntary environmental cleanup plans which are reviewed and approved by the Department.

Date of Government Version: 04/01/2009
Date Data Arrived at EDR: 07/21/2009
Date Made Active in Reports: 07/30/2009
Number of Days to Update: 9

Source: Department of Environmental Quality
Telephone: 402-471-2186
Last EDR Contact: 10/07/2009
Next Scheduled EDR Contact: 01/11/2010
Data Release Frequency: Varies

INDIAN VCP R7: Voluntary Cleanup Priority Lisitng

A listing of voluntary cleanup priority sites located on Indian Land located in Region 7.

Date of Government Version: 03/20/2008
Date Data Arrived at EDR: 04/22/2008
Date Made Active in Reports: 05/19/2008
Number of Days to Update: 27

Source: EPA, Region 7
Telephone: 913-551-7365
Last EDR Contact: 04/20/2009
Next Scheduled EDR Contact: 07/20/2009
Data Release Frequency: Varies

***State and tribal Brownfields sites***

BROWNFIELDS: Potential Brownfields Inventory Listing

"NDEQ defines a brownfields site as subpart (A) of CERCLA ? 101(39): 'Real property, the expansion, redevelopment, or reuse of which may be complicated by the presence or potential presence of a hazardous substance, pollutant, or contaminant.' This is a broad-based approach to capture all potential brownfields sites. In the event that CERCLA 128(a) State Response Program funds are utilized - for example, conducting a Section 128(a) Assessment - the exclusions, site-by-site determinations, and further definitions as provided by the law would need to be met. This would be done on a site-by-site basis." A preliminary Survey and Inventory of Brownfields Sites in Nebraska was constructed based on previously submitted information including sites named specifically by city representatives. The list was built on facility characteristics, which were founded on previous, broad-based contamination experience. Additions to the inventory were made by looking for other sources of potential brownfields sites using Standard Industrial Classification (SIC) codes. A general sector list was constructed to serve as an inventory guide. This list shows all of the different types of sites that are within the inventory (sorted by SIC code), and the number of sites there are of each type. Color-coated blocks, which group together similar SIC codes and the sites that they encompass also sort the sectors.

Date of Government Version: 07/22/2009
Date Data Arrived at EDR: 07/31/2009
Date Made Active in Reports: 08/18/2009
Number of Days to Update: 18

Source: Department of Environmental Quality
Telephone: 402-471-2186
Last EDR Contact: 09/29/2009
Next Scheduled EDR Contact: 01/11/2010
Data Release Frequency: Varies

## ADDITIONAL ENVIRONMENTAL RECORDS

### *Local Brownfield lists*

US BROWNFIELDS: A Listing of Brownfields Sites

Included in the listing are brownfields properties addresses by Cooperative Agreement Recipients and brownfields properties addressed by Targeted Brownfields Assessments. Targeted Brownfields Assessments-EPA's Targeted Brownfields Assessments (TBA) program is designed to help states, tribes, and municipalities--especially those without EPA Brownfields Assessment Demonstration Pilots--minimize the uncertainties of contamination often associated with brownfields. Under the TBA program, EPA provides funding and/or technical assistance for environmental assessments at brownfields sites throughout the country. Targeted Brownfields Assessments supplement and work with other efforts under EPA's Brownfields Initiative to promote cleanup and redevelopment of brownfields. Cooperative Agreement Recipients-States, political subdivisions, territories, and Indian tribes become Brownfields Cleanup Revolving Loan Fund (BCRLF) cooperative agreement recipients when they enter into BCRLF cooperative agreements with the U.S. EPA. EPA selects BCRLF cooperative agreement recipients based on a proposal and application process. BCRLF cooperative agreement recipients must use EPA funds provided through BCRLF cooperative agreement for specified brownfields-related cleanup activities.

Date of Government Version: 10/01/2008
Date Data Arrived at EDR: 11/14/2008
Date Made Active in Reports: 12/23/2008
Number of Days to Update: 39

Source: Environmental Protection Agency
Telephone: 202-566-2777
Last EDR Contact: 09/11/2009
Next Scheduled EDR Contact: 01/11/2010
Data Release Frequency: Semi-Annually

### *Local Lists of Landfill / Solid Waste Disposal Sites*

DEBRIS REGION 9: Torres Martinez Reservation Illegal Dump Site Locations

A listing of illegal dump sites location on the Torres Martinez Indian Reservation located in eastern Riverside County and northern Imperial County, California.

Date of Government Version: 01/12/2009
Date Data Arrived at EDR: 05/07/2009
Date Made Active in Reports: 09/21/2009
Number of Days to Update: 137

Source: EPA, Region 9
Telephone: 415-972-3336
Last EDR Contact: 09/23/2009
Next Scheduled EDR Contact: 12/21/2009
Data Release Frequency: Varies

ODI: Open Dump Inventory

An open dump is defined as a disposal facility that does not comply with one or more of the Part 257 or Part 258 Subtitle D Criteria.

Date of Government Version: 06/30/1985
Date Data Arrived at EDR: 08/09/2004
Date Made Active in Reports: 09/17/2004
Number of Days to Update: 39

Source: Environmental Protection Agency
Telephone: 800-424-9346
Last EDR Contact: 06/09/2004
Next Scheduled EDR Contact: N/A
Data Release Frequency: No Update Planned

SWRCY: Recycling Resource Directory

A listing of recycling facilities.

Date of Government Version: 08/11/2009
Date Data Arrived at EDR: 08/11/2009
Date Made Active in Reports: 08/18/2009
Number of Days to Update: 7

Source: Department of Environmental Quality
Telephone: 402-471-6974
Last EDR Contact: 10/13/2009
Next Scheduled EDR Contact: 01/11/2010
Data Release Frequency: Varies

INDIAN ODI: Report on the Status of Open Dumps on Indian Lands

Location of open dumps on Indian land.

Date of Government Version: 12/31/1998
Date Data Arrived at EDR: 12/03/2007
Date Made Active in Reports: 01/24/2008
Number of Days to Update: 52

Source: Environmental Protection Agency
Telephone: 703-308-8245
Last EDR Contact: 08/26/2009
Next Scheduled EDR Contact: 11/23/2009
Data Release Frequency: Varies

***Local Lists of Hazardous waste / Contaminated Sites***

US CDL: Clandestine Drug Labs

A listing of clandestine drug lab locations. The U.S. Department of Justice ("the Department") provides this web site as a public service. It contains addresses of some locations where law enforcement agencies reported they found chemicals or other items that indicated the presence of either clandestine drug laboratories or dumpsites. In most cases, the source of the entries is not the Department, and the Department has not verified the entry and does not guarantee its accuracy. Members of the public must verify the accuracy of all entries by, for example, contacting local law enforcement and local health departments.

Date of Government Version: 03/01/2009
Date Data Arrived at EDR: 06/22/2009
Date Made Active in Reports: 09/21/2009
Number of Days to Update: 91

Source: Drug Enforcement Administration
Telephone: 202-307-1000
Last EDR Contact: 03/26/2009
Next Scheduled EDR Contact: 06/22/2009
Data Release Frequency: Quarterly

US HIST CDL: National Clandestine Laboratory Register

A listing of clandestine drug lab locations. The U.S. Department of Justice ("the Department") provides this web site as a public service. It contains addresses of some locations where law enforcement agencies reported they found chemicals or other items that indicated the presence of either clandestine drug laboratories or dumpsites. In most cases, the source of the entries is not the Department, and the Department has not verified the entry and does not guarantee its accuracy. Members of the public must verify the accuracy of all entries by, for example, contacting local law enforcement and local health departments.

Date of Government Version: 09/01/2007
Date Data Arrived at EDR: 11/19/2008
Date Made Active in Reports: 03/30/2009
Number of Days to Update: 131

Source: Drug Enforcement Administration
Telephone: 202-307-1000
Last EDR Contact: 03/23/2009
Next Scheduled EDR Contact: 06/22/2009
Data Release Frequency: No Update Planned

***Local Lists of Registered Storage Tanks***

HIST UST: Underground Storage Tank Database Listing

A listing of underground storage tank locations. This listing contains detail information that the UST listing does not. It is no longer updated by the agency. For current information see the UST listing.

Date of Government Version: 02/28/2005
Date Data Arrived at EDR: 09/01/2006
Date Made Active in Reports: 10/11/2006
Number of Days to Update: 40

Source: State Fire Marshal
Telephone: 402-471-2027
Last EDR Contact: 02/23/2009
Next Scheduled EDR Contact: 05/25/2009
Data Release Frequency: No Update Planned

HIST AST: Aboveground Storage Tank Database Listing

A listing of aboveground storage tank locations. This listing contains detail information that the AST listing does not. It is no longer updated by the agency. For current information see the AST listing.

Date of Government Version: 10/19/2004
Date Data Arrived at EDR: 09/01/2006
Date Made Active in Reports: 10/11/2006
Number of Days to Update: 40

Source: State Fire Marshal
Telephone: 402-471-2027
Last EDR Contact: 03/23/2009
Next Scheduled EDR Contact: 06/22/2009
Data Release Frequency: No Update Planned

***Local Land Records***

LIENS 2: CERCLA Lien Information

A Federal CERCLA ('Superfund') lien can exist by operation of law at any site or property at which EPA has spent Superfund monies. These monies are spent to investigate and address releases and threatened releases of contamination. CERCLIS provides information as to the identity of these sites and properties.

Date of Government Version: 08/18/2009
Date Data Arrived at EDR: 08/21/2009
Date Made Active in Reports: 09/21/2009
Number of Days to Update: 31

Source: Environmental Protection Agency
Telephone: 202-564-6023
Last EDR Contact: 08/17/2009
Next Scheduled EDR Contact: 11/16/2009
Data Release Frequency: Varies

LUCIS: Land Use Control Information System

LUCIS contains records of land use control information pertaining to the former Navy Base Realignment and Closure properties.

Date of Government Version: 12/09/2005
Date Data Arrived at EDR: 12/11/2006
Date Made Active in Reports: 01/11/2007
Number of Days to Update: 31

Source: Department of the Navy
Telephone: 843-820-7326
Last EDR Contact: 09/08/2009
Next Scheduled EDR Contact: 12/07/2009
Data Release Frequency: Varies

***Records of Emergency Release Reports***

HMIRS: Hazardous Materials Information Reporting System

Hazardous Materials Incident Report System. HMIRS contains hazardous material spill incidents reported to DOT.

Date of Government Version: 07/16/2009
Date Data Arrived at EDR: 07/16/2009
Date Made Active in Reports: 09/21/2009
Number of Days to Update: 67

Source: U.S. Department of Transportation
Telephone: 202-366-4555
Last EDR Contact: 10/05/2009
Next Scheduled EDR Contact: 01/11/2010
Data Release Frequency: Annually

SPILLS: Surface Spill List

Releases of petroleum or hazardous substances to the air, land, or water.

Date of Government Version: 07/15/2009
Date Data Arrived at EDR: 08/04/2009
Date Made Active in Reports: 08/18/2009
Number of Days to Update: 14

Source: Department of Environmental Quality
Telephone: 402-471-2186
Last EDR Contact: 08/04/2009
Next Scheduled EDR Contact: 11/02/2009
Data Release Frequency: Quarterly

***Other Ascertainable Records***

RCRA-NonGen: RCRA - Non Generators

RCRAInfo is EPA's comprehensive information system, providing access to data supporting the Resource Conservation and Recovery Act (RCRA) of 1976 and the Hazardous and Solid Waste Amendments (HSWA) of 1984. The database includes selective information on sites which generate, transport, store, treat and/or dispose of hazardous waste as defined by the Resource Conservation and Recovery Act (RCRA). Non-Generators do not presently generate hazardous waste.

Date of Government Version: 11/12/2008
Date Data Arrived at EDR: 11/18/2008
Date Made Active in Reports: 03/16/2009
Number of Days to Update: 118

Source: Environmental Protection Agency
Telephone: 913-551-7003
Last EDR Contact: 10/07/2009
Next Scheduled EDR Contact: 01/18/2010
Data Release Frequency: Varies

DOT OPS: Incident and Accident Data

Department of Transporation, Office of Pipeline Safety Incident and Accident data.

Date of Government Version: 05/14/2008
Date Data Arrived at EDR: 05/28/2008
Date Made Active in Reports: 08/08/2008
Number of Days to Update: 72

Source: Department of Transporation, Office of Pipeline Safety
Telephone: 202-366-4595
Last EDR Contact: 08/27/2009
Next Scheduled EDR Contact: 11/23/2009
Data Release Frequency: Varies

DOD: Department of Defense Sites

This data set consists of federally owned or administered lands, administered by the Department of Defense, that have any area equal to or greater than 640 acres of the United States, Puerto Rico, and the U.S. Virgin Islands.

Date of Government Version: 12/31/2005
Date Data Arrived at EDR: 11/10/2006
Date Made Active in Reports: 01/11/2007
Number of Days to Update: 62

Source: USGS
Telephone: 703-692-8801
Last EDR Contact: 10/23/2009
Next Scheduled EDR Contact: 02/01/2010
Data Release Frequency: Semi-Annually

FUDS: Formerly Used Defense Sites

The listing includes locations of Formerly Used Defense Sites properties where the US Army Corps of Engineers is actively working or will take necessary cleanup actions.

Date of Government Version: 12/31/2007
Date Data Arrived at EDR: 09/05/2008
Date Made Active in Reports: 09/23/2008
Number of Days to Update: 18

Source: U.S. Army Corps of Engineers
Telephone: 202-528-4285
Last EDR Contact: 09/30/2009
Next Scheduled EDR Contact: 12/28/2009
Data Release Frequency: Varies

CONSENT: Superfund (CERCLA) Consent Decrees

Major legal settlements that establish responsibility and standards for cleanup at NPL (Superfund) sites. Released periodically by United States District Courts after settlement by parties to litigation matters.

Date of Government Version: 04/24/2009
Date Data Arrived at EDR: 05/19/2009
Date Made Active in Reports: 09/21/2009
Number of Days to Update: 125

Source: Department of Justice, Consent Decree Library
Telephone: Varies
Last EDR Contact: 10/06/2009
Next Scheduled EDR Contact: 01/18/2010
Data Release Frequency: Varies

ROD: Records Of Decision

Record of Decision. ROD documents mandate a permanent remedy at an NPL (Superfund) site containing technical and health information to aid in the cleanup.

Date of Government Version: 09/01/2009
Date Data Arrived at EDR: 09/22/2009
Date Made Active in Reports: 10/22/2009
Number of Days to Update: 30

Source: EPA
Telephone: 703-416-0223
Last EDR Contact: 09/22/2009
Next Scheduled EDR Contact: 12/28/2009
Data Release Frequency: Annually

UMTRA: Uranium Mill Tailings Sites

Uranium ore was mined by private companies for federal government use in national defense programs. When the mills shut down, large piles of the sand-like material (mill tailings) remain after uranium has been extracted from the ore. Levels of human exposure to radioactive materials from the piles are low; however, in some cases tailings were used as construction materials before the potential health hazards of the tailings were recognized.

Date of Government Version: 01/05/2009
Date Data Arrived at EDR: 05/07/2009
Date Made Active in Reports: 05/08/2009
Number of Days to Update: 1

Source: Department of Energy
Telephone: 505-845-0011
Last EDR Contact: 09/14/2009
Next Scheduled EDR Contact: 12/14/2009
Data Release Frequency: Varies

MINES: Mines Master Index File

Contains all mine identification numbers issued for mines active or opened since 1971. The data also includes violation information.

Date of Government Version: 05/28/2009
Date Data Arrived at EDR: 06/23/2009
Date Made Active in Reports: 09/21/2009
Number of Days to Update: 90

Source: Department of Labor, Mine Safety and Health Administration
Telephone: 303-231-5959
Last EDR Contact: 09/18/2009
Next Scheduled EDR Contact: 12/21/2009
Data Release Frequency: Semi-Annually

TRIS: Toxic Chemical Release Inventory System

Toxic Release Inventory System. TRIS identifies facilities which release toxic chemicals to the air, water and land in reportable quantities under SARA Title III Section 313.

| | |
|---|---|
| Date of Government Version: 12/31/2007 | Source: EPA |
| Date Data Arrived at EDR: 04/09/2009 | Telephone: 202-566-0250 |
| Date Made Active in Reports: 06/17/2009 | Last EDR Contact: 09/14/2009 |
| Number of Days to Update: 69 | Next Scheduled EDR Contact: 12/14/2009 |
| | Data Release Frequency: Annually |

TSCA: Toxic Substances Control Act

Toxic Substances Control Act. TSCA identifies manufacturers and importers of chemical substances included on the TSCA Chemical Substance Inventory list. It includes data on the production volume of these substances by plant site.

| | |
|---|---|
| Date of Government Version: 12/31/2002 | Source: EPA |
| Date Data Arrived at EDR: 04/14/2006 | Telephone: 202-260-5521 |
| Date Made Active in Reports: 05/30/2006 | Last EDR Contact: 10/07/2009 |
| Number of Days to Update: 46 | Next Scheduled EDR Contact: 01/11/2010 |
| | Data Release Frequency: Every 4 Years |

FTTS: FIFRA/ TSCA Tracking System - FIFRA (Federal Insecticide, Fungicide, & Rodenticide Act)/TSCA (Toxic Substances Control Act)

FTTS tracks administrative cases and pesticide enforcement actions and compliance activities related to FIFRA, TSCA and EPCRA (Emergency Planning and Community Right-to-Know Act). To maintain currency, EDR contacts the Agency on a quarterly basis.

| | |
|---|---|
| Date of Government Version: 04/09/2009 | Source: EPA/Office of Prevention, Pesticides and Toxic Substances |
| Date Data Arrived at EDR: 04/16/2009 | Telephone: 202-566-1667 |
| Date Made Active in Reports: 05/11/2009 | Last EDR Contact: 09/10/2009 |
| Number of Days to Update: 25 | Next Scheduled EDR Contact: 12/14/2009 |
| | Data Release Frequency: Quarterly |

FTTS INSP: FIFRA/ TSCA Tracking System - FIFRA (Federal Insecticide, Fungicide, & Rodenticide Act)/TSCA (Toxic Substances Control Act)

A listing of FIFRA/TSCA Tracking System (FTTS) inspections and enforcements.

| | |
|---|---|
| Date of Government Version: 04/09/2009 | Source: EPA |
| Date Data Arrived at EDR: 04/16/2009 | Telephone: 202-566-1667 |
| Date Made Active in Reports: 05/11/2009 | Last EDR Contact: 09/10/2009 |
| Number of Days to Update: 25 | Next Scheduled EDR Contact: 12/14/2009 |
| | Data Release Frequency: Quarterly |

HIST FTTS: FIFRA/TSCA Tracking System Administrative Case Listing

A complete administrative case listing from the FIFRA/TSCA Tracking System (FTTS) for all ten EPA regions. The information was obtained from the National Compliance Database (NCDB). NCDB supports the implementation of FIFRA (Federal Insecticide, Fungicide, and Rodenticide Act) and TSCA (Toxic Substances Control Act). Some EPA regions are now closing out records. Because of that, and the fact that some EPA regions are not providing EPA Headquarters with updated records, it was decided to create a HIST FTTS database. It included records that may not be included in the newer FTTS database updates. This database is no longer updated.

| | |
|---|---|
| Date of Government Version: 10/19/2006 | Source: Environmental Protection Agency |
| Date Data Arrived at EDR: 03/01/2007 | Telephone: 202-564-2501 |
| Date Made Active in Reports: 04/10/2007 | Last EDR Contact: 12/17/2007 |
| Number of Days to Update: 40 | Next Scheduled EDR Contact: 03/17/2008 |
| | Data Release Frequency: No Update Planned |

HIST FTTS INSP: FIFRA/TSCA Tracking System Inspection & Enforcement Case Listing

A complete inspection and enforcement case listing from the FIFRA/TSCA Tracking System (FTTS) for all ten EPA regions. The information was obtained from the National Compliance Database (NCDB). NCDB supports the implementation of FIFRA (Federal Insecticide, Fungicide, and Rodenticide Act) and TSCA (Toxic Substances Control Act). Some EPA regions are now closing out records. Because of that, and the fact that some EPA regions are not providing EPA Headquarters with updated records, it was decided to create a HIST FTTS database. It included records that may not be included in the newer FTTS database updates. This database is no longer updated.

Date of Government Version: 10/19/2006
Date Data Arrived at EDR: 03/01/2007
Date Made Active in Reports: 04/10/2007
Number of Days to Update: 40

Source: Environmental Protection Agency
Telephone: 202-564-2501
Last EDR Contact: 12/17/2008
Next Scheduled EDR Contact: 03/17/2008
Data Release Frequency: No Update Planned

SSTS: Section 7 Tracking Systems

Section 7 of the Federal Insecticide, Fungicide and Rodenticide Act, as amended (92 Stat. 829) requires all registered pesticide-producing establishments to submit a report to the Environmental Protection Agency by March 1st each year. Each establishment must report the types and amounts of pesticides, active ingredients and devices being produced, and those having been produced and sold or distributed in the past year.

Date of Government Version: 12/31/2007
Date Data Arrived at EDR: 05/19/2009
Date Made Active in Reports: 09/21/2009
Number of Days to Update: 125

Source: EPA
Telephone: 202-564-4203
Last EDR Contact: 09/29/2009
Next Scheduled EDR Contact: 01/11/2010
Data Release Frequency: Annually

ICIS: Integrated Compliance Information System

The Integrated Compliance Information System (ICIS) supports the information needs of the national enforcement and compliance program as well as the unique needs of the National Pollutant Discharge Elimination System (NPDES) program.

Date of Government Version: 08/21/2009
Date Data Arrived at EDR: 08/27/2009
Date Made Active in Reports: 10/22/2009
Number of Days to Update: 56

Source: Environmental Protection Agency
Telephone: 202-564-5088
Last EDR Contact: 09/28/2009
Next Scheduled EDR Contact: 01/11/2010
Data Release Frequency: Quarterly

PADS: PCB Activity Database System

PCB Activity Database. PADS Identifies generators, transporters, commercial storers and/or brokers and disposers of PCB's who are required to notify the EPA of such activities.

Date of Government Version: 05/27/2009
Date Data Arrived at EDR: 08/05/2009
Date Made Active in Reports: 09/29/2009
Number of Days to Update: 55

Source: EPA
Telephone: 202-566-0500
Last EDR Contact: 10/21/2009
Next Scheduled EDR Contact: 02/01/2010
Data Release Frequency: Annually

MLTS: Material Licensing Tracking System

MLTS is maintained by the Nuclear Regulatory Commission and contains a list of approximately 8,100 sites which possess or use radioactive materials and which are subject to NRC licensing requirements. To maintain currency, EDR contacts the Agency on a quarterly basis.

Date of Government Version: 07/06/2009
Date Data Arrived at EDR: 07/13/2009
Date Made Active in Reports: 09/21/2009
Number of Days to Update: 70

Source: Nuclear Regulatory Commission
Telephone: 301-415-7169
Last EDR Contact: 09/21/2009
Next Scheduled EDR Contact: 12/28/2009
Data Release Frequency: Quarterly

RADINFO: Radiation Information Database

The Radiation Information Database (RADINFO) contains information about facilities that are regulated by U.S. Environmental Protection Agency (EPA) regulations for radiation and radioactivity.

Date of Government Version: 07/28/2009
Date Data Arrived at EDR: 07/28/2009
Date Made Active in Reports: 09/21/2009
Number of Days to Update: 55

Source: Environmental Protection Agency
Telephone: 202-343-9775
Last EDR Contact: 10/16/2009
Next Scheduled EDR Contact: 01/25/2010
Data Release Frequency: Quarterly

FINDS: Facility Index System/Facility Registry System

Facility Index System. FINDS contains both facility information and 'pointers' to other sources that contain more detail. EDR includes the following FINDS databases in this report: PCS (Permit Compliance System), AIRS (Aerometric Information Retrieval System), DOCKET (Enforcement Docket used to manage and track information on civil judicial enforcement cases for all environmental statutes), FURS (Federal Underground Injection Control), C-DOCKET (Criminal Docket System used to track criminal enforcement actions for all environmental statutes), FFIS (Federal Facilities Information System), STATE (State Environmental Laws and Statutes), and PADS (PCB Activity Data System).

Date of Government Version: 07/23/2009
Date Data Arrived at EDR: 07/28/2009
Date Made Active in Reports: 09/21/2009
Number of Days to Update: 55

Source: EPA
Telephone: (913) 551-7003
Last EDR Contact: 09/18/2009
Next Scheduled EDR Contact: 12/28/2009
Data Release Frequency: Quarterly

RAATS: RCRA Administrative Action Tracking System

RCRA Administration Action Tracking System. RAATS contains records based on enforcement actions issued under RCRA pertaining to major violators and includes administrative and civil actions brought by the EPA. For administration actions after September 30, 1995, data entry in the RAATS database was discontinued. EPA will retain a copy of the database for historical records. It was necessary to terminate RAATS because a decrease in agency resources made it impossible to continue to update the information contained in the database.

Date of Government Version: 04/17/1995
Date Data Arrived at EDR: 07/03/1995
Date Made Active in Reports: 08/07/1995
Number of Days to Update: 35

Source: EPA
Telephone: 202-564-4104
Last EDR Contact: 06/02/2008
Next Scheduled EDR Contact: 09/01/2008
Data Release Frequency: No Update Planned

BRS: Biennial Reporting System

The Biennial Reporting System is a national system administered by the EPA that collects data on the generation and management of hazardous waste. BRS captures detailed data from two groups: Large Quantity Generators (LQG) and Treatment, Storage, and Disposal Facilities.

Date of Government Version: 12/31/2007
Date Data Arrived at EDR: 02/19/2009
Date Made Active in Reports: 05/22/2009
Number of Days to Update: 92

Source: EPA/NTIS
Telephone: 800-424-9346
Last EDR Contact: 09/09/2009
Next Scheduled EDR Contact: 12/07/2009
Data Release Frequency: Biennially

UIC: Undergound Injection Control Database

A listing of underground injection well locations. The UIC Program is responsible for regulating the construction, operation, permitting, and closure of injection wells that place fluids underground for storage or disposal.

Date of Government Version: 08/26/2009
Date Data Arrived at EDR: 09/02/2009
Date Made Active in Reports: 09/18/2009
Number of Days to Update: 16

Source: Department of Environmental Quality
Telephone: 402-471-2186
Last EDR Contact: 08/26/2009
Next Scheduled EDR Contact: 11/23/2009
Data Release Frequency: Varies

DRYCLEANERS: Drycleaner Facility Listing

A listing of drycleaner facilities in Nebraska.

Date of Government Version: 01/17/2006
Date Data Arrived at EDR: 01/24/2006
Date Made Active in Reports: 03/02/2006
Number of Days to Update: 37

Source: Department of Environmental Quality
Telephone: 402-471-3557
Last EDR Contact: 09/29/2009
Next Scheduled EDR Contact: 01/11/2010
Data Release Frequency: Varies

NPDES: Wastewater Database Listing

A listing of permitted wastewater facilities.

Date of Government Version: 09/21/2009
Date Data Arrived at EDR: 09/24/2009
Date Made Active in Reports: 10/05/2009
Number of Days to Update: 11

Source: Department of Environmental Quality
Telephone: 402-471-3557
Last EDR Contact: 09/21/2009
Next Scheduled EDR Contact: 12/28/2009
Data Release Frequency: Quarterly

AIRS: Air State Program List
A listing of air program facilities.

Date of Government Version: 09/29/2009
Date Data Arrived at EDR: 10/06/2009
Date Made Active in Reports: 10/16/2009
Number of Days to Update: 10

Source: Department of Environmental Quality
Telephone: 402-471-3389
Last EDR Contact: 09/29/2009
Next Scheduled EDR Contact: 01/11/2010
Data Release Frequency: Quarterly

TIER 2: Tier 2 Facility Listing
A listing of facilities which store or manufacture hazardous materials that submit a chemical inventory report.

Date of Government Version: 11/27/2006
Date Data Arrived at EDR: 12/28/2006
Date Made Active in Reports: 01/05/2007
Number of Days to Update: 8

Source: Department of Environmental Quality
Telephone: 402-471-3557
Last EDR Contact: 09/21/2009
Next Scheduled EDR Contact: 12/28/2009
Data Release Frequency: Varies

INDIAN RESERV: Indian Reservations
This map layer portrays Indian administered lands of the United States that have any area equal to or greater than 640 acres.

Date of Government Version: 12/31/2005
Date Data Arrived at EDR: 12/08/2006
Date Made Active in Reports: 01/11/2007
Number of Days to Update: 34

Source: USGS
Telephone: 202-208-3710
Last EDR Contact: 10/23/2009
Next Scheduled EDR Contact: 02/01/2010
Data Release Frequency: Semi-Annually

SCRD DRYCLEANERS: State Coalition for Remediation of Drycleaners Listing
The State Coalition for Remediation of Drycleaners was established in 1998, with support from the U.S. EPA Office of Superfund Remediation and Technology Innovation. It is comprised of representatives of states with established drycleaner remediation programs. Currently the member states are Alabama, Connecticut, Florida, Illinois, Kansas, Minnesota, Missouri, North Carolina, Oregon, South Carolina, Tennessee, Texas, and Wisconsin.

Date of Government Version: 09/09/2009
Date Data Arrived at EDR: 09/09/2009
Date Made Active in Reports: 10/22/2009
Number of Days to Update: 43

Source: Environmental Protection Agency
Telephone: 615-532-8599
Last EDR Contact: 09/08/2009
Next Scheduled EDR Contact: 11/09/2009
Data Release Frequency: Varies

PCB TRANSFORMER: PCB Transformer Registration Database
The database of PCB transformer registrations that includes all PCB registration submittals.

Date of Government Version: 01/01/2008
Date Data Arrived at EDR: 02/18/2009
Date Made Active in Reports: 05/29/2009
Number of Days to Update: 100

Source: Environmental Protection Agency
Telephone: 202-566-0517
Last EDR Contact: 08/21/2009
Next Scheduled EDR Contact: 11/16/2009
Data Release Frequency: Varies

FEDLAND: Federal and Indian Lands
Federally and Indian administrated lands of the United States. Lands included are administrated by: Army Corps of Engineers, Bureau of Reclamation, National Wild and Scenic River, National Wildlife Refuge, Public Domain Land, Wilderness, Wilderness Study Area, Wildlife Management Area, Bureau of Indian Affairs, Bureau of Land Management, Department of Justice, Forest Service, Fish and Wildlife Service, National Park Service.

Date of Government Version: 12/31/2005
Date Data Arrived at EDR: 02/06/2006
Date Made Active in Reports: 01/11/2007
Number of Days to Update: 339

Source: U.S. Geological Survey
Telephone: 888-275-8747
Last EDR Contact: 10/23/2009
Next Scheduled EDR Contact: 02/01/2010
Data Release Frequency: N/A

**EDR PROPRIETARY RECORDS**

***EDR Proprietary Records***

Manufactured Gas Plants: EDR Proprietary Manufactured Gas Plants

The EDR Proprietary Manufactured Gas Plant Database includes records of coal gas plants (manufactured gas plants) compiled by EDR's researchers. Manufactured gas sites were used in the United States from the 1800's to 1950's to produce a gas that could be distributed and used as fuel. These plants used whale oil, rosin, coal, or a mixture of coal, oil, and water that also produced a significant amount of waste. Many of the byproducts of the gas production, such as coal tar (oily waste containing volatile and non-volatile chemicals), sludges, oils and other compounds are potentially hazardous to human health and the environment. The byproduct from this process was frequently disposed of directly at the plant site and can remain or spread slowly, serving as a continuous source of soil and groundwater contamination.

Date of Government Version: N/A
Date Data Arrived at EDR: N/A
Date Made Active in Reports: N/A
Number of Days to Update: N/A

Source: EDR, Inc.
Telephone: N/A
Last EDR Contact: N/A
Next Scheduled EDR Contact: N/A
Data Release Frequency: No Update Planned

**OTHER DATABASE(S)**

Depending on the geographic area covered by this report, the data provided in these specialty databases may or may not be complete. For example, the existence of wetlands information data in a specific report does not mean that all wetlands in the area covered by the report are included. Moreover, the absence of any reported wetlands information does not necessarily mean that wetlands do not exist in the area covered by the report.

CT MANIFEST: Hazardous Waste Manifest Data

Facility and manifest data. Manifest is a document that lists and tracks hazardous waste from the generator through transporters to a tsd facility.

Date of Government Version: 12/31/2007
Date Data Arrived at EDR: 08/26/2009
Date Made Active in Reports: 09/11/2009
Number of Days to Update: 16

Source: Department of Environmental Protection
Telephone: 860-424-3375
Last EDR Contact: 09/09/2009
Next Scheduled EDR Contact: 12/07/2009
Data Release Frequency: Annually

NY MANIFEST: Facility and Manifest Data

Manifest is a document that lists and tracks hazardous waste from the generator through transporters to a TSD facility.

Date of Government Version: 07/28/2009
Date Data Arrived at EDR: 08/27/2009
Date Made Active in Reports: 09/21/2009
Number of Days to Update: 25

Source: Department of Environmental Conservation
Telephone: 518-402-8651
Last EDR Contact: 08/27/2009
Next Scheduled EDR Contact: 11/23/2009
Data Release Frequency: Annually

WI MANIFEST: Manifest Information

Hazardous waste manifest information.

Date of Government Version: 12/31/2008
Date Data Arrived at EDR: 07/17/2009
Date Made Active in Reports: 08/10/2009
Number of Days to Update: 24

Source: Department of Natural Resources
Telephone: N/A
Last EDR Contact: 09/24/2009
Next Scheduled EDR Contact: 01/04/2010
Data Release Frequency: Annually

Oil/Gas Pipelines: This data was obtained by EDR from the USGS in 1994. It is referred to by USGS as GeoData Digital Line Graphs from 1:100,000-Scale Maps. It was extracted from the transportation category including some oil, but primarily gas pipelines.

Electric Power Transmission Line Data
Source: PennWell Corporation
Telephone: (800) 823-6277
This map includes information copyrighted by PennWell Corporation. This information is provided on a best effort basis and PennWell Corporation does not guarantee its accuracy nor warrant its fitness for any particular purpose. Such information has been reprinted with the permission of PennWell.

Sensitive Receptors: There are individuals deemed sensitive receptors due to their fragile immune systems and special sensitivity to environmental discharges. These sensitive receptors typically include the elderly, the sick, and children. While the location of all sensitive receptors cannot be determined, EDR indicates those buildings and facilities - schools, daycares, hospitals, medical centers, and nursing homes - where individuals who are sensitive receptors are likely to be located.

AHA Hospitals:
Source: American Hospital Association, Inc.
Telephone: 312-280-5991
The database includes a listing of hospitals based on the American Hospital Association's annual survey of hospitals.

Medical Centers: Provider of Services Listing
Source: Centers for Medicare & Medicaid Services
Telephone: 410-786-3000
A listing of hospitals with Medicare provider number, produced by Centers of Medicare & Medicaid Services, a federal agency within the U.S. Department of Health and Human Services.

Nursing Homes
Source: National Institutes of Health
Telephone: 301-594-6248
Information on Medicare and Medicaid certified nursing homes in the United States.

Public Schools
Source: National Center for Education Statistics
Telephone: 202-502-7300
The National Center for Education Statistics' primary database on elementary and secondary public education in the United States. It is a comprehensive, annual, national statistical database of all public elementary and secondary schools and school districts, which contains data that are comparable across all states.

Private Schools
Source: National Center for Education Statistics
Telephone: 202-502-7300
The National Center for Education Statistics' primary database on private school locations in the United States.

Daycare Centers: Child Care Listing
Source: Department of Health & Human Srevices
Telephone: 402-471-2306

Flood Zone Data: This data, available in select counties across the country, was obtained by EDR in 1999 from the Federal Emergency Management Agency (FEMA). Data depicts 100-year and 500-year flood zones as defined by FEMA.

NWI: National Wetlands Inventory. This data, available in select counties across the country, was obtained by EDR in 2002 and 2005 from the U.S. Fish and Wildlife Service.

State Wetlands Data: National Wetlands Inventory
Source: Department of Natural Resources
Telephone: 402-471-2363

Scanned Digital USGS 7.5' Topographic Map (DRG)
Source: United States Geologic Survey
A digital raster graphic (DRG) is a scanned image of a U.S. Geological Survey topographic map. The map images are made by scanning published paper maps on high-resolution scanners. The raster image is georeferenced and fit to the Universal Transverse Mercator (UTM) projection.

**STREET AND ADDRESS INFORMATION**

© 2009 Tele Atlas North America, Inc. All rights reserved. This material is proprietary and the subject of copyright protection and other intellectual property rights owned by or licensed to Tele Atlas North America, Inc. The use of this material is subject to the terms of a license agreement. You will be held liable for any unauthorized copying or disclosure of this material.

# GEOCHECK ®- PHYSICAL SETTING SOURCE ADDENDUM

**TARGET PROPERTY ADDRESS**

LINCOLN DEPOT
201 N 7TH STREET
LINCOLN, NE 68508

**TARGET PROPERTY COORDINATES**

| | |
|---|---|
| Latitude (North): | 40.81510 - 40˚ 48' 54.4'' |
| Longitude (West): | 96.7115 - 96˚ 42' 41.4'' |
| Universal Tranverse Mercator: | Zone 14 |
| UTM X (Meters): | 693015.9 |
| UTM Y (Meters): | 4520540.5 |
| Elevation: | 1155 ft. above sea level |

**USGS TOPOGRAPHIC MAP**

| | |
|---|---|
| Target Property Map: | 40096-G6 LINCOLN, NE |
| Most Recent Revision: | 1980 |

EDR's GeoCheck Physical Setting Source Addendum is provided to assist the environmental professional in forming an opinion about the impact of potential contaminant migration.

Assessment of the impact of contaminant migration generally has two principle investigative components:

1. Groundwater flow direction, and
2. Groundwater flow velocity.

Groundwater flow direction may be impacted by surface topography, hydrology, hydrogeology, characteristics of the soil, and nearby wells. Groundwater flow velocity is generally impacted by the nature of the geologic strata.

# GEOCHECK® - PHYSICAL SETTING SOURCE SUMMARY

**GROUNDWATER FLOW DIRECTION INFORMATION**

Groundwater flow direction for a particular site is best determined by a qualified environmental professional using site-specific well data. If such data is not reasonably ascertainable, it may be necessary to rely on other sources of information, such as surface topographic information, hydrologic information, hydrogeologic data collected on nearby properties, and regional groundwater flow information (from deep aquifers).

**TOPOGRAPHIC INFORMATION**

Surface topography may be indicative of the direction of surficial groundwater flow. This information can be used to assist the environmental professional in forming an opinion about the impact of nearby contaminated properties or, should contamination exist on the target property, what downgradient sites might be impacted.

**TARGET PROPERTY TOPOGRAPHY**

General Topographic Gradient: General WNW

**SURROUNDING TOPOGRAPHY: ELEVATION PROFILES**

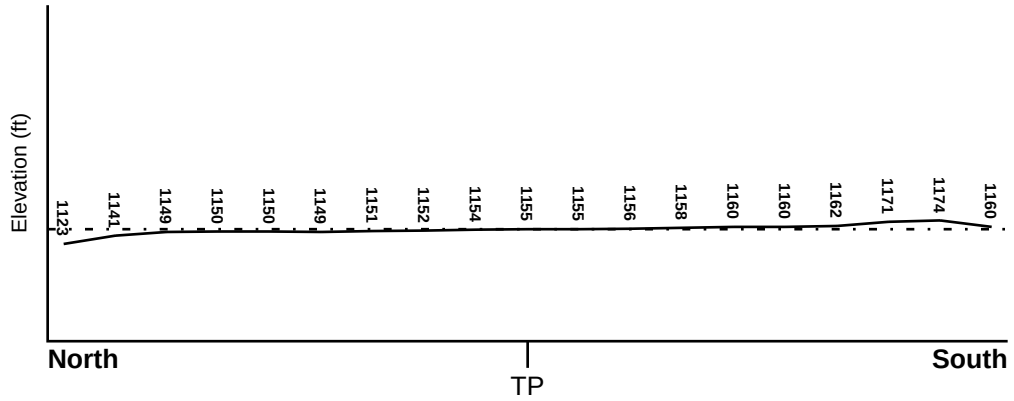


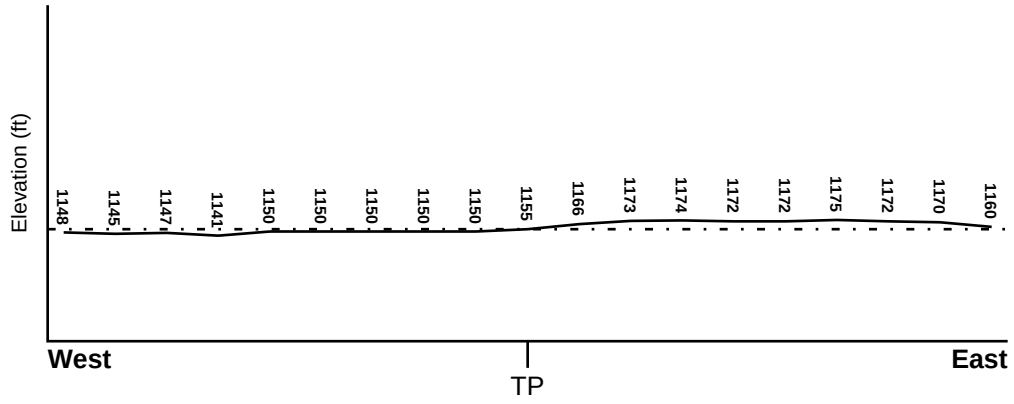


**Target Property Elevation: 1155 ft.**

0 1/2 1 Miles

Source: Topography has been determined from the USGS 7.5' Digital Elevation Model and should be evaluated on a relative (not an absolute) basis. Relative elevation information between sites of close proximity should be field verified.

# GEOCHECK® - PHYSICAL SETTING SOURCE SUMMARY

**HYDROLOGIC INFORMATION**

Surface water can act as a hydrologic barrier to groundwater flow. Such hydrologic information can be used to assist the environmental professional in forming an opinion about the impact of nearby contaminated properties or, should contamination exist on the target property, what downgradient sites might be impacted.

Refer to the Physical Setting Source Map following this summary for hydrologic information (major waterways and bodies of water).

**FEMA FLOOD ZONE**

| Target Property County | FEMA Flood Electronic Data |
|---|---|
| LANCASTER, NE | YES - refer to the Overview Map and Detail Map |

Flood Plain Panel at Target Property: 3152730025C

Additional Panels in search area: Not Reported

**NATIONAL WETLAND INVENTORY**

| NWI Quad at Target Property | NWI Electronic Data Coverage |
|---|---|
| LINCOLN | YES - refer to the Overview Map and Detail Map |

**HYDROGEOLOGIC INFORMATION**

Hydrogeologic information obtained by installation of wells on a specific site can often be an indicator of groundwater flow direction in the immediate area. Such hydrogeologic information can be used to assist the environmental professional in forming an opinion about the impact of nearby contaminated properties or, should contamination exist on the target property, what downgradient sites might be impacted.

**AQUIFLOW®**

Search Radius: 1.000 Mile.

EDR has developed the AQUIFLOW Information System to provide data on the general direction of groundwater flow at specific points. EDR has reviewed reports submitted by environmental professionals to regulatory authorities at select sites and has extracted the date of the report, groundwater flow direction as determined hydrogeologically, and the depth to water table.

| MAP ID | LOCATION FROM TP | GENERAL DIRECTION GROUNDWATER FLOW |
|---|---|---|
| Not Reported | | |

# GEOCHECK® - PHYSICAL SETTING SOURCE SUMMARY

**GROUNDWATER FLOW VELOCITY INFORMATION**

Groundwater flow velocity information for a particular site is best determined by a qualified environmental professional using site specific geologic and soil strata data. If such data are not reasonably ascertainable, it may be necessary to rely on other sources of information, including geologic age identification, rock stratigraphic unit and soil characteristics data collected on nearby properties and regional soil information. In general, contaminant plumes move more quickly through sandy-gravelly types of soils than silty-clayey types of soils.

**GEOLOGIC INFORMATION IN GENERAL AREA OF TARGET PROPERTY**

Geologic information can be used by the environmental professional in forming an opinion about the relative speed at which contaminant migration may be occurring.

**ROCK STRATIGRAPHIC UNIT**

| | |
|---|---|
| Era: | Mesozoic |
| System: | Cretaceous |
| Series: | Woodbine and Tuscaloosa Groups |
| Code: | uK1 *(decoded above as Era, System & Series)* |

**GEOLOGIC AGE IDENTIFICATION**

Category: Stratified Sequence

Geologic Age and Rock Stratigraphic Unit Source: P.G. Schruben, R.E. Arndt and W.J. Bawiec, Geology of the Conterminous U.S. at 1:2,500,000 Scale - a digital representation of the 1974 P.B. King and H.M. Beikman Map, USGS Digital Data Series DDS - 11 (1994).

# SSURGO SOIL MAP - 2622419.2s




Target Property
SSURGO Soil
Water

0 1/16 1/8 1/4 Miles

N

| | |
|---|---|
| SITE NAME: Lincoln Depot<br>ADDRESS: 201 N 7th Street<br>Lincoln NE 68508<br>LAT/LONG: 40.8151 / 96.7115 | CLIENT: Seagull Env. Technologies<br>CONTACT: Joel Harvester<br>INQUIRY #: 2622419.2s<br>DATE: October 23, 2009 5:44 pm |

Copyright © 2008 EDR, Inc. © 2008 Tele Atlas Rel. 07/2007.

# GEOCHECK® - PHYSICAL SETTING SOURCE SUMMARY

**DOMINANT SOIL COMPOSITION IN GENERAL AREA OF TARGET PROPERTY**

The U.S. Department of Agriculture's (USDA) Soil Conservation Service (SCS) leads the National Cooperative Soil Survey (NCSS) and is responsible for collecting, storing, maintaining and distributing soil survey information for privately owned lands in the United States. A soil map in a soil survey is a representation of soil patterns in a landscape. The following information is based on Soil Conservation Service SSURGO data.

---

**Soil Map ID: 1**

Soil Component Name: Urban land

Soil Surface Texture: variable

Hydrologic Group: Class D - Very slow infiltration rates. Soils are clayey, have a high water table, or are shallow to an impervious layer.

Soil Drainage Class:
Hydric Status: Unknown

Corrosion Potential - Uncoated Steel: Not Reported

Depth to Bedrock Min: > 0 inches

Depth to Watertable Min: > 0 inches

| Soil Layer Information | | | | | | | |
|---|---|---|---|---|---|---|---|
| | Boundary | | | Classification | | Saturated hydraulic conductivity micro m/sec | Soil Reaction (pH) |
| Layer | Upper | Lower | Soil Texture Class | AASHTO Group | Unified Soil | | |
| 1 | 0 inches | 59 inches | variable | Not reported | Not reported | Max: 42.33<br>Min: 0.4233 | Max: Min: |

---

**Soil Map ID: 2**

Soil Component Name: Urban land

Soil Surface Texture: variable

Hydrologic Group: Class D - Very slow infiltration rates. Soils are clayey, have a high water table, or are shallow to an impervious layer.

Soil Drainage Class:
Hydric Status: Unknown

Corrosion Potential - Uncoated Steel: Not Reported

Depth to Bedrock Min: > 0 inches

Depth to Watertable Min: > 137 inches

# GEOCHECK® - PHYSICAL SETTING SOURCE SUMMARY

| Soil Layer Information | | | | | | | |
|---|---|---|---|---|---|---|---|
| | Boundary | | | Classification | | Saturated hydraulic conductivity micro m/sec | Soil Reaction (pH) |
| Layer | Upper | Lower | Soil Texture Class | AASHTO Group | Unified Soil | | |
| 1 | 0 inches | 59 inches | variable | Not reported | Not reported | Max: 42.33<br>Min: 0.4233 | Max: Min: |

**Soil Map ID: 3**

Soil Component Name: Urban land

Soil Surface Texture: variable

Hydrologic Group: Class D - Very slow infiltration rates. Soils are clayey, have a high water table, or are shallow to an impervious layer.

Soil Drainage Class:
Hydric Status: Unknown

Corrosion Potential - Uncoated Steel: Not Reported

Depth to Bedrock Min: > 0 inches

Depth to Watertable Min: > 0 inches

| Soil Layer Information | | | | | | | |
|---|---|---|---|---|---|---|---|
| | Boundary | | | Classification | | Saturated hydraulic conductivity micro m/sec | Soil Reaction (pH) |
| Layer | Upper | Lower | Soil Texture Class | AASHTO Group | Unified Soil | | |
| 1 | 0 inches | 59 inches | variable | Not reported | Not reported | Max: 42.33<br>Min: 0.4233 | Max: Min: |

**LOCAL / REGIONAL WATER AGENCY RECORDS**

EDR Local/Regional Water Agency records provide water well information to assist the environmental professional in assessing sources that may impact ground water flow direction, and in forming an opinion about the impact of contaminant migration on nearby drinking water wells.

**WELL SEARCH DISTANCE INFORMATION**

| DATABASE | SEARCH DISTANCE (miles) |
|---|---|
| Federal USGS | 1.000 |
| Federal FRDS PWS | Nearest PWS within 1 mile |
| State Database | 1.000 |

# GEOCHECK® - PHYSICAL SETTING SOURCE SUMMARY

**FEDERAL USGS WELL INFORMATION**

| MAP ID | WELL ID | LOCATION FROM TP |
|---|---|---|
| I61 | USGS2690334 | 1/4 - 1/2 Mile SSE |
| I62 | USGS2690333 | 1/4 - 1/2 Mile SSE |
| 86 | USGS2690332 | 1/4 - 1/2 Mile SW |
| 128 | USGS2690331 | 1/2 - 1 Mile South |

**FEDERAL FRDS PUBLIC WATER SUPPLY SYSTEM INFORMATION**

| MAP ID | WELL ID | LOCATION FROM TP |
|---|---|---|
| No PWS System Found | | |

Note: PWS System location is not always the same as well location.

**STATE DATABASE WELL INFORMATION**

| MAP ID | WELL ID | LOCATION FROM TP |
|---|---|---|
| A1 | NE3000000055331 | 0 - 1/8 Mile NW |
| A2 | NE3000000055351 | 0 - 1/8 Mile NW |
| A3 | NE3000000055267 | 0 - 1/8 Mile WNW |
| A4 | NE3000000055288 | 0 - 1/8 Mile WNW |
| A5 | NE3000000055289 | 0 - 1/8 Mile WNW |
| A6 | NE3000000055290 | 0 - 1/8 Mile WNW |
| A7 | NE3000000055301 | 0 - 1/8 Mile WNW |
| A8 | NE3000000055390 | 0 - 1/8 Mile NW |
| A9 | NE3000000055307 | 0 - 1/8 Mile WNW |
| A10 | NE3000000055338 | 0 - 1/8 Mile NW |
| A11 | NE3000000055340 | 0 - 1/8 Mile NW |
| A12 | NE3000000055414 | 0 - 1/8 Mile NW |
| B13 | NE3000000055133 | 0 - 1/8 Mile ESE |
| A14 | NE3000000055365 | 1/8 - 1/4 Mile NW |
| A15 | NE3000000055377 | 1/8 - 1/4 Mile NW |
| A16 | NE3000000055440 | 1/8 - 1/4 Mile NW |
| B17 | NE3000000055021 | 1/8 - 1/4 Mile ESE |
| B18 | NE3000000055130 | 1/8 - 1/4 Mile ESE |
| B19 | NE3000000054943 | 1/8 - 1/4 Mile SE |
| B20 | NE3000000055039 | 1/8 - 1/4 Mile ESE |
| B21 | NE3000000054960 | 1/8 - 1/4 Mile ESE |
| C22 | NE3000000055320 | 1/8 - 1/4 Mile ENE |
| C23 | NE3000000055300 | 1/8 - 1/4 Mile ENE |
| C24 | NE3000000055384 | 1/8 - 1/4 Mile ENE |
| C25 | NE3000000055410 | 1/8 - 1/4 Mile ENE |
| C26 | NE3000000055445 | 1/8 - 1/4 Mile ENE |
| C27 | NE3000000055359 | 1/8 - 1/4 Mile ENE |
| C28 | NE3000000055399 | 1/8 - 1/4 Mile ENE |
| 29 | NE3000000054761 | 1/8 - 1/4 Mile SSW |
| D30 | NE3000000054700 | 1/8 - 1/4 Mile South |
| C31 | NE3000000055451 | 1/8 - 1/4 Mile ENE |
| C32 | NE3000000055347 | 1/8 - 1/4 Mile ENE |
| D33 | NE3000000054684 | 1/8 - 1/4 Mile South |

**STATE DATABASE WELL INFORMATION**

| MAP ID | WELL ID | LOCATION FROM TP |
|---|---|---|
| D34 | NE3000000054692 | 1/8 - 1/4 Mile SSE |
| C35 | NE3000000055416 | 1/8 - 1/4 Mile ENE |
| D36 | NE3000000054680 | 1/8 - 1/4 Mile South |
| D37 | NE3000000054676 | 1/8 - 1/4 Mile South |
| C38 | NE3000000055452 | 1/8 - 1/4 Mile ENE |
| D39 | NE3000000054663 | 1/8 - 1/4 Mile SSE |
| D40 | NE3000000054659 | 1/8 - 1/4 Mile South |
| C41 | NE3000000055383 | 1/8 - 1/4 Mile ENE |
| C42 | NE3000000055415 | 1/8 - 1/4 Mile ENE |
| C43 | NE3000000055385 | 1/8 - 1/4 Mile ENE |
| E44 | NE3000000055465 | 1/8 - 1/4 Mile ENE |
| E45 | NE3000000055405 | 1/4 - 1/2 Mile ENE |
| F46 | NE3000000054788 | 1/4 - 1/2 Mile SW |
| E47 | NE3000000055442 | 1/4 - 1/2 Mile ENE |
| F48 | NE3000000054786 | 1/4 - 1/2 Mile SW |
| G49 | NE3000000054596 | 1/4 - 1/2 Mile SSE |
| G50 | NE3000000054594 | 1/4 - 1/2 Mile SSE |
| F51 | NE3000000054780 | 1/4 - 1/2 Mile SW |
| G52 | NE3000000054595 | 1/4 - 1/2 Mile SSE |
| E53 | NE3000000055454 | 1/4 - 1/2 Mile ENE |
| E54 | NE3000000055448 | 1/4 - 1/2 Mile ENE |
| H55 | NE3000000055152 | 1/4 - 1/2 Mile West |
| E56 | NE3000000055463 | 1/4 - 1/2 Mile ENE |
| H57 | NE3000000055166 | 1/4 - 1/2 Mile West |
| E58 | NE3000000055455 | 1/4 - 1/2 Mile ENE |
| H59 | NE3000000055165 | 1/4 - 1/2 Mile West |
| H60 | NE3000000055189 | 1/4 - 1/2 Mile West |
| I63 | NE3000000054555 | 1/4 - 1/2 Mile SE |
| I64 | NE3000000054557 | 1/4 - 1/2 Mile SE |
| 65 | NE3000000054361 | 1/4 - 1/2 Mile South |
| I66 | NE3000000054563 | 1/4 - 1/2 Mile SE |
| J67 | NE3000000054571 | 1/4 - 1/2 Mile SE |
| J68 | NE3000000054561 | 1/4 - 1/2 Mile SE |
| J69 | NE3000000054556 | 1/4 - 1/2 Mile SE |
| I70 | NE3000000054545 | 1/4 - 1/2 Mile SE |
| J71 | NE3000000054592 | 1/4 - 1/2 Mile SE |
| J72 | NE3000000054608 | 1/4 - 1/2 Mile SE |
| J73 | NE3000000054542 | 1/4 - 1/2 Mile SE |
| I74 | NE3000000054522 | 1/4 - 1/2 Mile SE |
| J75 | NE3000000054531 | 1/4 - 1/2 Mile SE |
| J76 | NE3000000054591 | 1/4 - 1/2 Mile SE |
| J77 | NE3000000054541 | 1/4 - 1/2 Mile SE |
| J78 | NE3000000054546 | 1/4 - 1/2 Mile SE |
| J79 | NE3000000054569 | 1/4 - 1/2 Mile SE |
| J80 | NE3000000054523 | 1/4 - 1/2 Mile SE |
| J81 | NE3000000054529 | 1/4 - 1/2 Mile SE |
| K82 | NE3000000054395 | 1/4 - 1/2 Mile SE |
| L83 | NE3000000054248 | 1/4 - 1/2 Mile South |
| K84 | NE3000000054447 | 1/4 - 1/2 Mile SE |
| M85 | NE3000000056106 | 1/4 - 1/2 Mile North |
| K87 | NE3000000054445 | 1/4 - 1/2 Mile SE |
| L88 | NE3000000054225 | 1/4 - 1/2 Mile South |

**STATE DATABASE WELL INFORMATION**

| MAP ID | WELL ID | LOCATION FROM TP |
|---|---|---|
| L89 | NE3000000054224 | 1/4 - 1/2 Mile South |
| L90 | NE3000000054218 | 1/4 - 1/2 Mile South |
| M91 | NE3000000056123 | 1/4 - 1/2 Mile North |
| L92 | NE3000000054221 | 1/4 - 1/2 Mile South |
| L93 | NE3000000054216 | 1/4 - 1/2 Mile South |
| L94 | NE3000000054205 | 1/4 - 1/2 Mile South |
| L95 | NE3000000054206 | 1/4 - 1/2 Mile South |
| K96 | NE3000000054405 | 1/4 - 1/2 Mile SE |
| L97 | NE3000000054215 | 1/4 - 1/2 Mile South |
| L98 | NE3000000054214 | 1/4 - 1/2 Mile South |
| N99 | NE3000000056083 | 1/4 - 1/2 Mile NNW |
| L100 | NE3000000054204 | 1/4 - 1/2 Mile South |
| L101 | NE3000000054203 | 1/4 - 1/2 Mile South |
| L102 | NE3000000054208 | 1/4 - 1/2 Mile South |
| L103 | NE3000000054199 | 1/4 - 1/2 Mile South |
| O104 | NE3000000054249 | 1/4 - 1/2 Mile SSE |
| L105 | NE3000000054187 | 1/4 - 1/2 Mile South |
| P106 | NE3000000054190 | 1/4 - 1/2 Mile South |
| L107 | NE3000000054193 | 1/4 - 1/2 Mile South |
| L108 | NE3000000054195 | 1/4 - 1/2 Mile South |
| L109 | NE3000000054175 | 1/4 - 1/2 Mile South |
| N110 | NE3000000056091 | 1/4 - 1/2 Mile NNW |
| L111 | NE3000000054171 | 1/4 - 1/2 Mile South |
| L112 | NE3000000054180 | 1/4 - 1/2 Mile South |
| P113 | NE3000000054183 | 1/4 - 1/2 Mile South |
| O114 | NE3000000054220 | 1/4 - 1/2 Mile SSE |
| L115 | NE3000000054158 | 1/4 - 1/2 Mile South |
| L116 | NE3000000054165 | 1/4 - 1/2 Mile South |
| L117 | NE3000000054156 | 1/4 - 1/2 Mile South |
| L118 | NE3000000054155 | 1/4 - 1/2 Mile South |
| P119 | NE3000000054159 | 1/4 - 1/2 Mile South |
| M120 | NE3000000056153 | 1/4 - 1/2 Mile North |
| L121 | NE3000000054154 | 1/4 - 1/2 Mile South |
| L122 | NE3000000054166 | 1/4 - 1/2 Mile South |
| 123 | NE3000000054102 | 1/4 - 1/2 Mile South |
| N124 | NE3000000056147 | 1/4 - 1/2 Mile NNW |
| N125 | NE3000000056120 | 1/4 - 1/2 Mile NNW |
| 126 | NE3000000054213 | 1/2 - 1 Mile SSE |
| 127 | NE3000000056233 | 1/2 - 1 Mile North |
| Q129 | NE3000000054562 | 1/2 - 1 Mile ESE |
| Q130 | NE3000000054602 | 1/2 - 1 Mile ESE |
| Q131 | NE3000000054566 | 1/2 - 1 Mile ESE |
| R132 | NE3000000054998 | 1/2 - 1 Mile East |
| R133 | NE3000000054972 | 1/2 - 1 Mile East |
| Q134 | NE3000000054601 | 1/2 - 1 Mile ESE |
| Q135 | NE3000000054565 | 1/2 - 1 Mile ESE |
| Q136 | NE3000000054567 | 1/2 - 1 Mile ESE |
| Q137 | NE3000000054547 | 1/2 - 1 Mile ESE |
| R138 | NE3000000054985 | 1/2 - 1 Mile East |
| 139 | NE3000000056278 | 1/2 - 1 Mile NNW |
| Q140 | NE3000000054487 | 1/2 - 1 Mile ESE |
| S141 | NE3000000054664 | 1/2 - 1 Mile ESE |

**STATE DATABASE WELL INFORMATION**

| MAP ID | WELL ID | LOCATION FROM TP |
|---|---|---|
| Q142 | NE3000000054560 | 1/2 - 1 Mile ESE |
| Q143 | NE3000000054621 | 1/2 - 1 Mile ESE |
| Q144 | NE3000000054564 | 1/2 - 1 Mile ESE |
| Q145 | NE3000000054415 | 1/2 - 1 Mile ESE |
| Q146 | NE3000000054501 | 1/2 - 1 Mile ESE |
| S147 | NE3000000054572 | 1/2 - 1 Mile ESE |
| T148 | NE3000000056451 | 1/2 - 1 Mile North |
| U149 | NE3000000056388 | 1/2 - 1 Mile NNW |
| T150 | NE3000000056452 | 1/2 - 1 Mile NNW |
| V151 | NE3000000055134 | 1/2 - 1 Mile East |
| U152 | NE3000000056453 | 1/2 - 1 Mile NNW |
| V153 | NE3000000055057 | 1/2 - 1 Mile East |
| V154 | NE3000000055002 | 1/2 - 1 Mile East |
| W155 | NE3000000055429 | 1/2 - 1 Mile East |
| W156 | NE3000000055433 | 1/2 - 1 Mile East |
| W157 | NE3000000055434 | 1/2 - 1 Mile East |
| V158 | NE3000000055103 | 1/2 - 1 Mile East |
| U159 | NE3000000056498 | 1/2 - 1 Mile NNW |
| 160 | NE3000000054583 | 1/2 - 1 Mile WSW |
| X161 | NE3000000054693 | 1/2 - 1 Mile ESE |
| X162 | NE3000000054719 | 1/2 - 1 Mile ESE |
| X163 | NE3000000054682 | 1/2 - 1 Mile ESE |
| X164 | NE3000000054725 | 1/2 - 1 Mile ESE |
| 165 | NE3000000054382 | 1/2 - 1 Mile WSW |
| X166 | NE3000000054660 | 1/2 - 1 Mile ESE |
| Y167 | NE3000000055398 | 1/2 - 1 Mile East |
| Y168 | NE3000000055356 | 1/2 - 1 Mile East |
| Y169 | NE3000000055371 | 1/2 - 1 Mile East |
| 170 | NE3000000054254 | 1/2 - 1 Mile WSW |
| 171 | NE3000000053706 | 1/2 - 1 Mile SSE |
| Z172 | NE3000000056832 | 1/2 - 1 Mile North |
| Z173 | NE3000000056833 | 1/2 - 1 Mile North |
| AA174 | NE3000000056584 | 1/2 - 1 Mile NE |
| AB175 | NE3000000055003 | 1/2 - 1 Mile West |
| AB176 | NE3000000055051 | 1/2 - 1 Mile West |
| AA177 | NE3000000056651 | 1/2 - 1 Mile NNE |
| AA178 | NE3000000056629 | 1/2 - 1 Mile NE |
| AB179 | NE3000000055131 | 1/2 - 1 Mile West |
| AB180 | NE3000000055102 | 1/2 - 1 Mile West |
| AB181 | NE3000000055118 | 1/2 - 1 Mile West |
| AB182 | NE3000000055117 | 1/2 - 1 Mile West |
| AB183 | NE3000000055111 | 1/2 - 1 Mile West |
| AB184 | NE3000000054959 | 1/2 - 1 Mile West |
| AB185 | NE3000000055006 | 1/2 - 1 Mile West |
| AB186 | NE3000000055009 | 1/2 - 1 Mile West |
| AA187 | NE3000000056647 | 1/2 - 1 Mile NE |
| AB188 | NE3000000055032 | 1/2 - 1 Mile West |
| AB189 | NE3000000055030 | 1/2 - 1 Mile West |
| AC190 | NE3000000056405 | 1/2 - 1 Mile NE |
| AC191 | NE3000000056434 | 1/2 - 1 Mile NE |
| 192 | NE3000000056718 | 1/2 - 1 Mile NNE |
| AC193 | NE3000000056430 | 1/2 - 1 Mile NE |

# GEOCHECK® - PHYSICAL SETTING SOURCE SUMMARY

**STATE DATABASE WELL INFORMATION**

| MAP ID | WELL ID | LOCATION FROM TP |
|---|---|---|
| AD194 | NE3000000055036 | 1/2 - 1 Mile East |
| AE195 | NE3000000054510 | 1/2 - 1 Mile WSW |
| AE196 | NE3000000054512 | 1/2 - 1 Mile WSW |
| AB197 | NE3000000055040 | 1/2 - 1 Mile West |
| AB198 | NE3000000055043 | 1/2 - 1 Mile West |
| AB199 | NE3000000055041 | 1/2 - 1 Mile West |
| AB200 | NE3000000054999 | 1/2 - 1 Mile West |
| AB201 | NE3000000054961 | 1/2 - 1 Mile West |
| AB202 | NE3000000054958 | 1/2 - 1 Mile West |
| AC203 | NE3000000056477 | 1/2 - 1 Mile NE |
| AF204 | NE3000000055048 | 1/2 - 1 Mile West |
| AF205 | NE3000000055000 | 1/2 - 1 Mile West |
| AE206 | NE3000000054458 | 1/2 - 1 Mile WSW |
| AF207 | NE3000000054974 | 1/2 - 1 Mile West |
| AG208 | NE3000000053360 | 1/2 - 1 Mile SSE |
| 209 | NE3000000056999 | 1/2 - 1 Mile North |
| AG210 | NE3000000053333 | 1/2 - 1 Mile SSE |
| AD211 | NE3000000055104 | 1/2 - 1 Mile East |
| AG212 | NE3000000053332 | 1/2 - 1 Mile SSE |
| AF213 | NE3000000055042 | 1/2 - 1 Mile West |

# PHYSICAL SETTING SOURCE MAP - 2622419.2s

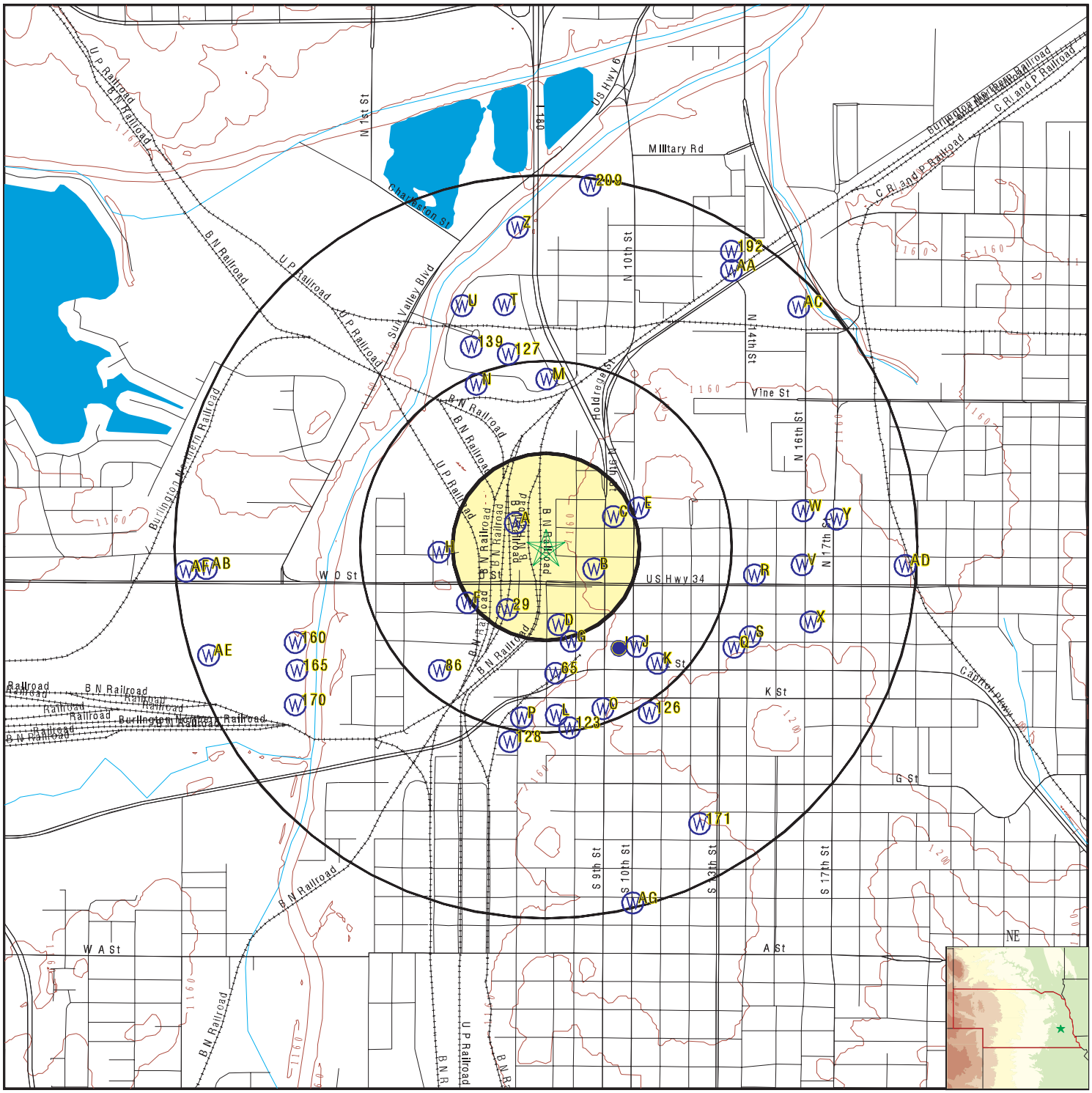


County Boundary
Major Roads
Contour Lines
Earthquake epicenter, Richter 5 or greater
Water Wells
Public Water Supply Wells
Cluster of Multiple Icons

0 1/4 1/2 1 Miles

Groundwater Flow Direction
GI Indeterminate Groundwater Flow at Location
GV Groundwater Flow Varies at Location

N

| | | | |
|---|---|---|---|
| SITE NAME: | Lincoln Depot | CLIENT: | Seagull Env. Technologies |
| ADDRESS: | 201 N 7th Street<br>Lincoln NE 68508 | CONTACT: | Joel Harvester |
| | | INQUIRY #: | 2622419.2s |
| LAT/LONG: | 40.8151 / 96.7115 | DATE: | October 23, 2009 5:44 pm |

Copyright © 2008 EDR, Inc. © 2008 Tele Atlas Rel. 07/2007.

| Map ID<br>Direction<br>Distance<br>Elevation | Database | EDR ID Number |
|---|---|---|
| **A1**<br>**NW**<br>**0 - 1/8 Mile**<br>**Lower** | **NE WELLS** | **NE3000000055331** |

| | | | |
|---|---|---|---|
| Old Id : | 0 | Well Id: | 175739 |
| Regnum: | G-139335E | Num Replacements: | 0 |
| Status: | Active | Use: | Recovery |
| District: | Lower Platte South | Drawer #: | 20 |
| County: | Lancaster | County #: | 55 |
| Township: | 10 | Range: | 6 |
| Range letter: | E | Section: | 23 |
| Subsection: | CD | Footage: | 856N 2131E |
| Area permit: | Not Reported | | |
| Acres Irrigated: | 0 | | |
| Pump rate: | 1 | | |
| Diameter: | 1 | | |
| Pump depth: | 15 | | |
| Total depth: | 23 | | |
| Static Level: | 9 | | |
| Pump level: | 0 | | |
| Wedrilic: | 19030 | Owner number: | 46769 |
| Company name: | Burlington Northern Sante Fe Railway Company | | |
| Citystzip: | Minneapolis, MN 55421 | | |
| Address1: | 80 44th Avenue Northeast | | |
| Address2: | Not Reported | | |
| File date: | Not Reported | Completed month: | 10 |
| Cmpld day: | 31 | Cmpld year: | 2005 |
| Last chg date: | Not Reported | Date Abandoned: | 0 |
| Latdd: | 40.816025 | | |
| Longdd: | -96.712668 | | |
| Calcgps: | -1 | | |

---

| | | |
|---|---|---|
| **A2**<br>**NW**<br>**0 - 1/8 Mile**<br>**Lower** | **NE WELLS** | **NE3000000055351** |

| | | | |
|---|---|---|---|
| Old Id : | 0 | Well Id: | 175741 |
| Regnum: | G-139335F | Num Replacements: | 0 |
| Status: | Active | Use: | Recovery |
| District: | Lower Platte South | Drawer #: | 20 |
| County: | Lancaster | County #: | 55 |
| Township: | 10 | Range: | 6 |
| Range letter: | E | Section: | 23 |
| Subsection: | CD | Footage: | 881N 2158E |
| Area permit: | Not Reported | | |
| Acres Irrigated: | 0 | | |
| Pump rate: | 1 | | |
| Diameter: | 1 | | |
| Pump depth: | 15 | | |
| Total depth: | 23 | | |
| Static Level: | 10.60000038147 | | |
| Pump level: | 0 | | |
| Wedrilic: | 19030 | Owner number: | 46769 |
| Company name: | Burlington Northern Sante Fe Railway Company | | |
| Citystzip: | Minneapolis, MN 55421 | | |
| Address1: | 80 44th Avenue Northeast | | |
| Address2: | Not Reported | | |
| File date: | Not Reported | Completed month: | 10 |

| | | | |
|---|---|---|---|
| Cmpld day: | 31 | Cmpld year: | 2005 |
| Last chg date: | Not Reported | Date Abandoned: | 0 |
| Latdd: | 40.816093 | | |
| Longdd: | -96.712572 | | |
| Calcgps: | -1 | | |

---

**A3**
**WNW**
**0 - 1/8 Mile**
**Lower**

**NE WELLS** **NE3000000055267**

| | | | |
|---|---|---|---|
| Old Id : | 0 | Well Id: | 167046 |
| Regnum: | G-133154F | Num Replacements: | 0 |
| Status: | Active | Use: | Monitoring (Ground Water Quality) |
| District: | Lower Platte South | Drawer #: | 20 |
| County: | Lancaster | County #: | 55 |
| Township: | 10 | Range: | 6 |
| Range letter: | E | Section: | 23 |
| Subsection: | CD | Footage: | 688N 2015E |
| Area permit: | Not Reported | | |
| Acres Irrigated: | 0 | | |
| Pump rate: | 0 | | |
| Diameter: | 0 | | |
| Pump depth: | 0 | | |
| Total depth: | 17.5 | | |
| Static Level: | 14.30000019073 | | |
| Pump level: | 0 | | |
| Wedrilic: | 19030 | Owner number: | 46769 |
| Company name: | Burlington Northern Sante Fe Railway Company | | |
| Citystzip: | Minneapolis, MN 55421 | | |
| Address1: | 80 44th Avenue Northeast | | |
| Address2: | Not Reported | | |
| File date: | Not Reported | Completed month: | 1 |
| Cmpld day: | 7 | Cmpld year: | 2005 |
| Last chg date: | Not Reported | Date Abandoned: | 0 |
| Latdd: | 40.815565 | | |
| Longdd: | -96.713081 | | |
| Calcgps: | -1 | | |

---

**A4**
**WNW**
**0 - 1/8 Mile**
**Lower**

**NE WELLS** **NE3000000055288**

| | | | |
|---|---|---|---|
| Old Id : | 0 | Well Id: | 167041 |
| Regnum: | G-133154A | Num Replacements: | 0 |
| Status: | Active | Use: | Monitoring (Ground Water Quality) |
| District: | Lower Platte South | Drawer #: | 20 |
| County: | Lancaster | County #: | 55 |
| Township: | 10 | Range: | 6 |
| Range letter: | E | Section: | 23 |
| Subsection: | CD | Footage: | 772N 2049E |
| Area permit: | Not Reported | | |
| Acres Irrigated: | 0 | | |

| | | | |
|---|---|---|---|
| Pump rate: | 1 | | |
| Diameter: | 1 | | |
| Pump depth: | 17 | | |
| Total depth: | 25 | | |
| Static Level: | 10.80000019073 | | |
| Pump level: | 0 | | |
| Wedrilic: | 19030 | Owner number: | 46769 |
| Company name: | Burlington Northern Sante Fe Railway Company | | |
| Citystzip: | Minneapolis, MN 55421 | | |
| Address1: | 80 44th Avenue Northeast | | |
| Address2: | Not Reported | | |
| File date: | Not Reported | Completed month: | 10 |
| Cmpld day: | 13 | Cmpld year: | 2000 |
| Last chg date: | Not Reported | Date Abandoned: | 0 |
| Latdd: | 40.815795 | | |
| Longdd: | -96.712961 | | |
| Calcgps: | -1 | | |

---

**A5**
**WNW**
**0 - 1/8 Mile**
**Lower**

**NE WELLS** **NE3000000055289**

| | | | |
|---|---|---|---|
| Old Id : | 0 | Well Id: | 167043 |
| Regnum: | G-133154C | Num Replacements: | 0 |
| Status: | Active | Use: | Monitoring (Ground Water Quality) |
| District: | Lower Platte South | Drawer #: | 20 |
| County: | Lancaster | County #: | 55 |
| Township: | 10 | Range: | 6 |
| Range letter: | E | Section: | 23 |
| Subsection: | CD | Footage: | 772N 2049E |
| Area permit: | Not Reported | | |
| Acres Irrigated: | 0 | | |
| Pump rate: | 1 | | |
| Diameter: | 1 | | |
| Pump depth: | 17 | | |
| Total depth: | 25 | | |
| Static Level: | 8.30000019073 | | |
| Pump level: | 0 | | |
| Wedrilic: | 19030 | Owner number: | 46769 |
| Company name: | Burlington Northern Sante Fe Railway Company | | |
| Citystzip: | Minneapolis, MN 55421 | | |
| Address1: | 80 44th Avenue Northeast | | |
| Address2: | Not Reported | | |
| File date: | Not Reported | Completed month: | 10 |
| Cmpld day: | 13 | Cmpld year: | 2000 |
| Last chg date: | Not Reported | Date Abandoned: | 0 |
| Latdd: | 40.815795 | | |
| Longdd: | -96.712961 | | |
| Calcgps: | -1 | | |

---

**A6**
**WNW**
**0 - 1/8 Mile**
**Lower**

**NE WELLS** **NE3000000055290**

| | | | |
|---|---|---|---|
| Old Id : | 0 | Well Id: | 167044 |
| Regnum: | G-133154D | Num Replacements: | 0 |
| Status: | Active | Use: | Monitoring (Ground Water Quality) |
| District: | Lower Platte South | Drawer #: | 20 |
| County: | Lancaster | County #: | 55 |
| Township: | 10 | Range: | 6 |
| Range letter: | E | Section: | 23 |
| Subsection: | CD | Footage: | 772N 2049E |
| Area permit: | Not Reported | | |
| Acres Irrigated: | 0 | | |
| Pump rate: | 1 | | |
| Diameter: | 1 | | |
| Pump depth: | 17 | | |
| Total depth: | 25 | | |
| Static Level: | 8 | | |
| Pump level: | 0 | | |
| Wedrilic: | 19030 | Owner number: | 46769 |
| Company name: | Burlington Northern Sante Fe Railway Company | | |
| Citystzip: | Minneapolis, MN 55421 | | |
| Address1: | 80 44th Avenue Northeast | | |
| Address2: | Not Reported | | |
| File date: | Not Reported | Completed month: | 10 |
| Cmpld day: | 13 | Cmpld year: | 2000 |
| Last chg date: | Not Reported | Date Abandoned: | 0 |
| Latdd: | 40.815795 | | |
| Longdd: | -96.712961 | | |
| Calcgps: | -1 | | |

---

**A7**
**WNW** **NE WELLS** **NE3000000055301**
**0 - 1/8 Mile**
**Lower**

| | | | |
|---|---|---|---|
| Old Id : | 0 | Well Id: | 167042 |
| Regnum: | G-133154B | Num Replacements: | 0 |
| Status: | Active | Use: | Monitoring (Ground Water Quality) |
| District: | Lower Platte South | Drawer #: | 20 |
| County: | Lancaster | County #: | 55 |
| Township: | 10 | Range: | 6 |
| Range letter: | E | Section: | 23 |
| Subsection: | CD | Footage: | 797N 2034E |
| Area permit: | Not Reported | | |
| Acres Irrigated: | 0 | | |
| Pump rate: | 1 | | |
| Diameter: | 1 | | |
| Pump depth: | 17 | | |
| Total depth: | 25 | | |
| Static Level: | 8.80000019073 | | |
| Pump level: | 0 | | |
| Wedrilic: | 19030 | Owner number: | 46769 |
| Company name: | Burlington Northern Sante Fe Railway Company | | |
| Citystzip: | Minneapolis, MN 55421 | | |
| Address1: | 80 44th Avenue Northeast | | |
| Address2: | Not Reported | | |
| File date: | Not Reported | Completed month: | 10 |

| | | | |
|---|---|---|---|
| Cmpld day: | 13 | Cmpld year: | 2000 |
| Last chg date: | Not Reported | Date Abandoned: | 0 |
| Latdd: | 40.815864 | | |
| Longdd: | -96.713016 | | |
| Calcgps: | -1 | | |

---

**A8**
**NW**
**0 - 1/8 Mile**
**Lower**

**NE WELLS** **NE3000000055390**

| | | | |
|---|---|---|---|
| Old Id : | 0 | Well Id: | 167045 |
| Regnum: | G-133154E | Num Replacements: | 0 |
| Status: | Active | Use: | Monitoring (Ground Water Quality) |
| District: | Lower Platte South | Drawer #: | 20 |
| County: | Lancaster | County #: | 55 |
| Township: | 10 | Range: | 6 |
| Range letter: | E | Section: | 23 |
| Subsection: | CD | Footage: | 933N 2120E |
| Area permit: | Not Reported | | |
| Acres Irrigated: | 0 | | |
| Pump rate: | 0 | | |
| Diameter: | 0 | | |
| Pump depth: | 0 | | |
| Total depth: | 19 | | |
| Static Level: | 10.60000038147 | | |
| Pump level: | 0 | | |
| Wedrilic: | 19030 | Owner number: | 46769 |
| Company name: | Burlington Northern Sante Fe Railway Company | | |
| Citystzip: | Minneapolis, MN 55421 | | |
| Address1: | 80 44th Avenue Northeast | | |
| Address2: | Not Reported | | |
| File date: | Not Reported | Completed month: | 1 |
| Cmpld day: | 7 | Cmpld year: | 2005 |
| Last chg date: | Not Reported | Date Abandoned: | 0 |
| Latdd: | 40.816236 | | |
| Longdd: | -96.712711 | | |
| Calcgps: | -1 | | |

---

**A9**
**WNW**
**0 - 1/8 Mile**
**Lower**

**NE WELLS** **NE3000000055307**

| | | | |
|---|---|---|---|
| Old Id : | 0 | Well Id: | 167047 |
| Regnum: | G-133154G | Num Replacements: | 0 |
| Status: | Active | Use: | Monitoring (Ground Water Quality) |
| District: | Lower Platte South | Drawer #: | 20 |
| County: | Lancaster | County #: | 55 |
| Township: | 10 | Range: | 6 |
| Range letter: | E | Section: | 23 |
| Subsection: | CD | Footage: | 810N 1953E |
| Area permit: | Not Reported | | |
| Acres Irrigated: | 0 | | |

| | | | |
|---|---|---|---|
| Pump rate: | 0 | | |
| Diameter: | 0 | | |
| Pump depth: | 0 | | |
| Total depth: | 18 | | |
| Static Level: | 16.10000038147 | | |
| Pump level: | 0 | | |
| Wedrilic: | 19030 | Owner number: | 46769 |
| Company name: | Burlington Northern Sante Fe Railway Company | | |
| Citystzip: | Minneapolis, MN 55421 | | |
| Address1: | 80 44th Avenue Northeast | | |
| Address2: | Not Reported | | |
| File date: | Not Reported | Completed month: | 1 |
| Cmpld day: | 7 | Cmpld year: | 2005 |
| Last chg date: | Not Reported | Date Abandoned: | 0 |
| Latdd: | 40.815901 | | |
| Longdd: | -96.71331 | | |
| Calcgps: | -1 | | |

---

**A10**
**NW**
**0 - 1/8 Mile**
**Lower**

**NE WELLS** **NE3000000055338**

| | | | |
|---|---|---|---|
| Old Id : | 0 | Well Id: | 175736 |
| Regnum: | G-139335C | Num Replacements: | 0 |
| Status: | Active | Use: | Recovery |
| District: | Lower Platte South | Drawer #: | 20 |
| County: | Lancaster | County #: | 55 |
| Township: | 10 | Range: | 6 |
| Range letter: | E | Section: | 23 |
| Subsection: | CD | Footage: | 866N 1954E |
| Area permit: | Not Reported | | |
| Acres Irrigated: | 0 | | |
| Pump rate: | 1 | | |
| Diameter: | 1 | | |
| Pump depth: | 15 | | |
| Total depth: | 23 | | |
| Static Level: | 10.5 | | |
| Pump level: | 0 | | |
| Wedrilic: | 19030 | Owner number: | 46769 |
| Company name: | Burlington Northern Sante Fe Railway Company | | |
| Citystzip: | Minneapolis, MN 55421 | | |
| Address1: | 80 44th Avenue Northeast | | |
| Address2: | Not Reported | | |
| File date: | Not Reported | Completed month: | 10 |
| Cmpld day: | 31 | Cmpld year: | 2005 |
| Last chg date: | Not Reported | Date Abandoned: | 0 |
| Latdd: | 40.816055 | | |
| Longdd: | -96.713308 | | |
| Calcgps: | -1 | | |

---

**A11**
**NW**
**0 - 1/8 Mile**
**Lower**

**NE WELLS** **NE3000000055340**

| | | | |
|---|---|---|---|
| Old Id : | 0 | Well Id: | 175735 |
| Regnum: | G-139335B | Num Replacements: | 0 |
| Status: | Active | Use: | Recovery |
| District: | Lower Platte South | Drawer #: | 20 |
| County: | Lancaster | County #: | 55 |
| Township: | 10 | Range: | 6 |
| Range letter: | E | Section: | 23 |
| Subsection: | CD | Footage: | 868N 1954E |
| Area permit: | Not Reported | | |
| Acres Irrigated: | 0 | | |
| Pump rate: | 1 | | |
| Diameter: | 1 | | |
| Pump depth: | 15 | | |
| Total depth: | 23 | | |
| Static Level: | 10.5 | | |
| Pump level: | 0 | | |
| Wedrilic: | 19030 | Owner number: | 46769 |
| Company name: | Burlington Northern Sante Fe Railway Company | | |
| Citystzip: | Minneapolis, MN 55421 | | |
| Address1: | 80 44th Avenue Northeast | | |
| Address2: | Not Reported | | |
| File date: | Not Reported | Completed month: | 11 |
| Cmpld day: | 1 | Cmpld year: | 2005 |
| Last chg date: | Not Reported | Date Abandoned: | 0 |
| Latdd: | 40.81606 | | |
| Longdd: | -96.713308 | | |
| Calcgps: | -1 | | |

---

**A12**
**NW**
**0 - 1/8 Mile**
**Lower**

**NE WELLS** **NE3000000055414**

| | | | |
|---|---|---|---|
| Old Id : | 0 | Well Id: | 167048 |
| Regnum: | G-133154H | Num Replacements: | 0 |
| Status: | Active | Use: | Monitoring (Ground Water Quality) |
| District: | Lower Platte South | Drawer #: | 20 |
| County: | Lancaster | County #: | 55 |
| Township: | 10 | Range: | 6 |
| Range letter: | E | Section: | 23 |
| Subsection: | CD | Footage: | 972N 2020E |
| Area permit: | Not Reported | | |
| Acres Irrigated: | 0 | | |
| Pump rate: | 0 | | |
| Diameter: | 0 | | |
| Pump depth: | 0 | | |
| Total depth: | 18 | | |
| Static Level: | 16.10000038147 | | |
| Pump level: | 0 | | |
| Wedrilic: | 19030 | Owner number: | 46769 |
| Company name: | Burlington Northern Sante Fe Railway Company | | |
| Citystzip: | Minneapolis, MN 55421 | | |
| Address1: | 80 44th Avenue Northeast | | |
| Address2: | Not Reported | | |
| File date: | Not Reported | Completed month: | 1 |

| | | | |
|---|---|---|---|
| Cmpld day: | 7 | Cmpld year: | 2005 |
| Last chg date: | Not Reported | Date Abandoned: | 0 |
| Latdd: | 40.816345 | | |
| Longdd: | -96.713074 | | |
| Calcgps: | -1 | | |

---

**B13**
**ESE**
**0 - 1/8 Mile**
**Higher**

**NE WELLS** **NE3000000055133**

| | | | |
|---|---|---|---|
| Old Id : | 0 | Well Id: | 113380 |
| Regnum: | G-096899F | Num Replacements: | 0 |
| Status: | Abandoned | Use: | Monitoring (Ground Water Quality) |
| District: | Lower Platte South | Drawer #: | 20 |
| County: | Lancaster | County #: | 55 |
| Township: | 10 | Range: | 6 |
| Range letter: | E | Section: | 23 |
| Subsection: | DC | Footage: | 355N 2215W |
| Area permit: | Not Reported | | |
| Acres Irrigated: | 0 | | |
| Pump rate: | 0 | | |
| Diameter: | 0 | | |
| Pump depth: | 0 | | |
| Total depth: | 35 | | |
| Static Level: | 28 | | |
| Pump level: | 0 | | |
| Wedrilic: | 39246 | Owner number: | 51521 |
| Company name: | Master Hotel System | | |
| Citystzip: | Monterey Park, CA 91754 | | |
| Address1: | 1255 Corporate Center Suite 218 | | |
| Address2: | Not Reported | | |
| File date: | Not Reported | Completed month: | 5 |
| Cmpld day: | 11 | Cmpld year: | 1990 |
| Last chg date: | Not Reported | Date Abandoned: | 1/1998 |
| Latdd: | 40.814635 | | |
| Longdd: | -96.709201 | | |
| Calcgps: | -1 | | |

---

**A14**
**NW**
**1/8 - 1/4 Mile**
**Lower**

**NE WELLS** **NE3000000055365**

| | | | |
|---|---|---|---|
| Old Id : | 0 | Well Id: | 175738 |
| Regnum: | G-139335D | Num Replacements: | 0 |
| Status: | Active | Use: | Recovery |
| District: | Lower Platte South | Drawer #: | 20 |
| County: | Lancaster | County #: | 55 |
| Township: | 10 | Range: | 6 |
| Range letter: | E | Section: | 23 |
| Subsection: | CD | Footage: | 888N 1907E |
| Area permit: | Not Reported | | |
| Acres Irrigated: | 0 | | |

| | | | |
|---|---|---|---|
| Pump rate: | 1 | | |
| Diameter: | 1 | | |
| Pump depth: | 15 | | |
| Total depth: | 23 | | |
| Static Level: | 10.10000038147 | | |
| Pump level: | 0 | | |
| Wedrilic: | 19030 | Owner number: | 46769 |
| Company name: | Burlington Northern Sante Fe Railway Company | | |
| Citystzip: | Minneapolis, MN 55421 | | |
| Address1: | 80 44th Avenue Northeast | | |
| Address2: | Not Reported | | |
| File date: | Not Reported | Completed month: | 11 |
| Cmpld day: | 1 | Cmpld year: | 2005 |
| Last chg date: | Not Reported | Date Abandoned: | 0 |
| Latdd: | 40.816116 | | |
| Longdd: | -96.713479 | | |
| Calcgps: | -1 | | |

---

**A15**
**NW**
**1/8 - 1/4 Mile**
**Lower**

**NE WELLS** **NE3000000055377**

| | | | |
|---|---|---|---|
| Old Id : | 0 | Well Id: | 175742 |
| Regnum: | G-139335G | Num Replacements: | 0 |
| Status: | Active | Use: | Recovery |
| District: | Lower Platte South | Drawer #: | 20 |
| County: | Lancaster | County #: | 55 |
| Township: | 10 | Range: | 6 |
| Range letter: | E | Section: | 23 |
| Subsection: | CD | Footage: | 907N 1915E |
| Area permit: | Not Reported | | |
| Acres Irrigated: | 0 | | |
| Pump rate: | 1 | | |
| Diameter: | 1 | | |
| Pump depth: | 15 | | |
| Total depth: | 23 | | |
| Static Level: | 10.5 | | |
| Pump level: | 0 | | |
| Wedrilic: | 19030 | Owner number: | 46769 |
| Company name: | Burlington Northern Sante Fe Railway Company | | |
| Citystzip: | Minneapolis, MN 55421 | | |
| Address1: | 80 44th Avenue Northeast | | |
| Address2: | Not Reported | | |
| File date: | Not Reported | Completed month: | 10 |
| Cmpld day: | 31 | Cmpld year: | 2005 |
| Last chg date: | Not Reported | Date Abandoned: | 0 |
| Latdd: | 40.816168 | | |
| Longdd: | -96.713451 | | |
| Calcgps: | -1 | | |

---

**A16**
**NW**
**1/8 - 1/4 Mile**
**Lower**

**NE WELLS** **NE3000000055440**

| | | | |
|---|---|---|---|
| Old Id : | 0 | Well Id: | 167049 |
| Regnum: | G-133154I | Num Replacements: | 0 |
| Status: | Active | Use: | Monitoring (Ground Water Quality) |
| District: | Lower Platte South | Drawer #: | 20 |
| County: | Lancaster | County #: | 55 |
| Township: | 10 | Range: | 6 |
| Range letter: | E | Section: | 23 |
| Subsection: | CD | Footage: | 1047N 2018E |
| Area permit: | Not Reported | | |
| Acres Irrigated: | 0 | | |
| Pump rate: | 0 | | |
| Diameter: | 0 | | |
| Pump depth: | 0 | | |
| Total depth: | 18 | | |
| Static Level: | 13.10000038147 | | |
| Pump level: | 0 | | |
| Wedrilic: | 19030 | Owner number: | 46769 |
| Company name: | Burlington Northern Sante Fe Railway Company | | |
| Citystzip: | Minneapolis, MN 55421 | | |
| Address1: | 80 44th Avenue Northeast | | |
| Address2: | Not Reported | | |
| File date: | Not Reported | Completed month: | 1 |
| Cmpld day: | 21 | Cmpld year: | 2005 |
| Last chg date: | Not Reported | Date Abandoned: | 0 |
| Latdd: | 40.81655 | | |
| Longdd: | -96.713085 | | |
| Calcgps: | -1 | | |

---

**B17**
**ESE**
**1/8 - 1/4 Mile**
**Higher**

**NE WELLS** **NE3000000055021**

| | | | |
|---|---|---|---|
| Old Id : | 0 | Well Id: | 113379 |
| Regnum: | G-096899E | Num Replacements: | 0 |
| Status: | Abandoned | Use: | Monitoring (Ground Water Quality) |
| District: | Lower Platte South | Drawer #: | 20 |
| County: | Lancaster | County #: | 55 |
| Township: | 10 | Range: | 6 |
| Range letter: | E | Section: | 23 |
| Subsection: | DC | Footage: | 190N 2230W |
| Area permit: | Not Reported | | |
| Acres Irrigated: | 0 | | |
| Pump rate: | 0 | | |
| Diameter: | 0 | | |
| Pump depth: | 0 | | |
| Total depth: | 30 | | |
| Static Level: | 24 | | |
| Pump level: | 0 | | |
| Wedrilic: | 39246 | Owner number: | 51521 |
| Company name: | Master Hotel System | | |
| Citystzip: | Monterey Park, CA 91754 | | |
| Address1: | 1255 Corporate Center Suite 218 | | |
| Address2: | Not Reported | | |
| File date: | Not Reported | Completed month: | 5 |

| | | | |
|---|---|---|---|
| Cmpld day: | 11 | Cmpld year: | 1990 |
| Last chg date: | Not Reported | Date Abandoned: | 1/1998 |
| Latdd: | 40.814182 | | |
| Longdd: | -96.709252 | | |
| Calcgps: | -1 | | |

---

**B18**
**ESE**
**1/8 - 1/4 Mile**
**Higher**

**NE WELLS** **NE3000000055130**

| | | | |
|---|---|---|---|
| Old Id : | 0 | Well Id: | 113375 |
| Regnum: | G-096899A | Num Replacements: | 0 |
| Status: | Abandoned | Use: | Monitoring (Ground Water Quality) |
| District: | Lower Platte South | Drawer #: | 20 |
| County: | Lancaster | County #: | 55 |
| Township: | 10 | Range: | 6 |
| Range letter: | E | Section: | 23 |
| Subsection: | DC | Footage: | 350N 2115W |
| Area permit: | Not Reported | | |
| Acres Irrigated: | 0 | | |
| Pump rate: | 0 | | |
| Diameter: | 0 | | |
| Pump depth: | 0 | | |
| Total depth: | 40 | | |
| Static Level: | 33 | | |
| Pump level: | 0 | | |
| Wedrilic: | 39246 | Owner number: | 51521 |
| Company name: | Master Hotel System | | |
| Citystzip: | Monterey Park, CA 91754 | | |
| Address1: | 1255 Corporate Center Suite 218 | | |
| Address2: | Not Reported | | |
| File date: | Not Reported | Completed month: | 5 |
| Cmpld day: | 11 | Cmpld year: | 1990 |
| Last chg date: | Not Reported | Date Abandoned: | 1/1998 |
| Latdd: | 40.81462 | | |
| Longdd: | -96.708839 | | |
| Calcgps: | -1 | | |

---

**B19**
**SE**
**1/8 - 1/4 Mile**
**Higher**

**NE WELLS** **NE3000000054943**

| | | | |
|---|---|---|---|
| Old Id : | 0 | Well Id: | 113378 |
| Regnum: | G-096899D | Num Replacements: | 0 |
| Status: | Abandoned | Use: | Monitoring (Ground Water Quality) |
| District: | Lower Platte South | Drawer #: | 20 |
| County: | Lancaster | County #: | 55 |
| Township: | 10 | Range: | 6 |
| Range letter: | E | Section: | 23 |
| Subsection: | DC | Footage: | 60N 2230W |
| Area permit: | Not Reported | | |
| Acres Irrigated: | 0 | | |

| | | | |
|---|---|---|---|
| Pump rate: | 0 | | |
| Diameter: | 0 | | |
| Pump depth: | 0 | | |
| Total depth: | 30 | | |
| Static Level: | 20 | | |
| Pump level: | 0 | | |
| Wedrilic: | 39246 | Owner number: | 51521 |
| Company name: | Master Hotel System | | |
| Citystzip: | Monterey Park, CA 91754 | | |
| Address1: | 1255 Corporate Center Suite 218 | | |
| Address2: | Not Reported | | |
| File date: | Not Reported | Completed month: | 5 |
| Cmpld day: | 11 | Cmpld year: | 1990 |
| Last chg date: | Not Reported | Date Abandoned: | 1/1998 |
| Latdd: | 40.813826 | | |
| Longdd: | -96.709251 | | |
| Calcgps: | -1 | | |

---

**B20**
**ESE**
**1/8 - 1/4 Mile**
**Higher**

**NE WELLS** **NE3000000055039**

| | | | |
|---|---|---|---|
| Old Id : | 0 | Well Id: | 113376 |
| Regnum: | G-096899B | Num Replacements: | 0 |
| Status: | Abandoned | Use: | Monitoring (Ground Water Quality) |
| District: | Lower Platte South | Drawer #: | 20 |
| County: | Lancaster | County #: | 55 |
| Township: | 10 | Range: | 6 |
| Range letter: | E | Section: | 23 |
| Subsection: | DC | Footage: | 220N 2115W |
| Area permit: | Not Reported | | |
| Acres Irrigated: | 0 | | |
| Pump rate: | 0 | | |
| Diameter: | 0 | | |
| Pump depth: | 0 | | |
| Total depth: | 35 | | |
| Static Level: | 31 | | |
| Pump level: | 0 | | |
| Wedrilic: | 39246 | Owner number: | 51521 |
| Company name: | Master Hotel System | | |
| Citystzip: | Monterey Park, CA 91754 | | |
| Address1: | 1255 Corporate Center Suite 218 | | |
| Address2: | Not Reported | | |
| File date: | Not Reported | Completed month: | 5 |
| Cmpld day: | 11 | Cmpld year: | 1990 |
| Last chg date: | Not Reported | Date Abandoned: | 1/1998 |
| Latdd: | 40.814263 | | |
| Longdd: | -96.708837 | | |
| Calcgps: | -1 | | |

---

**B21**
**ESE**
**1/8 - 1/4 Mile**
**Higher**

**NE WELLS** **NE3000000054960**

| | | | |
|---|---|---|---|
| Old Id : | 0 | Well Id: | 113377 |
| Regnum: | G-096899C | Num Replacements: | 0 |
| Status: | Abandoned | Use: | Monitoring (Ground Water Quality) |
| District: | Lower Platte South | Drawer #: | 20 |
| County: | Lancaster | County #: | 55 |
| Township: | 10 | Range: | 6 |
| Range letter: | E | Section: | 23 |
| Subsection: | DC | Footage: | 83N 2115W |
| Area permit: | Not Reported | | |
| Acres Irrigated: | 0 | | |
| Pump rate: | 0 | | |
| Diameter: | 0 | | |
| Pump depth: | 0 | | |
| Total depth: | 35 | | |
| Static Level: | 28 | | |
| Pump level: | 0 | | |
| Wedrilic: | 39246 | Owner number: | 51521 |
| Company name: | Master Hotel System | | |
| Citystzip: | Monterey Park, CA 91754 | | |
| Address1: | 1255 Corporate Center Suite 218 | | |
| Address2: | Not Reported | | |
| File date: | Not Reported | Completed month: | 5 |
| Cmpld day: | 11 | Cmpld year: | 1990 |
| Last chg date: | Not Reported | Date Abandoned: | 1/1998 |
| Latdd: | 40.813887 | | |
| Longdd: | -96.708835 | | |
| Calcgps: | -1 | | |

---

**C22**
**ENE**
**1/8 - 1/4 Mile**
**Higher**

**NE WELLS** **NE3000000055320**

| | | | |
|---|---|---|---|
| Old Id : | 0 | Well Id: | 110724 |
| Regnum: | G-094745D | Num Replacements: | 0 |
| Status: | Active | Use: | Monitoring (Ground Water Quality) |
| District: | Lower Platte South | Drawer #: | 20 |
| County: | Lancaster | County #: | 55 |
| Township: | 10 | Range: | 6 |
| Range letter: | E | Section: | 23 |
| Subsection: | DC | Footage: | 850N 2050W |
| Area permit: | Not Reported | | |
| Acres Irrigated: | 0 | | |
| Pump rate: | 0 | | |
| Diameter: | 0 | | |
| Pump depth: | 0 | | |
| Total depth: | 40 | | |
| Static Level: | 32 | | |
| Pump level: | 0 | | |
| Wedrilic: | 39246 | Owner number: | 56280 |
| Company name: | City of Lincoln | | |
| Citystzip: | Lincoln, NE 68503 | | |
| Address1: | 2021 North 27 Street | | |
| Address2: | Public Works & Utilities | | |
| File date: | Not Reported | Completed month: | 1 |

| | | | |
|---|---|---|---|
| Cmpld day: | 21 | Cmpld year: | 1993 |
| Last chg date: | Not Reported | Date Abandoned: | 0 |
| Latdd: | 40.815991 | | |
| Longdd: | -96.708612 | | |
| Calcgps: | -1 | | |

---

**C23**
**ENE**
**1/8 - 1/4 Mile**
**Higher**

**NE WELLS** **NE3000000055300**

| | | | |
|---|---|---|---|
| Old Id : | 0 | Well Id: | 175734 |
| Regnum: | G-139335A | Num Replacements: | 0 |
| Status: | Active | Use: | Recovery |
| District: | Lower Platte South | Drawer #: | 20 |
| County: | Lancaster | County #: | 55 |
| Township: | 10 | Range: | 6 |
| Range letter: | E | Section: | 23 |
| Subsection: | CD | Footage: | 800N 1973W |
| Area permit: | Not Reported | | |
| Acres Irrigated: | 0 | | |
| Pump rate: | 1 | | |
| Diameter: | 1 | | |
| Pump depth: | 15 | | |
| Total depth: | 23 | | |
| Static Level: | 11 | | |
| Pump level: | 0 | | |
| Wedrilic: | 19030 | Owner number: | 46769 |
| Company name: | Burlington Northern Sante Fe Railway Company | | |
| Citystzip: | Minneapolis, MN 55421 | | |
| Address1: | 80 44th Avenue Northeast | | |
| Address2: | Not Reported | | |
| File date: | Not Reported | Completed month: | 11 |
| Cmpld day: | 1 | Cmpld year: | 2005 |
| Last chg date: | Not Reported | Date Abandoned: | 0 |
| Latdd: | 40.815853 | | |
| Longdd: | -96.708333 | | |
| Calcgps: | -1 | | |

---

**C24**
**ENE**
**1/8 - 1/4 Mile**
**Higher**

**NE WELLS** **NE3000000055384**

| | | | |
|---|---|---|---|
| Old Id : | 0 | Well Id: | 110728 |
| Regnum: | G-094745H | Num Replacements: | 0 |
| Status: | Active | Use: | Monitoring (Ground Water Quality) |
| District: | Lower Platte South | Drawer #: | 20 |
| County: | Lancaster | County #: | 55 |
| Township: | 10 | Range: | 6 |
| Range letter: | E | Section: | 23 |
| Subsection: | DC | Footage: | 925N 2010W |
| Area permit: | Not Reported | | |
| Acres Irrigated: | 0 | | |

| | | | |
|---|---|---|---|
| Pump rate: | 0 | | |
| Diameter: | 0 | | |
| Pump depth: | 0 | | |
| Total depth: | 45 | | |
| Static Level: | 31 | | |
| Pump level: | 0 | | |
| Wedrilic: | 39246 | Owner number: | 56280 |
| Company name: | City of Lincoln | | |
| Citystzip: | Lincoln, NE 68503 | | |
| Address1: | 2021 North 27 Street | | |
| Address2: | Public Works & Utilities | | |
| File date: | Not Reported | Completed month: | 5 |
| Cmpld day: | 14 | Cmpld year: | 1996 |
| Last chg date: | Not Reported | Date Abandoned: | 0 |
| Latdd: | 40.816196 | | |
| Longdd: | -96.708468 | | |
| Calcgps: | -1 | | |

---

**C25**
**ENE**
**1/8 - 1/4 Mile**
**Higher**

**NE WELLS** **NE3000000055410**

| | | | |
|---|---|---|---|
| Old Id : | 0 | Well Id: | 110729 |
| Regnum: | G-094745I | Num Replacements: | 0 |
| Status: | Active | Use: | Monitoring (Ground Water Quality) |
| District: | Lower Platte South | Drawer #: | 20 |
| County: | Lancaster | County #: | 55 |
| Township: | 10 | Range: | 6 |
| Range letter: | E | Section: | 23 |
| Subsection: | DC | Footage: | 975N 2020W |
| Area permit: | Not Reported | | |
| Acres Irrigated: | 0 | | |
| Pump rate: | 0 | | |
| Diameter: | 0 | | |
| Pump depth: | 0 | | |
| Total depth: | 45 | | |
| Static Level: | 31 | | |
| Pump level: | 0 | | |
| Wedrilic: | 39246 | Owner number: | 56280 |
| Company name: | City of Lincoln | | |
| Citystzip: | Lincoln, NE 68503 | | |
| Address1: | 2021 North 27 Street | | |
| Address2: | Public Works & Utilities | | |
| File date: | Not Reported | Completed month: | 5 |
| Cmpld day: | 14 | Cmpld year: | 1996 |
| Last chg date: | Not Reported | Date Abandoned: | 0 |
| Latdd: | 40.816334 | | |
| Longdd: | -96.708505 | | |
| Calcgps: | -1 | | |

---

**C26**
**ENE**
**1/8 - 1/4 Mile**
**Higher**

**NE WELLS** **NE3000000055445**

| | | | |
|---|---|---|---|
| Old Id : | 0 | Well Id: | 110721 |
| Regnum: | G-094745A | Num Replacements: | 0 |
| Status: | Active | Use: | Monitoring (Ground Water Quality) |
| District: | Lower Platte South | Drawer #: | 20 |
| County: | Lancaster | County #: | 55 |
| Township: | 10 | Range: | 6 |
| Range letter: | E | Section: | 23 |
| Subsection: | DC | Footage: | 1067N 2033W |
| Area permit: | Not Reported | | |
| Acres Irrigated: | 0 | | |
| Pump rate: | 0 | | |
| Diameter: | 0 | | |
| Pump depth: | 0 | | |
| Total depth: | 40 | | |
| Static Level: | 30 | | |
| Pump level: | 0 | | |
| Wedrilic: | 39246 | Owner number: | 56280 |
| Company name: | City of Lincoln | | |
| Citystzip: | Lincoln, NE 68503 | | |
| Address1: | 2021 North 27 Street | | |
| Address2: | Public Works & Utilities | | |
| File date: | Not Reported | Completed month: | 1 |
| Cmpld day: | 19 | Cmpld year: | 1993 |
| Last chg date: | Not Reported | Date Abandoned: | 0 |
| Latdd: | 40.816586 | | |
| Longdd: | -96.708553 | | |
| Calcgps: | -1 | | |

---

**C27**
**ENE**
**1/8 - 1/4 Mile**
**Higher**

**NE WELLS** **NE3000000055359**

| | | | |
|---|---|---|---|
| Old Id : | 0 | Well Id: | 86621 |
| Regnum: | G-077958 | Num Replacements: | 0 |
| Status: | Active | Use: | Monitoring (Ground Water Quality) |
| District: | Lower Platte South | Drawer #: | 20 |
| County: | Lancaster | County #: | 55 |
| Township: | 10 | Range: | 6 |
| Range letter: | E | Section: | 23 |
| Subsection: | DC | Footage: | 894N 1928W |
| Area permit: | Not Reported | | |
| Acres Irrigated: | 0 | | |
| Pump rate: | 0 | | |
| Diameter: | 2 | | |
| Pump depth: | 0 | | |
| Total depth: | 40 | | |
| Static Level: | 32 | | |
| Pump level: | 0 | | |
| Wedrilic: | 39246 | Owner number: | 56280 |
| Company name: | City of Lincoln | | |
| Citystzip: | Lincoln, NE 68503 | | |
| Address1: | 2021 North 27 Street | | |
| Address2: | Public Works & Utilities | | |
| File date: | Not Reported | Completed month: | 1 |

| | | | |
|---|---|---|---|
| Cmpld day: | 23 | Cmpld year: | 1993 |
| Last chg date: | Not Reported | Date Abandoned: | 0 |
| Latdd: | 40.81611 | | |
| Longdd: | -96.708171 | | |
| Calcgps: | -1 | | |

---

**C28**
**ENE** **NE WELLS** **NE3000000055399**
**1/8 - 1/4 Mile**
**Higher**

| | | | |
|---|---|---|---|
| Old Id : | 0 | Well Id: | 110723 |
| Regnum: | G-094745C | Num Replacements: | 0 |
| Status: | Active | Use: | Monitoring (Ground Water Quality) |
| District: | Lower Platte South | Drawer #: | 20 |
| County: | Lancaster | County #: | 55 |
| Township: | 10 | Range: | 6 |
| Range letter: | E | Section: | 23 |
| Subsection: | DC | Footage: | 960N 1935W |
| Area permit: | Not Reported | | |
| Acres Irrigated: | 0 | | |
| Pump rate: | 0 | | |
| Diameter: | 0 | | |
| Pump depth: | 0 | | |
| Total depth: | 100 | | |
| Static Level: | 32 | | |
| Pump level: | 0 | | |
| Wedrilic: | 39246 | Owner number: | 56280 |
| Company name: | City of Lincoln | | |
| Citystzip: | Lincoln, NE 68503 | | |
| Address1: | 2021 North 27 Street | | |
| Address2: | Public Works & Utilities | | |
| File date: | Not Reported | Completed month: | 1 |
| Cmpld day: | 22 | Cmpld year: | 1993 |
| Last chg date: | Not Reported | Date Abandoned: | 0 |
| Latdd: | 40.816291 | | |
| Longdd: | -96.708198 | | |
| Calcgps: | -1 | | |

---

**29**
**SSW** **NE WELLS** **NE3000000054761**
**1/8 - 1/4 Mile**
**Lower**

| | | | |
|---|---|---|---|
| Old Id : | 0 | Well Id: | 120396 |
| Regnum: | G-102070 | Num Replacements: | 0 |
| Status: | Active | Use: | Monitoring (Ground Water Quality) |
| District: | Lower Platte South | Drawer #: | 20 |
| County: | Lancaster | County #: | 55 |
| Township: | 10 | Range: | 6 |
| Range letter: | E | Section: | 26 |
| Subsection: | BA | Footage: | 375S 1900E |
| Area permit: | Not Reported | | |
| Acres Irrigated: | 0 | | |

| | | | |
|---|---|---|---|
| Pump rate: | 0 | | |
| Diameter: | 0 | | |
| Pump depth: | 0 | | |
| Total depth: | 17 | | |
| Static Level: | 10 | | |
| Pump level: | 0 | | |
| Wedrilic: | 19030 | Owner number: | 54143 |
| Company name: | Neiden Iron & Metal Company Inc | | |
| Citystzip: | Lincoln, NE 68508 | | |
| Address1: | 525 N Street | | |
| Address2: | Not Reported | | |
| File date: | Not Reported | Completed month: | 8 |
| Cmpld day: | 19 | Cmpld year: | 1999 |
| Last chg date: | Not Reported | Date Abandoned: | 0 |
| Latdd: | 40.81265 | | |
| Longdd: | -96.713482 | | |
| Calcgps: | -1 | | |

---

**D30**
**South** **NE WELLS** **NE3000000054700**
**1/8 - 1/4 Mile**
**Higher**

| | | | |
|---|---|---|---|
| Old Id : | 0 | Well Id: | 142038 |
| Regnum: | G-116797C | Num Replacements: | 0 |
| Status: | Abandoned | Use: | Monitoring (Ground Water Quality) |
| District: | Lower Platte South | Drawer #: | 20 |
| County: | Lancaster | County #: | 55 |
| Township: | 10 | Range: | 6 |
| Range letter: | E | Section: | 26 |
| Subsection: | BA | Footage: | 528S 2480E |
| Area permit: | Not Reported | | |
| Acres Irrigated: | 0 | | |
| Pump rate: | 0 | | |
| Diameter: | 0 | | |
| Pump depth: | 0 | | |
| Total depth: | 16 | | |
| Static Level: | 0 | | |
| Pump level: | 0 | | |
| Wedrilic: | 39395 | Owner number: | 25864 |
| Company name: | Linweld | | |
| Citystzip: | Lincoln, NE 68506 | | |
| Address1: | 2900 South 70th Street Suite 400 | | |
| Address2: | Bob Caldwell | | |
| File date: | Not Reported | Completed month: | 5 |
| Cmpld day: | 22 | Cmpld year: | 2002 |
| Last chg date: | Not Reported | Date Abandoned: | 9/2002 |
| Latdd: | 40.8122222222 | | |
| Longdd: | -96.7113888889 | | |
| Calcgps: | 0 | | |

---

**C31**
**ENE** **NE WELLS** **NE3000000055451**
**1/8 - 1/4 Mile**
**Higher**

| | | | |
|---|---|---|---|
| Old Id : | 0 | Well Id: | 86626 |
| Regnum: | G-077963 | Num Replacements: | 0 |
| Status: | Active | Use: | Monitoring (Ground Water Quality) |
| District: | Lower Platte South | Drawer #: | 20 |
| County: | Lancaster | County #: | 55 |
| Township: | 10 | Range: | 6 |
| Range letter: | E | Section: | 23 |
| Subsection: | DC | Footage: | 1090N 1911W |
| Area permit: | Not Reported | | |
| Acres Irrigated: | 0 | | |
| Pump rate: | 0 | | |
| Diameter: | 2 | | |
| Pump depth: | 0 | | |
| Total depth: | 40 | | |
| Static Level: | 30 | | |
| Pump level: | 0 | | |
| Wedrilic: | 39246 | Owner number: | 56280 |
| Company name: | City of Lincoln | | |
| Citystzip: | Lincoln, NE 68503 | | |
| Address1: | 2021 North 27 Street | | |
| Address2: | Public Works & Utilities | | |
| File date: | Not Reported | Completed month: | 1 |
| Cmpld day: | 25 | Cmpld year: | 1993 |
| Last chg date: | Not Reported | Date Abandoned: | 0 |
| Latdd: | 40.816648 | | |
| Longdd: | -96.708113 | | |
| Calcgps: | -1 | | |

---

**C32**
**ENE**
**1/8 - 1/4 Mile**
**Higher**

**NE WELLS** **NE3000000055347**

| | | | |
|---|---|---|---|
| Old Id : | 0 | Well Id: | 110725 |
| Regnum: | g-094745E | Num Replacements: | 0 |
| Status: | Active | Use: | Monitoring (Ground Water Quality) |
| District: | Lower Platte South | Drawer #: | 20 |
| County: | Lancaster | County #: | 55 |
| Township: | 10 | Range: | 6 |
| Range letter: | E | Section: | 23 |
| Subsection: | DC | Footage: | 885N 1815W |
| Area permit: | Not Reported | | |
| Acres Irrigated: | 0 | | |
| Pump rate: | 0 | | |
| Diameter: | 0 | | |
| Pump depth: | 0 | | |
| Total depth: | 45 | | |
| Static Level: | 35 | | |
| Pump level: | 0 | | |
| Wedrilic: | 39246 | Owner number: | 56280 |
| Company name: | City of Lincoln | | |
| Citystzip: | Lincoln, NE 68503 | | |
| Address1: | 2021 North 27 Street | | |
| Address2: | Public Works & Utilities | | |
| File date: | Not Reported | Completed month: | 1 |

| | | | |
|---|---|---|---|
| Cmpld day: | 21 | Cmpld year: | 1993 |
| Last chg date: | Not Reported | Date Abandoned: | 0 |
| Latdd: | 40.816084 | | |
| Longdd: | -96.707763 | | |
| Calcgps: | -1 | | |

---

**D33**
**South** **NE WELLS** **NE3000000054684**
**1/8 - 1/4 Mile**
**Higher**

| | | | |
|---|---|---|---|
| Old Id : | 0 | Well Id: | 165012 |
| Regnum: | G-131816C | Num Replacements: | 0 |
| Status: | Abandoned | Use: | Monitoring (Ground Water Quality) |
| District: | Lower Platte South | Drawer #: | 20 |
| County: | Lancaster | County #: | 55 |
| Township: | 10 | Range: | 6 |
| Range letter: | E | Section: | 26 |
| Subsection: | BA | Footage: | 562S 2647E |
| Area permit: | Not Reported | | |
| Acres Irrigated: | 0 | | |
| Pump rate: | 0 | | |
| Diameter: | 0 | | |
| Pump depth: | 0 | | |
| Total depth: | 18 | | |
| Static Level: | 10.60000038147 | | |
| Pump level: | 0 | | |
| Wedrilic: | 39349 | Owner number: | 71428 |
| Company name: | Dean Foods | | |
| Citystzip: | South Ogden, UT 84403 | | |
| Address1: | 1415 East 5050 S | | |
| Address2: | Not Reported | | |
| File date: | Not Reported | Completed month: | 12 |
| Cmpld day: | 10 | Cmpld year: | 2004 |
| Last chg date: | Not Reported | Date Abandoned: | 4/2005 |
| Latdd: | 40.812125 | | |
| Longdd: | -96.710791 | | |
| Calcgps: | -1 | | |

---

**D34**
**SSE** **NE WELLS** **NE3000000054692**
**1/8 - 1/4 Mile**
**Higher**

| | | | |
|---|---|---|---|
| Old Id : | 0 | Well Id: | 165013 |
| Regnum: | G-131816D | Num Replacements: | 0 |
| Status: | Abandoned | Use: | Monitoring (Ground Water Quality) |
| District: | Lower Platte South | Drawer #: | 20 |
| County: | Lancaster | County #: | 55 |
| Township: | 10 | Range: | 6 |
| Range letter: | E | Section: | 26 |
| Subsection: | BA | Footage: | 536S 2768E |
| Area permit: | Not Reported | | |
| Acres Irrigated: | 0 | | |

| | | | |
|---|---|---|---|
| Pump rate: | 0 | | |
| Diameter: | 0 | | |
| Pump depth: | 0 | | |
| Total depth: | 18 | | |
| Static Level: | 11.39999961853 | | |
| Pump level: | 0 | | |
| Wedrilic: | 39349 | Owner number: | 71428 |
| Company name: | Dean Foods | | |
| Citystzip: | South Ogden, UT 84403 | | |
| Address1: | 1415 East 5050 S | | |
| Address2: | Not Reported | | |
| File date: | Not Reported | Completed month: | 12 |
| Cmpld day: | 10 | Cmpld year: | 2004 |
| Last chg date: | Not Reported | Date Abandoned: | 4/2005 |
| Latdd: | 40.812195 | | |
| Longdd: | -96.710353 | | |
| Calcgps: | -1 | | |

---

**C35**
**ENE**
**1/8 - 1/4 Mile**
**Higher**

**NE WELLS** **NE3000000055416**

| | | | |
|---|---|---|---|
| Old Id : | 0 | Well Id: | 86624 |
| Regnum: | G-077961 | Num Replacements: | 0 |
| Status: | Active | Use: | Monitoring (Ground Water Quality) |
| District: | Lower Platte South | Drawer #: | 20 |
| County: | Lancaster | County #: | 55 |
| Township: | 10 | Range: | 6 |
| Range letter: | E | Section: | 23 |
| Subsection: | DC | Footage: | 985N 1836W |
| Area permit: | Not Reported | | |
| Acres Irrigated: | 0 | | |
| Pump rate: | 0 | | |
| Diameter: | 2 | | |
| Pump depth: | 0 | | |
| Total depth: | 40 | | |
| Static Level: | 32 | | |
| Pump level: | 0 | | |
| Wedrilic: | 39246 | Owner number: | 56280 |
| Company name: | City of Lincoln | | |
| Citystzip: | Lincoln, NE 68503 | | |
| Address1: | 2021 North 27 Street | | |
| Address2: | Public Works & Utilities | | |
| File date: | Not Reported | Completed month: | 1 |
| Cmpld day: | 25 | Cmpld year: | 1993 |
| Last chg date: | Not Reported | Date Abandoned: | 0 |
| Latdd: | 40.816358 | | |
| Longdd: | -96.70784 | | |
| Calcgps: | -1 | | |

---

**D36**
**South**
**1/8 - 1/4 Mile**
**Higher**

**NE WELLS** **NE3000000054680**

| | | | |
|---|---|---|---|
| Old Id : | 0 | Well Id: | 142037 |
| Regnum: | G-116797B | Num Replacements: | 0 |
| Status: | Abandoned | Use: | Monitoring (Ground Water Quality) |
| District: | Lower Platte South | Drawer #: | 20 |
| County: | Lancaster | County #: | 55 |
| Township: | 10 | Range: | 6 |
| Range letter: | E | Section: | 26 |
| Subsection: | BA | Footage: | 587S 2635E |
| Area permit: | Not Reported | | |
| Acres Irrigated: | 0 | | |
| Pump rate: | 0 | | |
| Diameter: | 0 | | |
| Pump depth: | 0 | | |
| Total depth: | 18 | | |
| Static Level: | 0 | | |
| Pump level: | 0 | | |
| Wedrilic: | 39395 | Owner number: | 25864 |
| Company name: | Linweld | | |
| Citystzip: | Lincoln, NE 68506 | | |
| Address1: | 2900 South 70th Street Suite 400 | | |
| Address2: | Bob Caldwell | | |
| File date: | Not Reported | Completed month: | 5 |
| Cmpld day: | 22 | Cmpld year: | 2002 |
| Last chg date: | Not Reported | Date Abandoned: | 9/2002 |
| Latdd: | 40.8120555556 | | |
| Longdd: | -96.7108333333 | | |
| Calcgps: | 0 | | |

---

**D37**
**South**
**1/8 - 1/4 Mile**
**Higher**

**NE WELLS** **NE3000000054676**

| | | | |
|---|---|---|---|
| Old Id : | 0 | Well Id: | 142036 |
| Regnum: | G-116797A | Num Replacements: | 0 |
| Status: | Abandoned | Use: | Monitoring (Ground Water Quality) |
| District: | Lower Platte South | Drawer #: | 20 |
| County: | Lancaster | County #: | 55 |
| Township: | 10 | Range: | 6 |
| Range letter: | E | Section: | 26 |
| Subsection: | BA | Footage: | 607S 2559E |
| Area permit: | Not Reported | | |
| Acres Irrigated: | 0 | | |
| Pump rate: | 0 | | |
| Diameter: | 0 | | |
| Pump depth: | 0 | | |
| Total depth: | 17 | | |
| Static Level: | 0 | | |
| Pump level: | 0 | | |
| Wedrilic: | 39395 | Owner number: | 25864 |
| Company name: | Linweld | | |
| Citystzip: | Lincoln, NE 68506 | | |
| Address1: | 2900 South 70th Street Suite 400 | | |
| Address2: | Bob Caldwell | | |
| File date: | Not Reported | Completed month: | 5 |

| | | | |
|---|---|---|---|
| Cmpld day: | 22 | Cmpld year: | 2002 |
| Last chg date: | Not Reported | Date Abandoned: | 9/2002 |
| Latdd: | 40.812 | | |
| Longdd: | -96.7111111111 | | |
| Calcgps: | 0 | | |

---

**C38**
**ENE**
**1/8 - 1/4 Mile**
**Higher**

**NE WELLS** **NE3000000055452**

| | | | |
|---|---|---|---|
| Old Id : | 0 | Well Id: | 110722 |
| Regnum: | G-094745B | Num Replacements: | 0 |
| Status: | Active | Use: | Monitoring (Ground Water Quality) |
| District: | Lower Platte South | Drawer #: | 20 |
| County: | Lancaster | County #: | 55 |
| Township: | 10 | Range: | 6 |
| Range letter: | E | Section: | 23 |
| Subsection: | DC | Footage: | 1095N 1823W |
| Area permit: | Not Reported | | |
| Acres Irrigated: | 0 | | |
| Pump rate: | 0 | | |
| Diameter: | 0 | | |
| Pump depth: | 0 | | |
| Total depth: | 40 | | |
| Static Level: | 33 | | |
| Pump level: | 0 | | |
| Wedrilic: | 39246 | Owner number: | 56280 |
| Company name: | City of Lincoln | | |
| Citystzip: | Lincoln, NE 68503 | | |
| Address1: | 2021 North 27 Street | | |
| Address2: | Public Works & Utilities | | |
| File date: | Not Reported | Completed month: | 1 |
| Cmpld day: | 21 | Cmpld year: | 1993 |
| Last chg date: | Not Reported | Date Abandoned: | 0 |
| Latdd: | 40.81666 | | |
| Longdd: | -96.707795 | | |
| Calcgps: | -1 | | |

---

**D39**
**SSE**
**1/8 - 1/4 Mile**
**Higher**

**NE WELLS** **NE3000000054663**

| | | | |
|---|---|---|---|
| Old Id : | 0 | Well Id: | 165010 |
| Regnum: | G-131816A | Num Replacements: | 0 |
| Status: | Abandoned | Use: | Monitoring (Ground Water Quality) |
| District: | Lower Platte South | Drawer #: | 20 |
| County: | Lancaster | County #: | 55 |
| Township: | 10 | Range: | 6 |
| Range letter: | E | Section: | 26 |
| Subsection: | BA | Footage: | 636S 2687E |
| Area permit: | Not Reported | | |
| Acres Irrigated: | 0 | | |

| | | | |
|---|---|---|---|
| Pump rate: | 0 | | |
| Diameter: | 0 | | |
| Pump depth: | 0 | | |
| Total depth: | 18 | | |
| Static Level: | 10.5 | | |
| Pump level: | 0 | | |
| Wedrilic: | 39349 | Owner number: | 71428 |
| Company name: | Dean Foods | | |
| Citystzip: | South Ogden, UT 84403 | | |
| Address1: | 1415 East 5050 S | | |
| Address2: | Not Reported | | |
| File date: | Not Reported | Completed month: | 12 |
| Cmpld day: | 10 | Cmpld year: | 2004 |
| Last chg date: | Not Reported | Date Abandoned: | 4/2005 |
| Latdd: | 40.811921 | | |
| Longdd: | -96.71065 | | |
| Calcgps: | -1 | | |

---

**D40**
**South** **NE WELLS** **NE3000000054659**
**1/8 - 1/4 Mile**
**Higher**

| | | | |
|---|---|---|---|
| Old Id : | 0 | Well Id: | 165011 |
| Regnum: | G-131816B | Num Replacements: | 0 |
| Status: | Abandoned | Use: | Monitoring (Ground Water Quality) |
| District: | Lower Platte South | Drawer #: | 20 |
| County: | Lancaster | County #: | 55 |
| Township: | 10 | Range: | 6 |
| Range letter: | E | Section: | 26 |
| Subsection: | BA | Footage: | 647S 2645E |
| Area permit: | Not Reported | | |
| Acres Irrigated: | 0 | | |
| Pump rate: | 0 | | |
| Diameter: | 0 | | |
| Pump depth: | 0 | | |
| Total depth: | 18 | | |
| Static Level: | 10.10000038147 | | |
| Pump level: | 0 | | |
| Wedrilic: | 39349 | Owner number: | 71428 |
| Company name: | Dean Foods | | |
| Citystzip: | South Ogden, UT 84403 | | |
| Address1: | 1415 East 5050 S | | |
| Address2: | Not Reported | | |
| File date: | Not Reported | Completed month: | 12 |
| Cmpld day: | 10 | Cmpld year: | 2004 |
| Last chg date: | Not Reported | Date Abandoned: | 4/2005 |
| Latdd: | 40.811892 | | |
| Longdd: | -96.710802 | | |
| Calcgps: | -1 | | |

---

**C41**
**ENE** **NE WELLS** **NE3000000055383**
**1/8 - 1/4 Mile**
**Higher**

| | | | |
|---|---|---|---|
| Old Id : | 0 | Well Id: | 110726 |
| Regnum: | G-094745F | Num Replacements: | 0 |
| Status: | Active | Use: | Monitoring (Ground Water Quality) |
| District: | Lower Platte South | Drawer #: | 20 |
| County: | Lancaster | County #: | 55 |
| Township: | 10 | Range: | 6 |
| Range letter: | E | Section: | 23 |
| Subsection: | DC | Footage: | 925N 1702W |
| Area permit: | Not Reported | | |
| Acres Irrigated: | 0 | | |
| Pump rate: | 0 | | |
| Diameter: | 0 | | |
| Pump depth: | 0 | | |
| Total depth: | 40 | | |
| Static Level: | 34 | | |
| Pump level: | 0 | | |
| Wedrilic: | 39246 | Owner number: | 56280 |
| Company name: | City of Lincoln | | |
| Citystzip: | Lincoln, NE 68503 | | |
| Address1: | 2021 North 27 Street | | |
| Address2: | Public Works & Utilities | | |
| File date: | Not Reported | Completed month: | 6 |
| Cmpld day: | 2 | Cmpld year: | 1993 |
| Last chg date: | Not Reported | Date Abandoned: | 0 |
| Latdd: | 40.816192 | | |
| Longdd: | -96.707355 | | |
| Calcgps: | -1 | | |

---

**C42**
**ENE**
**1/8 - 1/4 Mile**
**Higher**

**NE WELLS** **NE3000000055415**

| | | | |
|---|---|---|---|
| Old Id : | 0 | Well Id: | 110727 |
| Regnum: | G-094745G | Num Replacements: | 0 |
| Status: | Active | Use: | Monitoring (Ground Water Quality) |
| District: | Lower Platte South | Drawer #: | 20 |
| County: | Lancaster | County #: | 55 |
| Township: | 10 | Range: | 6 |
| Range letter: | E | Section: | 23 |
| Subsection: | DC | Footage: | 985N 1718W |
| Area permit: | Not Reported | | |
| Acres Irrigated: | 0 | | |
| Pump rate: | 0 | | |
| Diameter: | 0 | | |
| Pump depth: | 0 | | |
| Total depth: | 40 | | |
| Static Level: | 34 | | |
| Pump level: | 0 | | |
| Wedrilic: | 39246 | Owner number: | 56280 |
| Company name: | City of Lincoln | | |
| Citystzip: | Lincoln, NE 68503 | | |
| Address1: | 2021 North 27 Street | | |
| Address2: | Public Works & Utilities | | |
| File date: | Not Reported | Completed month: | 6 |

| | | | |
|---|---|---|---|
| Cmpld day: | 4 | Cmpld year: | 1993 |
| Last chg date: | Not Reported | Date Abandoned: | 0 |
| Latdd: | 40.816356 | | |
| Longdd: | -96.707414 | | |
| Calcgps: | -1 | | |

---

**C43**
**ENE**
**1/8 - 1/4 Mile**
**Higher**

**NE WELLS** **NE3000000055385**

| | | | |
|---|---|---|---|
| Old Id : | 0 | Well Id: | 86622 |
| Regnum: | G-077959 | Num Replacements: | 0 |
| Status: | Active | Use: | Monitoring (Ground Water Quality) |
| District: | Lower Platte South | Drawer #: | 20 |
| County: | Lancaster | County #: | 55 |
| Township: | 10 | Range: | 6 |
| Range letter: | E | Section: | 23 |
| Subsection: | DC | Footage: | 932N 1681W |
| Area permit: | Not Reported | | |
| Acres Irrigated: | 0 | | |
| Pump rate: | 0 | | |
| Diameter: | 2 | | |
| Pump depth: | 0 | | |
| Total depth: | 41 | | |
| Static Level: | 35 | | |
| Pump level: | 0 | | |
| Wedrilic: | 39246 | Owner number: | 56280 |
| Company name: | City of Lincoln | | |
| Citystzip: | Lincoln, NE 68503 | | |
| Address1: | 2021 North 27 Street | | |
| Address2: | Public Works & Utilities | | |
| File date: | Not Reported | Completed month: | 1 |
| Cmpld day: | 25 | Cmpld year: | 1993 |
| Last chg date: | Not Reported | Date Abandoned: | 0 |
| Latdd: | 40.81621 | | |
| Longdd: | -96.70728 | | |
| Calcgps: | -1 | | |

---

**E44**
**ENE**
**1/8 - 1/4 Mile**
**Higher**

**NE WELLS** **NE3000000055465**

| | | | |
|---|---|---|---|
| Old Id : | 0 | Well Id: | 86627 |
| Regnum: | G-077964 | Num Replacements: | 0 |
| Status: | Active | Use: | Monitoring (Ground Water Quality) |
| District: | Lower Platte South | Drawer #: | 20 |
| County: | Lancaster | County #: | 55 |
| Township: | 10 | Range: | 6 |
| Range letter: | E | Section: | 23 |
| Subsection: | DC | Footage: | 1120N 1689W |
| Area permit: | Not Reported | | |
| Acres Irrigated: | 0 | | |

| | | | |
|---|---|---|---|
| Pump rate: | 0 | | |
| Diameter: | 2 | | |
| Pump depth: | 0 | | |
| Total depth: | 40 | | |
| Static Level: | 33 | | |
| Pump level: | 0 | | |
| Wedrilic: | 39246 | Owner number: | 56280 |
| Company name: | City of Lincoln | | |
| Citystzip: | Lincoln, NE 68503 | | |
| Address1: | 2021 North 27 Street | | |
| Address2: | Public Works & Utilities | | |
| File date: | Not Reported | Completed month: | 1 |
| Cmpld day: | 23 | Cmpld year: | 1993 |
| Last chg date: | Not Reported | Date Abandoned: | 0 |
| Latdd: | 40.816727 | | |
| Longdd: | -96.707311 | | |
| Calcgps: | -1 | | |

---

**E45**
**ENE**
**1/4 - 1/2 Mile**
**Higher**

**NE WELLS** **NE3000000055405**

| | | | |
|---|---|---|---|
| Old Id : | 0 | Well Id: | 86623 |
| Regnum: | G-077960 | Num Replacements: | 0 |
| Status: | Active | Use: | Monitoring (Ground Water Quality) |
| District: | Lower Platte South | Drawer #: | 20 |
| County: | Lancaster | County #: | 55 |
| Township: | 10 | Range: | 6 |
| Range letter: | E | Section: | 23 |
| Subsection: | DC | Footage: | 973N 1585W |
| Area permit: | Not Reported | | |
| Acres Irrigated: | 0 | | |
| Pump rate: | 0 | | |
| Diameter: | 2 | | |
| Pump depth: | 0 | | |
| Total depth: | 40 | | |
| Static Level: | 34 | | |
| Pump level: | 0 | | |
| Wedrilic: | 39246 | Owner number: | 56280 |
| Company name: | City of Lincoln | | |
| Citystzip: | Lincoln, NE 68503 | | |
| Address1: | 2021 North 27 Street | | |
| Address2: | Public Works & Utilities | | |
| File date: | Not Reported | Completed month: | 6 |
| Cmpld day: | 14 | Cmpld year: | 1993 |
| Last chg date: | Not Reported | Date Abandoned: | 0 |
| Latdd: | 40.816321 | | |
| Longdd: | -96.706934 | | |
| Calcgps: | -1 | | |

---

**F46**
**SW**
**1/4 - 1/2 Mile**
**Lower**

**NE WELLS** **NE3000000054788**

| | | | |
|---|---|---|---|
| Old Id : | 0 | Well Id: | 148118 |
| Regnum: | G-120352A | Num Replacements: | 0 |
| Status: | Active | Use: | Observation (Ground Water Levels) |
| District: | Lower Platte South | Drawer #: | 20 |
| County: | Lancaster | County #: | 55 |
| Township: | 10 | Range: | 6 |
| Range letter: | E | Section: | 26 |
| Subsection: | BA | Footage: | 266S 1350E |
| Area permit: | Not Reported | | |
| Acres Irrigated: | 0 | | |
| Pump rate: | 0 | | |
| Diameter: | 0 | | |
| Pump depth: | 0 | | |
| Total depth: | 18 | | |
| Static Level: | 9.60000038147 | | |
| Pump level: | 0 | | |
| Wedrilic: | 39246 | Owner number: | 14773 |
| Company name: | Lincoln Wastewater System | | |
| Citystzip: | Lincoln, NE 68521 | | |
| Address1: | 2400 Theresa Street | | |
| Address2: | Gary Brandt | | |
| File date: | Not Reported | Completed month: | 12 |
| Cmpld day: | 31 | Cmpld year: | 2002 |
| Last chg date: | Not Reported | Date Abandoned: | 0 |
| Latdd: | 40.812957 | | |
| Longdd: | -96.715465 | | |
| Calcgps: | -1 | | |

---

**E47**
**ENE**
**1/4 - 1/2 Mile**
**Higher**

**NE WELLS** **NE3000000055442**

| | | | |
|---|---|---|---|
| Old Id : | 0 | Well Id: | 86625 |
| Regnum: | G-077962 | Num Replacements: | 0 |
| Status: | Active | Use: | Monitoring (Ground Water Quality) |
| District: | Lower Platte South | Drawer #: | 20 |
| County: | Lancaster | County #: | 55 |
| Township: | 10 | Range: | 6 |
| Range letter: | E | Section: | 23 |
| Subsection: | DC | Footage: | 1062N 1597W |
| Area permit: | Not Reported | | |
| Acres Irrigated: | 0 | | |
| Pump rate: | 0 | | |
| Diameter: | 2 | | |
| Pump depth: | 0 | | |
| Total depth: | 40 | | |
| Static Level: | 34 | | |
| Pump level: | 0 | | |
| Wedrilic: | 39246 | Owner number: | 56280 |
| Company name: | City of Lincoln | | |
| Citystzip: | Lincoln, NE 68503 | | |
| Address1: | 2021 North 27 Street | | |
| Address2: | Public Works & Utilities | | |
| File date: | Not Reported | Completed month: | 6 |

| | | | |
|---|---|---|---|
| Cmpld day: | 14 | Cmpld year: | 1993 |
| Last chg date: | Not Reported | Date Abandoned: | 0 |
| Latdd: | 40.816566 | | |
| Longdd: | -96.706978 | | |
| Calcgps: | -1 | | |

---

**F48**
**SW**
**1/4 - 1/2 Mile**
**Lower**

**NE WELLS** **NE3000000054786**

| | | | |
|---|---|---|---|
| Old Id : | 0 | Well Id: | 148119 |
| Regnum: | G-120352B | Num Replacements: | 0 |
| Status: | Active | Use: | Observation (Ground Water Levels) |
| District: | Lower Platte South | Drawer #: | 20 |
| County: | Lancaster | County #: | 55 |
| Township: | 10 | Range: | 6 |
| Range letter: | E | Section: | 26 |
| Subsection: | BA | Footage: | 279S 1328E |
| Area permit: | Not Reported | | |
| Acres Irrigated: | 0 | | |
| Pump rate: | 0 | | |
| Diameter: | 0 | | |
| Pump depth: | 0 | | |
| Total depth: | 17.5 | | |
| Static Level: | 9.5 | | |
| Pump level: | 0 | | |
| Wedrilic: | 39246 | Owner number: | 14773 |
| Company name: | Lincoln Wastewater System | | |
| Citystzip: | Lincoln, NE 68521 | | |
| Address1: | 2400 Theresa Street | | |
| Address2: | Gary Brandt | | |
| File date: | Not Reported | Completed month: | 12 |
| Cmpld day: | 31 | Cmpld year: | 2002 |
| Last chg date: | Not Reported | Date Abandoned: | 0 |
| Latdd: | 40.812922 | | |
| Longdd: | -96.715545 | | |
| Calcgps: | -1 | | |

---

**G49**
**SSE**
**1/4 - 1/2 Mile**
**Higher**

**NE WELLS** **NE3000000054596**

| | | | |
|---|---|---|---|
| Old Id : | 0 | Well Id: | 88102 |
| Regnum: | G-079441 | Num Replacements: | 0 |
| Status: | Active | Use: | Monitoring (Ground Water Quality) |
| District: | Lower Platte South | Drawer #: | 20 |
| County: | Lancaster | County #: | 55 |
| Township: | 10 | Range: | 6 |
| Range letter: | E | Section: | 26 |
| Subsection: | AB | Footage: | 820S 2510W |
| Area permit: | Not Reported | | |
| Acres Irrigated: | 0 | | |

| | | | |
|---|---|---|---|
| Pump rate: | 0 | | |
| Diameter: | 0 | | |
| Pump depth: | 0 | | |
| Total depth: | 20 | | |
| Static Level: | 11 | | |
| Pump level: | 0 | | |
| Wedrilic: | 0 | Owner number: | 41063 |
| Company name: | Meadow Gold Dairies | | |
| Citystzip: | Lincoln, NE 68508 | | |
| Address1: | 726 L Street | | |
| Address2: | Not Reported | | |
| File date: | Not Reported | Completed month: | 6 |
| Cmpld day: | 25 | Cmpld year: | 1993 |
| Last chg date: | Not Reported | Date Abandoned: | 0 |
| Latdd: | 40.811415 | | |
| Longdd: | -96.710285 | | |
| Calcgps: | -1 | | |

---

**G50**
**SSE**
**1/4 - 1/2 Mile**
**Higher**

**NE WELLS** **NE3000000054594**

| | | | |
|---|---|---|---|
| Old Id : | 0 | Well Id: | 88103 |
| Regnum: | G-079442 | Num Replacements: | 0 |
| Status: | Active | Use: | Monitoring (Ground Water Quality) |
| District: | Lower Platte South | Drawer #: | 20 |
| County: | Lancaster | County #: | 55 |
| Township: | 10 | Range: | 6 |
| Range letter: | E | Section: | 26 |
| Subsection: | AB | Footage: | 820S 2485W |
| Area permit: | Not Reported | | |
| Acres Irrigated: | 0 | | |
| Pump rate: | 0 | | |
| Diameter: | 0 | | |
| Pump depth: | 0 | | |
| Total depth: | 20 | | |
| Static Level: | 12 | | |
| Pump level: | 0 | | |
| Wedrilic: | 39325 | Owner number: | 41063 |
| Company name: | Meadow Gold Dairies | | |
| Citystzip: | Lincoln, NE 68508 | | |
| Address1: | 726 L Street | | |
| Address2: | Not Reported | | |
| File date: | Not Reported | Completed month: | 6 |
| Cmpld day: | 25 | Cmpld year: | 1993 |
| Last chg date: | Not Reported | Date Abandoned: | 0 |
| Latdd: | 40.811414 | | |
| Longdd: | -96.710195 | | |
| Calcgps: | -1 | | |

---

**F51**
**SW**
**1/4 - 1/2 Mile**
**Lower**

**NE WELLS** **NE3000000054780**

| | | | |
|---|---|---|---|
| Old Id : | 0 | Well Id: | 148120 |
| Regnum: | G-120352C | Num Replacements: | 0 |
| Status: | Active | Use: | Observation (Ground Water Levels) |
| District: | Lower Platte South | Drawer #: | 20 |
| County: | Lancaster | County #: | 55 |
| Township: | 10 | Range: | 6 |
| Range letter: | E | Section: | 26 |
| Subsection: | BA | Footage: | 302S 1320E |
| Area permit: | Not Reported | | |
| Acres Irrigated: | 0 | | |
| Pump rate: | 0 | | |
| Diameter: | 0 | | |
| Pump depth: | 0 | | |
| Total depth: | 15 | | |
| Static Level: | 9.60000038147 | | |
| Pump level: | 0 | | |
| Wedrilic: | 39246 | Owner number: | 14773 |
| Company name: | Lincoln Wastewater System | | |
| Citystzip: | Lincoln, NE 68521 | | |
| Address1: | 2400 Theresa Street | | |
| Address2: | Gary Brandt | | |
| File date: | Not Reported | Completed month: | 12 |
| Cmpld day: | 31 | Cmpld year: | 2002 |
| Last chg date: | Not Reported | Date Abandoned: | 0 |
| Latdd: | 40.812859 | | |
| Longdd: | -96.715574 | | |
| Calcgps: | -1 | | |

---

**G52**
**SSE**
**1/4 - 1/2 Mile**
**Higher**

**NE WELLS** **NE3000000054595**

| | | | |
|---|---|---|---|
| Old Id : | 0 | Well Id: | 88104 |
| Regnum: | G-079443 | Num Replacements: | 0 |
| Status: | Active | Use: | Monitoring (Ground Water Quality) |
| District: | Lower Platte South | Drawer #: | 20 |
| County: | Lancaster | County #: | 55 |
| Township: | 10 | Range: | 6 |
| Range letter: | E | Section: | 26 |
| Subsection: | AB | Footage: | 820S 2460W |
| Area permit: | Not Reported | | |
| Acres Irrigated: | 0 | | |
| Pump rate: | 0 | | |
| Diameter: | 0 | | |
| Pump depth: | 0 | | |
| Total depth: | 22 | | |
| Static Level: | 15 | | |
| Pump level: | 0 | | |
| Wedrilic: | 39325 | Owner number: | 41063 |
| Company name: | Meadow Gold Dairies | | |
| Citystzip: | Lincoln, NE 68508 | | |
| Address1: | 726 L Street | | |
| Address2: | Not Reported | | |
| File date: | Not Reported | Completed month: | 6 |

| | | | |
|---|---|---|---|
| Cmpld day: | 25 | Cmpld year: | 1993 |
| Last chg date: | Not Reported | Date Abandoned: | 0 |
| Latdd: | 40.811414 | | |
| Longdd: | -96.710104 | | |
| Calcgps: | -1 | | |

---

**E53**
**ENE**
**1/4 - 1/2 Mile**
**Higher**

**NE WELLS** **NE3000000055454**

| | | | |
|---|---|---|---|
| Old Id : | 0 | Well Id: | 167922 |
| Regnum: | G-133746D | Num Replacements: | 0 |
| Status: | Active | Use: | Monitoring (Ground Water Quality) |
| District: | Lower Platte South | Drawer #: | 20 |
| County: | Lancaster | County #: | 55 |
| Township: | 10 | Range: | 6 |
| Range letter: | E | Section: | 23 |
| Subsection: | DC | Footage: | Not Reported |
| Area permit: | Not Reported | | |
| Acres Irrigated: | 0 | | |
| Pump rate: | 0 | | |
| Diameter: | 0 | | |
| Pump depth: | 0 | | |
| Total depth: | 38 | | |
| Static Level: | 32 | | |
| Pump level: | 0 | | |
| Wedrilic: | 39395 | Owner number: | 73082 |
| Company name: | University of Nebraska | | |
| Citystzip: | Lincoln, NE 68583 | | |
| Address1: | 3630 East Campus Loop | | |
| Address2: | Bruce Haley | | |
| File date: | Not Reported | Completed month: | 3 |
| Cmpld day: | 14 | Cmpld year: | 2005 |
| Last chg date: | Not Reported | Date Abandoned: | 0 |
| Latdd: | 40.8166666667 | | |
| Longdd: | -96.7065555556 | | |
| Calcgps: | 0 | | |

---

**E54**
**ENE**
**1/4 - 1/2 Mile**
**Higher**

**NE WELLS** **NE3000000055448**

| | | | |
|---|---|---|---|
| Old Id : | 0 | Well Id: | 167921 |
| Regnum: | G-133746C | Num Replacements: | 0 |
| Status: | Active | Use: | Monitoring (Ground Water Quality) |
| District: | Lower Platte South | Drawer #: | 20 |
| County: | Lancaster | County #: | 55 |
| Township: | 10 | Range: | 6 |
| Range letter: | E | Section: | 23 |
| Subsection: | DC | Footage: | Not Reported |
| Area permit: | Not Reported | | |
| Acres Irrigated: | 0 | | |

| | | | |
|---|---|---|---|
| Pump rate: | 0 | | |
| Diameter: | 0 | | |
| Pump depth: | 0 | | |
| Total depth: | 37 | | |
| Static Level: | 31.20000076294 | | |
| Pump level: | 0 | | |
| Wedrilic: | 39395 | Owner number: | 73082 |
| Company name: | University of Nebraska | | |
| Citystzip: | Lincoln, NE 68583 | | |
| Address1: | 3630 East Campus Loop | | |
| Address2: | Bruce Haley | | |
| File date: | Not Reported | Completed month: | 3 |
| Cmpld day: | 14 | Cmpld year: | 2005 |
| Last chg date: | Not Reported | Date Abandoned: | 0 |
| Latdd: | 40.8166388889 | | |
| Longdd: | -96.7065 | | |
| Calcgps: | 0 | | |

---

**H55**
**West**
**1/4 - 1/2 Mile**
**Lower**

**NE WELLS** **NE3000000055152**

| | | | |
|---|---|---|---|
| Old Id : | 0 | Well Id: | 152435 |
| Regnum: | G-123403D | Num Replacements: | 0 |
| Status: | Active | Use: | Monitoring (Ground Water Quality) |
| District: | Lower Platte South | Drawer #: | 20 |
| County: | Lancaster | County #: | 55 |
| Township: | 10 | Range: | 6 |
| Range letter: | E | Section: | 23 |
| Subsection: | CC | Footage: | 385N 960E |
| Area permit: | Not Reported | | |
| Acres Irrigated: | 0 | | |
| Pump rate: | 0 | | |
| Diameter: | 0 | | |
| Pump depth: | 0 | | |
| Total depth: | 13 | | |
| Static Level: | 6.40000009537 | | |
| Pump level: | 0 | | |
| Wedrilic: | 19030 | Owner number: | 40369 |
| Company name: | Nebraska Department of Environmental Quality | | |
| Citystzip: | Lincoln, NE 68509 | | |
| Address1: | INTERAGENCY | | |
| Address2: | Phil Hargis | | |
| File date: | Not Reported | Completed month: | 7 |
| Cmpld day: | 22 | Cmpld year: | 2003 |
| Last chg date: | Not Reported | Date Abandoned: | 0 |
| Latdd: | 40.81475 | | |
| Longdd: | -96.716879 | | |
| Calcgps: | -1 | | |

---

**E56**
**ENE**
**1/4 - 1/2 Mile**
**Higher**

**NE WELLS** **NE3000000055463**

| | | | |
|---|---|---|---|
| Old Id : | 0 | Well Id: | 167919 |
| Regnum: | G-133746A | Num Replacements: | 0 |
| Status: | Active | Use: | Monitoring (Ground Water Quality) |
| District: | Lower Platte South | Drawer #: | 20 |
| County: | Lancaster | County #: | 55 |
| Township: | 10 | Range: | 6 |
| Range letter: | E | Section: | 23 |
| Subsection: | DC | Footage: | Not Reported |
| Area permit: | Not Reported | | |
| Acres Irrigated: | 0 | | |
| Pump rate: | 0 | | |
| Diameter: | 0 | | |
| Pump depth: | 0 | | |
| Total depth: | 37 | | |
| Static Level: | 30.39999961853 | | |
| Pump level: | 0 | | |
| Wedrilic: | 39395 | Owner number: | 73082 |
| Company name: | University of Nebraska | | |
| Citystzip: | Lincoln, NE 68583 | | |
| Address1: | 3630 East Campus Loop | | |
| Address2: | Bruce Haley | | |
| File date: | Not Reported | Completed month: | 3 |
| Cmpld day: | 14 | Cmpld year: | 2005 |
| Last chg date: | Not Reported | Date Abandoned: | 0 |
| Latdd: | 40.8167222222 | | |
| Longdd: | -96.7065 | | |
| Calcgps: | 0 | | |

---

**H57**
**West**
**1/4 - 1/2 Mile**
**Lower**

**NE WELLS** **NE3000000055166**

| | | | |
|---|---|---|---|
| Old Id : | 0 | Well Id: | 152433 |
| Regnum: | G-123403B | Num Replacements: | 0 |
| Status: | Abandoned | Use: | Monitoring (Ground Water Quality) |
| District: | Lower Platte South | Drawer #: | 20 |
| County: | Lancaster | County #: | 55 |
| Township: | 10 | Range: | 6 |
| Range letter: | E | Section: | 23 |
| Subsection: | CC | Footage: | 420N 944E |
| Area permit: | Not Reported | | |
| Acres Irrigated: | 0 | | |
| Pump rate: | 0 | | |
| Diameter: | 0 | | |
| Pump depth: | 0 | | |
| Total depth: | 13 | | |
| Static Level: | 6.40000009537 | | |
| Pump level: | 0 | | |
| Wedrilic: | 19030 | Owner number: | 40369 |
| Company name: | Nebraska Department of Environmental Quality | | |
| Citystzip: | Lincoln, NE 68509 | | |
| Address1: | INTERAGENCY | | |
| Address2: | Phil Hargis | | |
| File date: | Not Reported | Completed month: | 7 |

| | | | |
|---|---|---|---|
| Cmpld day: | 22 | Cmpld year: | 2003 |
| Last chg date: | Not Reported | Date Abandoned: | 6/2004 |
| Latdd: | 40.814846 | | |
| Longdd: | -96.716938 | | |
| Calcgps: | -1 | | |

---

**E58**
**ENE**
**1/4 - 1/2 Mile**
**Higher**

**NE WELLS** **NE3000000055455**

| | | | |
|---|---|---|---|
| Old Id : | 0 | Well Id: | 167920 |
| Regnum: | G-133746B | Num Replacements: | 0 |
| Status: | Active | Use: | Monitoring (Ground Water Quality) |
| District: | Lower Platte South | Drawer #: | 20 |
| County: | Lancaster | County #: | 55 |
| Township: | 10 | Range: | 6 |
| Range letter: | E | Section: | 23 |
| Subsection: | DC | Footage: | Not Reported |
| Area permit: | Not Reported | | |
| Acres Irrigated: | 0 | | |
| Pump rate: | 0 | | |
| Diameter: | 0 | | |
| Pump depth: | 0 | | |
| Total depth: | 37 | | |
| Static Level: | 30.5 | | |
| Pump level: | 0 | | |
| Wedrilic: | 39395 | Owner number: | 73082 |
| Company name: | University of Nebraska | | |
| Citystzip: | Lincoln, NE 68583 | | |
| Address1: | 3630 East Campus Loop | | |
| Address2: | Bruce Haley | | |
| File date: | Not Reported | Completed month: | 3 |
| Cmpld day: | 14 | Cmpld year: | 2005 |
| Last chg date: | Not Reported | Date Abandoned: | 0 |
| Latdd: | 40.8166666667 | | |
| Longdd: | -96.7063888889 | | |
| Calcgps: | 0 | | |

---

**H59**
**West**
**1/4 - 1/2 Mile**
**Lower**

**NE WELLS** **NE3000000055165**

| | | | |
|---|---|---|---|
| Old Id : | 0 | Well Id: | 152432 |
| Regnum: | G-123403A | Num Replacements: | 0 |
| Status: | Abandoned | Use: | Monitoring (Ground Water Quality) |
| District: | Lower Platte South | Drawer #: | 20 |
| County: | Lancaster | County #: | 55 |
| Township: | 10 | Range: | 6 |
| Range letter: | E | Section: | 23 |
| Subsection: | CC | Footage: | 420N 919E |
| Area permit: | Not Reported | | |
| Acres Irrigated: | 0 | | |

| | | | |
|---|---|---|---|
| Pump rate: | 0 | | |
| Diameter: | 0 | | |
| Pump depth: | 0 | | |
| Total depth: | 13 | | |
| Static Level: | 7 | | |
| Pump level: | 0 | | |
| Wedrilic: | 19030 | Owner number: | 40369 |
| Company name: | Nebraska Department of Environmental Quality | | |
| Citystzip: | Lincoln, NE 68509 | | |
| Address1: | INTERAGENCY | | |
| Address2: | Phil Hargis | | |
| File date: | Not Reported | Completed month: | 7 |
| Cmpld day: | 22 | Cmpld year: | 2003 |
| Last chg date: | Not Reported | Date Abandoned: | 6/2004 |
| Latdd: | 40.814846 | | |
| Longdd: | -96.717029 | | |
| Calcgps: | -1 | | |

---

**H60**
**West**
**1/4 - 1/2 Mile**
**Lower**

**NE WELLS** **NE3000000055189**

| | | | |
|---|---|---|---|
| Old Id : | 0 | Well Id: | 152434 |
| Regnum: | G-123403C | Num Replacements: | 0 |
| Status: | Abandoned | Use: | Monitoring (Ground Water Quality) |
| District: | Lower Platte South | Drawer #: | 20 |
| County: | Lancaster | County #: | 55 |
| Township: | 10 | Range: | 6 |
| Range letter: | E | Section: | 23 |
| Subsection: | CC | Footage: | 515N 902E |
| Area permit: | Not Reported | | |
| Acres Irrigated: | 0 | | |
| Pump rate: | 0 | | |
| Diameter: | 0 | | |
| Pump depth: | 0 | | |
| Total depth: | 13 | | |
| Static Level: | 6.69999980927 | | |
| Pump level: | 0 | | |
| Wedrilic: | 19030 | Owner number: | 40369 |
| Company name: | Nebraska Department of Environmental Quality | | |
| Citystzip: | Lincoln, NE 68509 | | |
| Address1: | INTERAGENCY | | |
| Address2: | Phil Hargis | | |
| File date: | Not Reported | Completed month: | 7 |
| Cmpld day: | 22 | Cmpld year: | 2003 |
| Last chg date: | Not Reported | Date Abandoned: | 6/2004 |
| Latdd: | 40.815107 | | |
| Longdd: | -96.717094 | | |
| Calcgps: | -1 | | |

---

**I61**
**SSE**
**1/4 - 1/2 Mile**
**Higher**

**FED USGS** **USGS2690334**

| | | | |
|---|---|---|---|
| Agency cd: | USGS | Site no: | 404840096423002 |
| Site name: | 10N 6E26AB 2 | | |
| Latitude: | 404840 | EDR Site id: | USGS2690334 |
| Longitude: | 0964230 | Dec lat: | 40.8111125 |
| Dec lon: | -96.7086278 | Coor meth: | M |
| Coor accr: | F | Latlong datum: | NAD27 |
| Dec latlong datum: | NAD83 | District: | 31 |
| State: | 31 | County: | 109 |
| Country: | US | Land net: | Not Reported |
| Location map: | Not Reported | Map scale: | Not Reported |
| Altitude: | Not Reported | | |
| Altitude method: | Not Reported | | |
| Altitude accuracy: | Not Reported | | |
| Altitude datum: | Not Reported | | |
| Hydrologic: | Salt. Nebraska. Area = 1620 sq.mi. | | |
| Topographic: | Not Reported | | |
| Site type: | Ground-water other than Spring | Date construction: | Not Reported |
| Date inventoried: | Not Reported | Mean greenwich time offset: | CST |
| Local standard time flag: | Y | | |
| Type of ground water site: | Single well, other than collector or Ranney type | | |
| Aquifer Type: | Not Reported | | |
| Aquifer: | DAKOTA SANDSTONE | | |
| Well depth: | 159 | Hole depth: | Not Reported |
| Source of depth data: | Not Reported | | |
| Project number: | Not Reported | | |
| Real time data flag: | 0 | Daily flow data begin date: | 0000-00-00 |
| Daily flow data end date: | 0000-00-00 | Daily flow data count: | 0 |
| Peak flow data begin date: | 0000-00-00 | Peak flow data end date: | 0000-00-00 |
| Peak flow data count: | 0 | Water quality data begin date: | 0000-00-00 |
| Water quality data end date: | 0000-00-00 | Water quality data count: | 0 |
| Ground water data begin date: | 0000-00-00 | Ground water data end date: | 0000-00-00 |
| Ground water data count: | 0 | | |

Ground-water levels, Number of Measurements: 0

---

**I62**
**SSE**
**1/4 - 1/2 Mile**
**Higher**

**FED USGS** **USGS2690333**

| | | | |
|---|---|---|---|
| Agency cd: | USGS | Site no: | 404840096423001 |
| Site name: | 10N 6E26AB 1 | | |
| Latitude: | 404840 | EDR Site id: | USGS2690333 |
| Longitude: | 0964230 | Dec lat: | 40.8111125 |
| Dec lon: | -96.7086278 | Coor meth: | M |
| Coor accr: | F | Latlong datum: | NAD27 |
| Dec latlong datum: | NAD83 | District: | 31 |
| State: | 31 | County: | 109 |
| Country: | US | Land net: | Not Reported |
| Location map: | Not Reported | Map scale: | Not Reported |
| Altitude: | Not Reported | | |
| Altitude method: | Not Reported | | |
| Altitude accuracy: | Not Reported | | |
| Altitude datum: | Not Reported | | |
| Hydrologic: | Salt. Nebraska. Area = 1620 sq.mi. | | |
| Topographic: | Not Reported | | |
| Site type: | Ground-water other than Spring | Date construction: | Not Reported |
| Date inventoried: | Not Reported | Mean greenwich time offset: | CST |

| | | | |
|---|---|---|---|
| Local standard time flag: | Y | | |
| Type of ground water site: | Single well, other than collector or Ranney type | | |
| Aquifer Type: | Not Reported | | |
| Aquifer: | DAKOTA SANDSTONE | | |
| Well depth: | 143 | Hole depth: | Not Reported |
| Source of depth data: | Not Reported | | |
| Project number: | Not Reported | | |
| Real time data flag: | 0 | Daily flow data begin date: | 0000-00-00 |
| Daily flow data end date: | 0000-00-00 | Daily flow data count: | 0 |
| Peak flow data begin date: | 0000-00-00 | Peak flow data end date: | 0000-00-00 |
| Peak flow data count: | 0 | Water quality data begin date: | 0000-00-00 |
| Water quality data end date: | 0000-00-00 | Water quality data count: | 0 |
| Ground water data begin date: | 0000-00-00 | Ground water data end date: | 0000-00-00 |
| Ground water data count: | 0 | | |

Ground-water levels, Number of Measurements: 0

---

**I63**
**SE**
**1/4 - 1/2 Mile**
**Higher**

**NE WELLS** **NE3000000054555**

| | | | |
|---|---|---|---|
| Old Id : | 0 | Well Id: | 182285 |
| Regnum: | Not Reported | Num Replacements: | 0 |
| Status: | U | Use: | Monitoring (Ground Water Quality) |
| District: | Lower Platte South | Drawer #: | 20 |
| County: | Lancaster | County #: | 55 |
| Township: | 10 | Range: | 6 |
| Range letter: | E | Section: | 26 |
| Subsection: | AB | Footage: | 892S 1765W |
| Area permit: | Not Reported | | |
| Acres Irrigated: | 0 | | |
| Pump rate: | 0 | | |
| Diameter: | 0 | | |
| Pump depth: | 0 | | |
| Total depth: | 0 | | |
| Static Level: | 0 | | |
| Pump level: | 0 | | |
| Wedrilic: | 0 | Owner number: | 34400 |
| Company name: | Amoco Oil Company | | |
| Citystzip: | Overland Park, KS 66210 | | |
| Address1: | 8700 Indian Creek Parkway Suite 210 | | |
| Address2: | Remediation Service Division | | |
| File date: | Not Reported | Completed month: | 0 |
| Cmpld day: | 0 | Cmpld year: | 0 |
| Last chg date: | Not Reported | Date Abandoned: | 12/2006 |
| Latdd: | 40.811206 | | |
| Longdd: | -96.707595 | | |
| Calcgps: | -1 | | |

---

**I64**
**SE**
**1/4 - 1/2 Mile**
**Higher**

**NE WELLS** **NE3000000054557**

| | | | |
|---|---|---|---|
| Old Id : | 0 | Well Id: | 82411 |
| Regnum: | G-074071 | Num Replacements: | 0 |
| Status: | Abandoned | Use: | Recovery |
| District: | Lower Platte South | Drawer #: | 20 |
| County: | Lancaster | County #: | 55 |
| Township: | 10 | Range: | 6 |
| Range letter: | E | Section: | 26 |
| Subsection: | AB | Footage: | 886S 1736W |
| Area permit: | Not Reported | | |
| Acres Irrigated: | 0 | | |
| Pump rate: | 1 | | |
| Diameter: | 2 | | |
| Pump depth: | 0 | | |
| Total depth: | 42 | | |
| Static Level: | 25 | | |
| Pump level: | 0 | | |
| Wedrilic: | 19017 | Owner number: | 34400 |
| Company name: | Amoco Oil Company | | |
| Citystzip: | Overland Park, KS 66210 | | |
| Address1: | 8700 Indian Creek Parkway Suite 210 | | |
| Address2: | Remediation Service Division | | |
| File date: | Not Reported | Completed month: | 3 |
| Cmpld day: | 4 | Cmpld year: | 1991 |
| Last chg date: | Not Reported | Date Abandoned: | 12/2006 |
| Latdd: | 40.811222 | | |
| Longdd: | -96.70749 | | |
| Calcgps: | -1 | | |

---

**65**
**South**
**1/4 - 1/2 Mile**
**Higher**

**NE WELLS** **NE3000000054361**

| | | | |
|---|---|---|---|
| Old Id : | 0 | Well Id: | 138036 |
| Regnum: | G-114222 | Num Replacements: | 0 |
| Status: | Active | Use: | Irrigation |
| District: | Lower Platte South | Drawer #: | 20 |
| County: | Lancaster | County #: | 55 |
| Township: | 10 | Range: | 6 |
| Range letter: | E | Section: | 26 |
| Subsection: | BA | Footage: | 1276S 2598E |
| Area permit: | Not Reported | | |
| Acres Irrigated: | 0 | | |
| Pump rate: | 45 | | |
| Diameter: | 2 | | |
| Pump depth: | 40 | | |
| Total depth: | 48 | | |
| Static Level: | 14 | | |
| Pump level: | 30 | | |
| Wedrilic: | 39051 | Owner number: | 60227 |
| Company name: | Bison Inc | | |
| Citystzip: | Lincoln, NE 68508 | | |
| Address1: | 603 L Street | | |
| Address2: | Not Reported | | |
| File date: | Not Reported | Completed month: | 9 |

| | | | |
|---|---|---|---|
| Cmpld day: | 5 | Cmpld year: | 2001 |
| Last chg date: | Not Reported | Date Abandoned: | 0 |
| Latdd: | 40.810166 | | |
| Longdd: | -96.710997 | | |
| Calcgps: | -1 | | |

---

**I66**
**SE**
**1/4 - 1/2 Mile**
**Higher**

**NE WELLS** **NE3000000054563**

| | | | |
|---|---|---|---|
| Old Id : | 0 | Well Id: | 82410 |
| Regnum: | G-074070 | Num Replacements: | 0 |
| Status: | Abandoned | Use: | Recovery |
| District: | Lower Platte South | Drawer #: | 20 |
| County: | Lancaster | County #: | 55 |
| Township: | 10 | Range: | 6 |
| Range letter: | E | Section: | 26 |
| Subsection: | AB | Footage: | 879S 1696W |
| Area permit: | Not Reported | | |
| Acres Irrigated: | 0 | | |
| Pump rate: | 1 | | |
| Diameter: | 2 | | |
| Pump depth: | 0 | | |
| Total depth: | 42 | | |
| Static Level: | 25 | | |
| Pump level: | 0 | | |
| Wedrilic: | 19017 | Owner number: | 34400 |
| Company name: | Amoco Oil Company | | |
| Citystzip: | Overland Park, KS 66210 | | |
| Address1: | 8700 Indian Creek Parkway Suite 210 | | |
| Address2: | Remediation Service Division | | |
| File date: | Not Reported | Completed month: | 3 |
| Cmpld day: | 4 | Cmpld year: | 1991 |
| Last chg date: | Not Reported | Date Abandoned: | 12/2006 |
| Latdd: | 40.81124 | | |
| Longdd: | -96.707346 | | |
| Calcgps: | -1 | | |

---

**J67**
**SE**
**1/4 - 1/2 Mile**
**Higher**

**NE WELLS** **NE3000000054571**

| | | | |
|---|---|---|---|
| Old Id : | 0 | Well Id: | 82412 |
| Regnum: | G-074072 | Num Replacements: | 0 |
| Status: | Abandoned | Use: | Recovery |
| District: | Lower Platte South | Drawer #: | 20 |
| County: | Lancaster | County #: | 55 |
| Township: | 10 | Range: | 6 |
| Range letter: | E | Section: | 26 |
| Subsection: | AB | Footage: | 870S 1650W |
| Area permit: | Not Reported | | |
| Acres Irrigated: | 0 | | |

| | | | |
|---|---|---|---|
| Pump rate: | 1 | | |
| Diameter: | 2 | | |
| Pump depth: | 0 | | |
| Total depth: | 42 | | |
| Static Level: | 27 | | |
| Pump level: | 0 | | |
| Wedrilic: | 19017 | Owner number: | 34400 |
| Company name: | Amoco Oil Company | | |
| Citystzip: | Overland Park, KS 66210 | | |
| Address1: | 8700 Indian Creek Parkway Suite 210 | | |
| Address2: | Remediation Service Division | | |
| File date: | Not Reported | Completed month: | 3 |
| Cmpld day: | 5 | Cmpld year: | 1991 |
| Last chg date: | Not Reported | Date Abandoned: | 12/2006 |
| Latdd: | 40.811264 | | |
| Longdd: | -96.707179 | | |
| Calcgps: | -1 | | |

---

**J68**
**SE**
**1/4 - 1/2 Mile**
**Higher**

**NE WELLS** **NE3000000054561**

| | | | |
|---|---|---|---|
| Old Id : | 0 | Well Id: | 182283 |
| Regnum: | Not Reported | Num Replacements: | 0 |
| Status: | U | Use: | Monitoring (Ground Water Quality) |
| District: | Lower Platte South | Drawer #: | 20 |
| County: | Lancaster | County #: | 55 |
| Township: | 10 | Range: | 6 |
| Range letter: | E | Section: | 26 |
| Subsection: | AB | Footage: | 883S 1663W |
| Area permit: | Not Reported | | |
| Acres Irrigated: | 0 | | |
| Pump rate: | 0 | | |
| Diameter: | 0 | | |
| Pump depth: | 0 | | |
| Total depth: | 0 | | |
| Static Level: | 0 | | |
| Pump level: | 0 | | |
| Wedrilic: | 0 | Owner number: | 34400 |
| Company name: | Amoco Oil Company | | |
| Citystzip: | Overland Park, KS 66210 | | |
| Address1: | 8700 Indian Creek Parkway Suite 210 | | |
| Address2: | Remediation Service Division | | |
| File date: | Not Reported | Completed month: | 0 |
| Cmpld day: | 0 | Cmpld year: | 0 |
| Last chg date: | Not Reported | Date Abandoned: | 12/2006 |
| Latdd: | 40.811229 | | |
| Longdd: | -96.707226 | | |
| Calcgps: | -1 | | |

---

**J69**
**SE**
**1/4 - 1/2 Mile**
**Higher**

**NE WELLS** **NE3000000054556**

| | | | |
|---|---|---|---|
| Old Id : | 0 | Well Id: | 92778 |
| Regnum: | G-082958E | Num Replacements: | 0 |
| Status: | Abandoned | Use: | Monitoring (Ground Water Quality) |
| District: | Lower Platte South | Drawer #: | 20 |
| County: | Lancaster | County #: | 55 |
| Township: | 10 | Range: | 6 |
| Range letter: | E | Section: | 26 |
| Subsection: | AB | Footage: | 890S 1640W |
| Area permit: | Not Reported | | |
| Acres Irrigated: | 0 | | |
| Pump rate: | 0 | | |
| Diameter: | 0 | | |
| Pump depth: | 0 | | |
| Total depth: | 55 | | |
| Static Level: | 47 | | |
| Pump level: | 0 | | |
| Wedrilic: | 39325 | Owner number: | 40638 |
| Company name: | Sinclair Marketing Company | | |
| Citystzip: | Richfield, MN 55423 | | |
| Address1: | 6602 Portland Avenue South | | |
| Address2: | Not Reported | | |
| File date: | Not Reported | Completed month: | 7 |
| Cmpld day: | 31 | Cmpld year: | 1991 |
| Last chg date: | Not Reported | Date Abandoned: | 8/1995 |
| Latdd: | 40.811209 | | |
| Longdd: | -96.707144 | | |
| Calcgps: | -1 | | |

---

**I70**
**SE**
**1/4 - 1/2 Mile**
**Higher**

**NE WELLS** **NE3000000054545**

| | | | |
|---|---|---|---|
| Old Id : | 0 | Well Id: | 182286 |
| Regnum: | Not Reported | Num Replacements: | 0 |
| Status: | U | Use: | Monitoring (Ground Water Quality) |
| District: | Lower Platte South | Drawer #: | 20 |
| County: | Lancaster | County #: | 55 |
| Township: | 10 | Range: | 6 |
| Range letter: | E | Section: | 26 |
| Subsection: | AB | Footage: | 919S 1673W |
| Area permit: | Not Reported | | |
| Acres Irrigated: | 0 | | |
| Pump rate: | 0 | | |
| Diameter: | 0 | | |
| Pump depth: | 0 | | |
| Total depth: | 0 | | |
| Static Level: | 0 | | |
| Pump level: | 0 | | |
| Wedrilic: | 0 | Owner number: | 34400 |
| Company name: | Amoco Oil Company | | |
| Citystzip: | Overland Park, KS 66210 | | |
| Address1: | 8700 Indian Creek Parkway Suite 210 | | |
| Address2: | Remediation Service Division | | |
| File date: | Not Reported | Completed month: | 0 |

| | | | |
|---|---|---|---|
| Cmpld day: | 0 | Cmpld year: | 0 |
| Last chg date: | Not Reported | Date Abandoned: | 12/2006 |
| Latdd: | 40.81113 | | |
| Longdd: | -96.707264 | | |
| Calcgps: | -1 | | |

---

**J71**
**SE**
**1/4 - 1/2 Mile**
**Higher**

**NE WELLS** **NE3000000054592**

| | | | |
|---|---|---|---|
| Old Id : | 0 | Well Id: | 92776 |
| Regnum: | G-082958C | Num Replacements: | 0 |
| Status: | Abandoned | Use: | Monitoring (Ground Water Quality) |
| District: | Lower Platte South | Drawer #: | 20 |
| County: | Lancaster | County #: | 55 |
| Township: | 10 | Range: | 6 |
| Range letter: | E | Section: | 26 |
| Subsection: | AB | Footage: | 820S 1540W |
| Area permit: | Not Reported | | |
| Acres Irrigated: | 0 | | |
| Pump rate: | 0 | | |
| Diameter: | 0 | | |
| Pump depth: | 0 | | |
| Total depth: | 55 | | |
| Static Level: | 43 | | |
| Pump level: | 0 | | |
| Wedrilic: | 39325 | Owner number: | 40638 |
| Company name: | Sinclair Marketing Company | | |
| Citystzip: | Richfield, MN 55423 | | |
| Address1: | 6602 Portland Avenue South | | |
| Address2: | Not Reported | | |
| File date: | Not Reported | Completed month: | 11 |
| Cmpld day: | 16 | Cmpld year: | 1992 |
| Last chg date: | Not Reported | Date Abandoned: | 8/1995 |
| Latdd: | 40.8114 | | |
| Longdd: | -96.70678 | | |
| Calcgps: | -1 | | |

---

**J72**
**SE**
**1/4 - 1/2 Mile**
**Higher**

**NE WELLS** **NE3000000054608**

| | | | |
|---|---|---|---|
| Old Id : | 0 | Well Id: | 92774 |
| Regnum: | G-082958A | Num Replacements: | 0 |
| Status: | Abandoned | Use: | Monitoring (Ground Water Quality) |
| District: | Lower Platte South | Drawer #: | 20 |
| County: | Lancaster | County #: | 55 |
| Township: | 10 | Range: | 6 |
| Range letter: | E | Section: | 26 |
| Subsection: | AB | Footage: | 780S 1500W |
| Area permit: | Not Reported | | |
| Acres Irrigated: | 0 | | |

| | | | |
|---|---|---|---|
| Pump rate: | 0 | | |
| Diameter: | 0 | | |
| Pump depth: | 0 | | |
| Total depth: | 48 | | |
| Static Level: | 45 | | |
| Pump level: | 0 | | |
| Wedrilic: | 39325 | Owner number: | 40638 |
| Company name: | Sinclair Marketing Company | | |
| Citystzip: | Richfield, MN 55423 | | |
| Address1: | 6602 Portland Avenue South | | |
| Address2: | Not Reported | | |
| File date: | Not Reported | Completed month: | 7 |
| Cmpld day: | 22 | Cmpld year: | 1993 |
| Last chg date: | Not Reported | Date Abandoned: | 8/1995 |
| Latdd: | 40.811509 | | |
| Longdd: | -96.706635 | | |
| Calcgps: | -1 | | |

---

**J73**
**SE**
**1/4 - 1/2 Mile**
**Higher**

**NE WELLS** **NE3000000054542**

| | | | |
|---|---|---|---|
| Old Id : | 0 | Well Id: | 182280 |
| Regnum: | Not Reported | Num Replacements: | 0 |
| Status: | U | Use: | Monitoring (Ground Water Quality) |
| District: | Lower Platte South | Drawer #: | 20 |
| County: | Lancaster | County #: | 55 |
| Township: | 10 | Range: | 6 |
| Range letter: | E | Section: | 26 |
| Subsection: | AB | Footage: | 925S 1640W |
| Area permit: | Not Reported | | |
| Acres Irrigated: | 0 | | |
| Pump rate: | 0 | | |
| Diameter: | 0 | | |
| Pump depth: | 0 | | |
| Total depth: | 0 | | |
| Static Level: | 0 | | |
| Pump level: | 0 | | |
| Wedrilic: | 0 | Owner number: | 34400 |
| Company name: | Amoco Oil Company | | |
| Citystzip: | Overland Park, KS 66210 | | |
| Address1: | 8700 Indian Creek Parkway Suite 210 | | |
| Address2: | Remediation Service Division | | |
| File date: | Not Reported | Completed month: | 0 |
| Cmpld day: | 0 | Cmpld year: | 0 |
| Last chg date: | Not Reported | Date Abandoned: | 12/2006 |
| Latdd: | 40.811113 | | |
| Longdd: | -96.707145 | | |
| Calcgps: | -1 | | |

---

**I74**
**SE**
**1/4 - 1/2 Mile**
**Higher**

**NE WELLS** **NE3000000054522**

| | | | |
|---|---|---|---|
| Old Id : | 0 | Well Id: | 182282 |
| Regnum: | Not Reported | Num Replacements: | 0 |
| Status: | U | Use: | Monitoring (Ground Water Quality) |
| District: | Lower Platte South | Drawer #: | 20 |
| County: | Lancaster | County #: | 55 |
| Township: | 10 | Range: | 6 |
| Range letter: | E | Section: | 26 |
| Subsection: | AB | Footage: | 961S 1680W |
| Area permit: | Not Reported | | |
| Acres Irrigated: | 0 | | |
| Pump rate: | 0 | | |
| Diameter: | 0 | | |
| Pump depth: | 0 | | |
| Total depth: | 0 | | |
| Static Level: | 0 | | |
| Pump level: | 0 | | |
| Wedrilic: | 0 | Owner number: | 34400 |
| Company name: | Amoco Oil Company | | |
| Citystzip: | Overland Park, KS 66210 | | |
| Address1: | 8700 Indian Creek Parkway Suite 210 | | |
| Address2: | Remediation Service Division | | |
| File date: | Not Reported | Completed month: | 0 |
| Cmpld day: | 0 | Cmpld year: | 0 |
| Last chg date: | Not Reported | Date Abandoned: | 12/2006 |
| Latdd: | 40.811015 | | |
| Longdd: | -96.70729 | | |
| Calcgps: | -1 | | |

---

**J75**
**SE**
**1/4 - 1/2 Mile**
**Higher**

**NE WELLS** **NE3000000054531**

| | | | |
|---|---|---|---|
| Old Id : | 0 | Well Id: | 92781 |
| Regnum: | G-082958H | Num Replacements: | 0 |
| Status: | Abandoned | Use: | Monitoring (Ground Water Quality) |
| District: | Lower Platte South | Drawer #: | 20 |
| County: | Lancaster | County #: | 55 |
| Township: | 10 | Range: | 6 |
| Range letter: | E | Section: | 26 |
| Subsection: | AB | Footage: | 950S 1640W |
| Area permit: | Not Reported | | |
| Acres Irrigated: | 0 | | |
| Pump rate: | 0 | | |
| Diameter: | 0 | | |
| Pump depth: | 0 | | |
| Total depth: | 50 | | |
| Static Level: | 39 | | |
| Pump level: | 0 | | |
| Wedrilic: | 39325 | Owner number: | 40638 |
| Company name: | Sinclair Marketing Company | | |
| Citystzip: | Richfield, MN 55423 | | |
| Address1: | 6602 Portland Avenue South | | |
| Address2: | Not Reported | | |
| File date: | Not Reported | Completed month: | 11 |

| | | | |
|---|---|---|---|
| Cmpld day: | 16 | Cmpld year: | 1992 |
| Last chg date: | Not Reported | Date Abandoned: | 8/1995 |
| Latdd: | 40.811045 | | |
| Longdd: | -96.707145 | | |
| Calcgps: | -1 | | |

---

**J76**
**SE**
**1/4 - 1/2 Mile**
**Higher**

**NE WELLS** **NE3000000054591**

| | | | |
|---|---|---|---|
| Old Id : | 0 | Well Id: | 92775 |
| Regnum: | G-082958B | Num Replacements: | 0 |
| Status: | Abandoned | Use: | Monitoring (Ground Water Quality) |
| District: | Lower Platte South | Drawer #: | 20 |
| County: | Lancaster | County #: | 55 |
| Township: | 10 | Range: | 6 |
| Range letter: | E | Section: | 26 |
| Subsection: | AB | Footage: | 820S 1470W |
| Area permit: | Not Reported | | |
| Acres Irrigated: | 0 | | |
| Pump rate: | 0 | | |
| Diameter: | 0 | | |
| Pump depth: | 0 | | |
| Total depth: | 55 | | |
| Static Level: | 47 | | |
| Pump level: | 0 | | |
| Wedrilic: | 39325 | Owner number: | 40638 |
| Company name: | Sinclair Marketing Company | | |
| Citystzip: | Richfield, MN 55423 | | |
| Address1: | 6602 Portland Avenue South | | |
| Address2: | Not Reported | | |
| File date: | Not Reported | Completed month: | 7 |
| Cmpld day: | 31 | Cmpld year: | 1991 |
| Last chg date: | Not Reported | Date Abandoned: | 8/1995 |
| Latdd: | 40.811399 | | |
| Longdd: | -96.706527 | | |
| Calcgps: | -1 | | |

---

**J77**
**SE**
**1/4 - 1/2 Mile**
**Higher**

**NE WELLS** **NE3000000054541**

| | | | |
|---|---|---|---|
| Old Id : | 0 | Well Id: | 182287 |
| Regnum: | Not Reported | Num Replacements: | 0 |
| Status: | U | Use: | Monitoring (Ground Water Quality) |
| District: | Lower Platte South | Drawer #: | 20 |
| County: | Lancaster | County #: | 55 |
| Township: | 10 | Range: | 6 |
| Range letter: | E | Section: | 26 |
| Subsection: | AB | Footage: | 925S 1572W |
| Area permit: | Not Reported | | |
| Acres Irrigated: | 0 | | |

| | | | |
|---|---|---|---|
| Pump rate: | 0 | | |
| Diameter: | 0 | | |
| Pump depth: | 0 | | |
| Total depth: | 0 | | |
| Static Level: | 0 | | |
| Pump level: | 0 | | |
| Wedrilic: | 0 | Owner number: | 34400 |
| Company name: | Amoco Oil Company | | |
| Citystzip: | Overland Park, KS 66210 | | |
| Address1: | 8700 Indian Creek Parkway Suite 210 | | |
| Address2: | Remediation Service Division | | |
| File date: | Not Reported | Completed month: | 0 |
| Cmpld day: | 0 | Cmpld year: | 0 |
| Last chg date: | Not Reported | Date Abandoned: | 12/2006 |
| Latdd: | 40.811112 | | |
| Longdd: | -96.706899 | | |
| Calcgps: | -1 | | |

---

**J78**
**SE**
**1/4 - 1/2 Mile**
**Higher**

**NE WELLS** **NE3000000054546**

| | | | |
|---|---|---|---|
| Old Id : | 0 | Well Id: | 92779 |
| Regnum: | G-082958F | Num Replacements: | 0 |
| Status: | Abandoned | Use: | Monitoring (Ground Water Quality) |
| District: | Lower Platte South | Drawer #: | 20 |
| County: | Lancaster | County #: | 55 |
| Township: | 10 | Range: | 6 |
| Range letter: | E | Section: | 26 |
| Subsection: | AB | Footage: | 910S 1530W |
| Area permit: | Not Reported | | |
| Acres Irrigated: | 0 | | |
| Pump rate: | 0 | | |
| Diameter: | 0 | | |
| Pump depth: | 0 | | |
| Total depth: | 48 | | |
| Static Level: | 43 | | |
| Pump level: | 0 | | |
| Wedrilic: | 39325 | Owner number: | 40638 |
| Company name: | Sinclair Marketing Company | | |
| Citystzip: | Richfield, MN 55423 | | |
| Address1: | 6602 Portland Avenue South | | |
| Address2: | Not Reported | | |
| File date: | Not Reported | Completed month: | 2 |
| Cmpld day: | 19 | Cmpld year: | 1991 |
| Last chg date: | Not Reported | Date Abandoned: | 8/1995 |
| Latdd: | 40.811153 | | |
| Longdd: | -96.706747 | | |
| Calcgps: | -1 | | |

---

**J79**
**SE**
**1/4 - 1/2 Mile**
**Higher**

**NE WELLS** **NE3000000054569**

| | | | |
|---|---|---|---|
| Old Id : | 0 | Well Id: | 92777 |
| Regnum: | G-082958D | Num Replacements: | 0 |
| Status: | Abandoned | Use: | Monitoring (Ground Water Quality) |
| District: | Lower Platte South | Drawer #: | 20 |
| County: | Lancaster | County #: | 55 |
| Township: | 10 | Range: | 6 |
| Range letter: | E | Section: | 26 |
| Subsection: | AB | Footage: | 870S 1480W |
| Area permit: | Not Reported | | |
| Acres Irrigated: | 0 | | |
| Pump rate: | 0 | | |
| Diameter: | 0 | | |
| Pump depth: | 0 | | |
| Total depth: | 46 | | |
| Static Level: | 41 | | |
| Pump level: | 0 | | |
| Wedrilic: | 39325 | Owner number: | 40638 |
| Company name: | Sinclair Marketing Company | | |
| Citystzip: | Richfield, MN 55423 | | |
| Address1: | 6602 Portland Avenue South | | |
| Address2: | Not Reported | | |
| File date: | Not Reported | Completed month: | 2 |
| Cmpld day: | 20 | Cmpld year: | 1991 |
| Last chg date: | Not Reported | Date Abandoned: | 8/1995 |
| Latdd: | 40.811262 | | |
| Longdd: | -96.706565 | | |
| Calcgps: | -1 | | |

---

**J80**
**SE**
**1/4 - 1/2 Mile**
**Higher**

**NE WELLS** **NE3000000054523**

| | | | |
|---|---|---|---|
| Old Id : | 0 | Well Id: | 92782 |
| Regnum: | G-082958I | Num Replacements: | 0 |
| Status: | Abandoned | Use: | Monitoring (Ground Water Quality) |
| District: | Lower Platte South | Drawer #: | 20 |
| County: | Lancaster | County #: | 55 |
| Township: | 10 | Range: | 6 |
| Range letter: | E | Section: | 26 |
| Subsection: | AB | Footage: | 960S 1480W |
| Area permit: | Not Reported | | |
| Acres Irrigated: | 0 | | |
| Pump rate: | 0 | | |
| Diameter: | 0 | | |
| Pump depth: | 0 | | |
| Total depth: | 49 | | |
| Static Level: | 44 | | |
| Pump level: | 0 | | |
| Wedrilic: | 39325 | Owner number: | 40638 |
| Company name: | Sinclair Marketing Company | | |
| Citystzip: | Richfield, MN 55423 | | |
| Address1: | 6602 Portland Avenue South | | |
| Address2: | Not Reported | | |
| File date: | Not Reported | Completed month: | 2 |

| | | | |
|---|---|---|---|
| Cmpld day: | 19 | Cmpld year: | 1991 |
| Last chg date: | Not Reported | Date Abandoned: | 8/1995 |
| Latdd: | 40.811015 | | |
| Longdd: | -96.706567 | | |
| Calcgps: | -1 | | |

---

**J81**
**SE**
**1/4 - 1/2 Mile**
**Higher**

**NE WELLS** **NE3000000054529**

| | | | |
|---|---|---|---|
| Old Id : | 0 | Well Id: | 92780 |
| Regnum: | G-082958G | Num Replacements: | 0 |
| Status: | Abandoned | Use: | Monitoring (Ground Water Quality) |
| District: | Lower Platte South | Drawer #: | 20 |
| County: | Lancaster | County #: | 55 |
| Township: | 10 | Range: | 6 |
| Range letter: | E | Section: | 26 |
| Subsection: | AB | Footage: | 950S 1430W |
| Area permit: | Not Reported | | |
| Acres Irrigated: | 0 | | |
| Pump rate: | 0 | | |
| Diameter: | 0 | | |
| Pump depth: | 0 | | |
| Total depth: | 55 | | |
| Static Level: | 48 | | |
| Pump level: | 0 | | |
| Wedrilic: | 39325 | Owner number: | 40638 |
| Company name: | Sinclair Marketing Company | | |
| Citystzip: | Richfield, MN 55423 | | |
| Address1: | 6602 Portland Avenue South | | |
| Address2: | Not Reported | | |
| File date: | Not Reported | Completed month: | 7 |
| Cmpld day: | 31 | Cmpld year: | 1991 |
| Last chg date: | Not Reported | Date Abandoned: | 8/1995 |
| Latdd: | 40.811041 | | |
| Longdd: | -96.706386 | | |
| Calcgps: | -1 | | |

---

**K82**
**SE**
**1/4 - 1/2 Mile**
**Higher**

**NE WELLS** **NE3000000054395**

| | | | |
|---|---|---|---|
| Old Id : | 0 | Well Id: | 92783 |
| Regnum: | G-082958J | Num Replacements: | 0 |
| Status: | Abandoned | Use: | Monitoring (Ground Water Quality) |
| District: | Lower Platte South | Drawer #: | 20 |
| County: | Lancaster | County #: | 55 |
| Township: | 10 | Range: | 6 |
| Range letter: | E | Section: | 26 |
| Subsection: | AB | Footage: | 1200S 1450W |
| Area permit: | Not Reported | | |
| Acres Irrigated: | 0 | | |

| | | | |
|---|---|---|---|
| Pump rate: | 0 | | |
| Diameter: | 0 | | |
| Pump depth: | 0 | | |
| Total depth: | 55 | | |
| Static Level: | 48 | | |
| Pump level: | 0 | | |
| Wedrilic: | 39325 | Owner number: | 40638 |
| Company name: | Sinclair Marketing Company | | |
| Citystzip: | Richfield, MN 55423 | | |
| Address1: | 6602 Portland Avenue South | | |
| Address2: | Not Reported | | |
| File date: | Not Reported | Completed month: | 7 |
| Cmpld day: | 31 | Cmpld year: | 1991 |
| Last chg date: | Not Reported | Date Abandoned: | 8/1995 |
| Latdd: | 40.810356 | | |
| Longdd: | -96.706465 | | |
| Calcgps: | -1 | | |

---

**L83**
**South**
**1/4 - 1/2 Mile**
**Higher**

**NE WELLS** **NE3000000054248**

| | | | |
|---|---|---|---|
| Old Id : | 0 | Well Id: | 129111 |
| Regnum: | G-108157E | Num Replacements: | 0 |
| Status: | Active | Use: | Monitoring (Ground Water Quality) |
| District: | Lower Platte South | Drawer #: | 20 |
| County: | Lancaster | County #: | 55 |
| Township: | 10 | Range: | 6 |
| Range letter: | E | Section: | 26 |
| Subsection: | BD | Footage: | 1740S 2580E |
| Area permit: | Not Reported | | |
| Acres Irrigated: | 0 | | |
| Pump rate: | 0 | | |
| Diameter: | 0 | | |
| Pump depth: | 0 | | |
| Total depth: | 85 | | |
| Static Level: | 0 | | |
| Pump level: | 0 | | |
| Wedrilic: | 39325 | Owner number: | 40369 |
| Company name: | Nebraska Department of Environmental Quality | | |
| Citystzip: | Lincoln, NE 68509 | | |
| Address1: | INTERAGENCY | | |
| Address2: | Phil Hargis | | |
| File date: | Not Reported | Completed month: | 5 |
| Cmpld day: | 26 | Cmpld year: | 2000 |
| Last chg date: | Not Reported | Date Abandoned: | 0 |
| Latdd: | 40.808893 | | |
| Longdd: | -96.71108 | | |
| Calcgps: | -1 | | |

---

**K84**
**SE**
**1/4 - 1/2 Mile**
**Higher**

**NE WELLS** **NE3000000054447**

| | | | |
|---|---|---|---|
| Old Id : | 0 | Well Id: | 86388 |
| Regnum: | G-077770 | Num Replacements: | 0 |
| Status: | Active | Use: | Monitoring (Ground Water Quality) |
| District: | Lower Platte South | Drawer #: | 20 |
| County: | Lancaster | County #: | 55 |
| Township: | 10 | Range: | 6 |
| Range letter: | E | Section: | 26 |
| Subsection: | AA | Footage: | 1080S 1240W |
| Area permit: | Not Reported | | |
| Acres Irrigated: | 0 | | |
| Pump rate: | 0 | | |
| Diameter: | 2 | | |
| Pump depth: | 0 | | |
| Total depth: | 42 | | |
| Static Level: | 33 | | |
| Pump level: | 0 | | |
| Wedrilic: | 39246 | Owner number: | 40759 |
| Company name: | Back To The Bible | | |
| Citystzip: | Lincoln, NE 68501 | | |
| Address1: | Box 82808 | | |
| Address2: | Not Reported | | |
| File date: | Not Reported | Completed month: | 5 |
| Cmpld day: | 19 | Cmpld year: | 1993 |
| Last chg date: | Not Reported | Date Abandoned: | 0 |
| Latdd: | 40.810682 | | |
| Longdd: | -96.705704 | | |
| Calcgps: | -1 | | |

---

**M85**
**North**
**1/4 - 1/2 Mile**
**Lower**

**NE WELLS** **NE3000000056106**

| | | | |
|---|---|---|---|
| Old Id : | 0 | Well Id: | 123488 |
| Regnum: | G-104061B | Num Replacements: | 0 |
| Status: | Abandoned | Use: | Monitoring (Ground Water Quality) |
| District: | Lower Platte South | Drawer #: | 20 |
| County: | Lancaster | County #: | 55 |
| Township: | 10 | Range: | 6 |
| Range letter: | E | Section: | 23 |
| Subsection: | BD | Footage: | 2522S 2522E |
| Area permit: | Not Reported | | |
| Acres Irrigated: | 0 | | |
| Pump rate: | 0 | | |
| Diameter: | 0 | | |
| Pump depth: | 0 | | |
| Total depth: | 20 | | |
| Static Level: | 12 | | |
| Pump level: | 0 | | |
| Wedrilic: | 39349 | Owner number: | 56280 |
| Company name: | City of Lincoln | | |
| Citystzip: | Lincoln, NE 68503 | | |
| Address1: | 2021 North 27 Street | | |
| Address2: | Public Works & Utilities | | |
| File date: | Not Reported | Completed month: | 12 |

| | | | |
|---|---|---|---|
| Cmpld day: | 10 | Cmpld year: | 1999 |
| Last chg date: | Not Reported | Date Abandoned: | 10/2000 |
| Latdd: | 40.821454 | | |
| Longdd: | -96.711338 | | |
| Calcgps: | -1 | | |

---

**86**
**SW**
**1/4 - 1/2 Mile**
**Lower**

**FED USGS** **USGS2690332**

| | | | |
|---|---|---|---|
| Agency cd: | USGS | Site no: | 404837096430001 |
| Site name: | 10N 6E26BBD 1 | | |
| Latitude: | 404837 | EDR Site id: | USGS2690332 |
| Longitude: | 0964300 | Dec lat: | 40.81027944 |
| Dec lon: | -96.7169614 | Coor meth: | M |
| Coor accr: | F | Latlong datum: | NAD27 |
| Dec latlong datum: | NAD83 | District: | 31 |
| State: | 31 | County: | 109 |
| Country: | US | Land net: | Not Reported |
| Location map: | Not Reported | Map scale: | Not Reported |
| Altitude: | Not Reported | | |
| Altitude method: | Not Reported | | |
| Altitude accuracy: | Not Reported | | |
| Altitude datum: | Not Reported | | |
| Hydrologic: | Salt. Nebraska. Area = 1620 sq.mi. | | |
| Topographic: | Not Reported | | |
| Site type: | Ground-water other than Spring | Date construction: | Not Reported |
| Date inventoried: | Not Reported | Mean greenwich time offset: | CST |
| Local standard time flag: | Y | | |
| Type of ground water site: | Single well, other than collector or Ranney type | | |
| Aquifer Type: | Not Reported | | |
| Aquifer: | ALLUVIUM | | |
| Well depth: | 72.0 | Hole depth: | Not Reported |
| Source of depth data: | Not Reported | | |
| Project number: | Not Reported | | |
| Real time data flag: | 0 | Daily flow data begin date: | 0000-00-00 |
| Daily flow data end date: | 0000-00-00 | Daily flow data count: | 0 |
| Peak flow data begin date: | 0000-00-00 | Peak flow data end date: | 0000-00-00 |
| Peak flow data count: | 0 | Water quality data begin date: | 0000-00-00 |
| Water quality data end date: | 0000-00-00 | Water quality data count: | 0 |
| Ground water data begin date: | 0000-00-00 | Ground water data end date: | 0000-00-00 |
| Ground water data count: | 0 | | |

Ground-water levels, Number of Measurements: 0

---

**K87**
**SE**
**1/4 - 1/2 Mile**
**Higher**

**NE WELLS** **NE3000000054445**

| | | | |
|---|---|---|---|
| Old Id : | 0 | Well Id: | 86389 |
| Regnum: | G-077771 | Num Replacements: | 0 |
| Status: | Active | Use: | Monitoring (Ground Water Quality) |
| District: | Lower Platte South | Drawer #: | 20 |
| County: | Lancaster | County #: | 55 |
| Township: | 10 | Range: | 6 |
| Range letter: | E | Section: | 26 |
| Subsection: | AA | Footage: | 1080S 1170W |
| Area permit: | Not Reported | | |
| Acres Irrigated: | 0 | | |

| | | | |
|---|---|---|---|
| Pump rate: | 0 | | |
| Diameter: | 2 | | |
| Pump depth: | 0 | | |
| Total depth: | 42 | | |
| Static Level: | 34 | | |
| Pump level: | 0 | | |
| Wedrilic: | 39246 | Owner number: | 40759 |
| Company name: | Back To The Bible | | |
| Citystzip: | Lincoln, NE 68501 | | |
| Address1: | Box 82808 | | |
| Address2: | Not Reported | | |
| File date: | Not Reported | Completed month: | 5 |
| Cmpld day: | 19 | Cmpld year: | 1993 |
| Last chg date: | Not Reported | Date Abandoned: | 0 |
| Latdd: | 40.810681 | | |
| Longdd: | -96.705451 | | |
| Calcgps: | -1 | | |

---

**L88**
**South**
**1/4 - 1/2 Mile**
**Higher**

**NE WELLS** **NE3000000054225**

| | | | |
|---|---|---|---|
| Old Id : | 0 | Well Id: | 143382 |
| Regnum: | G-117735F | Num Replacements: | 0 |
| Status: | Active | Use: | Monitoring (Ground Water Quality) |
| District: | Lower Platte South | Drawer #: | 20 |
| County: | Lancaster | County #: | 55 |
| Township: | 10 | Range: | 6 |
| Range letter: | E | Section: | 26 |
| Subsection: | BD | Footage: | 1805S 2500E |
| Area permit: | Not Reported | | |
| Acres Irrigated: | 0 | | |
| Pump rate: | 0 | | |
| Diameter: | 0 | | |
| Pump depth: | 0 | | |
| Total depth: | 26 | | |
| Static Level: | 22 | | |
| Pump level: | 0 | | |
| Wedrilic: | 89007 | Owner number: | 57640 |
| Company name: | Star Tran Public Works & Utilities | | |
| Citystzip: | Lincoln, NE 68508 | | |
| Address1: | 710 J Street | | |
| Address2: | Not Reported | | |
| File date: | Not Reported | Completed month: | 3 |
| Cmpld day: | 4 | Cmpld year: | 2002 |
| Last chg date: | Not Reported | Date Abandoned: | 0 |
| Latdd: | 40.808716 | | |
| Longdd: | -96.711372 | | |
| Calcgps: | -1 | | |

---

**L89**
**South**
**1/4 - 1/2 Mile**
**Higher**

**NE WELLS** **NE3000000054224**

| | | | |
|---|---|---|---|
| Old Id : | 0 | Well Id: | 143379 |
| Regnum: | G-117735C | Num Replacements: | 0 |
| Status: | Active | Use: | Monitoring (Ground Water Quality) |
| District: | Lower Platte South | Drawer #: | 20 |
| County: | Lancaster | County #: | 55 |
| Township: | 10 | Range: | 6 |
| Range letter: | E | Section: | 26 |
| Subsection: | BD | Footage: | 1805S 2620E |
| Area permit: | Not Reported | | |
| Acres Irrigated: | 0 | | |
| Pump rate: | 0 | | |
| Diameter: | 0 | | |
| Pump depth: | 0 | | |
| Total depth: | 26 | | |
| Static Level: | 20 | | |
| Pump level: | 0 | | |
| Wedrilic: | 89007 | Owner number: | 57640 |
| Company name: | Star Tran Public Works & Utilities | | |
| Citystzip: | Lincoln, NE 68508 | | |
| Address1: | 710 J Street | | |
| Address2: | Not Reported | | |
| File date: | Not Reported | Completed month: | 11 |
| Cmpld day: | 7 | Cmpld year: | 2001 |
| Last chg date: | Not Reported | Date Abandoned: | 0 |
| Latdd: | 40.808714 | | |
| Longdd: | -96.710938 | | |
| Calcgps: | -1 | | |

---

**L90**
**South**
**1/4 - 1/2 Mile**
**Higher**

**NE WELLS** **NE3000000054218**

| | | | |
|---|---|---|---|
| Old Id : | 0 | Well Id: | 144622 |
| Regnum: | G-118415 | Num Replacements: | 0 |
| Status: | Active | Use: | Monitoring (Ground Water Quality) |
| District: | Lower Platte South | Drawer #: | 20 |
| County: | Lancaster | County #: | 55 |
| Township: | 10 | Range: | 6 |
| Range letter: | E | Section: | 26 |
| Subsection: | BD | Footage: | 1825S 2720W |
| Area permit: | Not Reported | | |
| Acres Irrigated: | 0 | | |
| Pump rate: | 0 | | |
| Diameter: | 0 | | |
| Pump depth: | 0 | | |
| Total depth: | 27 | | |
| Static Level: | 21 | | |
| Pump level: | 0 | | |
| Wedrilic: | 89007 | Owner number: | 57640 |
| Company name: | Star Tran Public Works & Utilities | | |
| Citystzip: | Lincoln, NE 68508 | | |
| Address1: | 710 J Street | | |
| Address2: | Not Reported | | |
| File date: | Not Reported | Completed month: | 10 |

| | | | |
|---|---|---|---|
| Cmpld day: | 25 | Cmpld year: | 2002 |
| Last chg date: | Not Reported | Date Abandoned: | 0 |
| Latdd: | 40.80866 | | |
| Longdd: | -96.711071 | | |
| Calcgps: | -1 | | |

---

**M91**
**North**
**1/4 - 1/2 Mile**
**Lower**

**NE WELLS** **NE3000000056123**

| | | | |
|---|---|---|---|
| Old Id : | 0 | Well Id: | 127482 |
| Regnum: | G-107099A | Num Replacements: | 0 |
| Status: | Active | Use: | Monitoring (Ground Water Quality) |
| District: | Lower Platte South | Drawer #: | 20 |
| County: | Lancaster | County #: | 55 |
| Township: | 10 | Range: | 6 |
| Range letter: | E | Section: | 23 |
| Subsection: | BD | Footage: | 2490S 2595E |
| Area permit: | Not Reported | | |
| Acres Irrigated: | 0 | | |
| Pump rate: | 0 | | |
| Diameter: | 0 | | |
| Pump depth: | 0 | | |
| Total depth: | 25 | | |
| Static Level: | 20 | | |
| Pump level: | 0 | | |
| Wedrilic: | 39349 | Owner number: | 11341 |
| Company name: | City of Lincoln | | |
| Citystzip: | Lincoln, NE 68501 | | |
| Address1: | 901 North 6 Street | | |
| Address2: | Not Reported | | |
| File date: | Not Reported | Completed month: | 7 |
| Cmpld day: | 6 | Cmpld year: | 2000 |
| Last chg date: | Not Reported | Date Abandoned: | 0 |
| Latdd: | 40.821541 | | |
| Longdd: | -96.711076 | | |
| Calcgps: | -1 | | |

---

**L92**
**South**
**1/4 - 1/2 Mile**
**Higher**

**NE WELLS** **NE3000000054221**

| | | | |
|---|---|---|---|
| Old Id : | 0 | Well Id: | 122422 |
| Regnum: | G-103442B | Num Replacements: | 0 |
| Status: | Active | Use: | Monitoring (Ground Water Quality) |
| District: | Lower Platte South | Drawer #: | 20 |
| County: | Lancaster | County #: | 55 |
| Township: | 10 | Range: | 6 |
| Range letter: | E | Section: | 26 |
| Subsection: | BD | Footage: | 1820S 2210E |
| Area permit: | Not Reported | | |
| Acres Irrigated: | 0 | | |

| | | | |
|---|---|---|---|
| Pump rate: | 0 | | |
| Diameter: | 0 | | |
| Pump depth: | 0 | | |
| Total depth: | 23 | | |
| Static Level: | 13 | | |
| Pump level: | 0 | | |
| Wedrilic: | 39325 | Owner number: | 40369 |
| Company name: | Nebraska Department of Environmental Quality | | |
| Citystzip: | Lincoln, NE 68509 | | |
| Address1: | INTERAGENCY | | |
| Address2: | Phil Hargis | | |
| File date: | Not Reported | Completed month: | 4 |
| Cmpld day: | 29 | Cmpld year: | 1999 |
| Last chg date: | Not Reported | Date Abandoned: | 0 |
| Latdd: | 40.808679 | | |
| Longdd: | -96.71242 | | |
| Calcgps: | -1 | | |

---

**L93**
**South**
**1/4 - 1/2 Mile**
**Higher**

**NE WELLS** **NE3000000054216**

| | | | |
|---|---|---|---|
| Old Id : | 0 | Well Id: | 122421 |
| Regnum: | G-103442A | Num Replacements: | 0 |
| Status: | Active | Use: | Monitoring (Ground Water Quality) |
| District: | Lower Platte South | Drawer #: | 20 |
| County: | Lancaster | County #: | 55 |
| Township: | 10 | Range: | 6 |
| Range letter: | E | Section: | 26 |
| Subsection: | BD | Footage: | 1830S 2280E |
| Area permit: | Not Reported | | |
| Acres Irrigated: | 0 | | |
| Pump rate: | 0 | | |
| Diameter: | 0 | | |
| Pump depth: | 0 | | |
| Total depth: | 23 | | |
| Static Level: | 15 | | |
| Pump level: | 0 | | |
| Wedrilic: | 39325 | Owner number: | 40369 |
| Company name: | Nebraska Department of Environmental Quality | | |
| Citystzip: | Lincoln, NE 68509 | | |
| Address1: | INTERAGENCY | | |
| Address2: | Phil Hargis | | |
| File date: | Not Reported | Completed month: | 4 |
| Cmpld day: | 29 | Cmpld year: | 1999 |
| Last chg date: | Not Reported | Date Abandoned: | 0 |
| Latdd: | 40.808651 | | |
| Longdd: | -96.712167 | | |
| Calcgps: | -1 | | |

---

**L94**
**South**
**1/4 - 1/2 Mile**
**Higher**

**NE WELLS** **NE3000000054205**

| | | | |
|---|---|---|---|
| Old Id : | 0 | Well Id: | 141605 |
| Regnum: | G-109538E | Num Replacements: | 0 |
| Status: | Active | Use: | Monitoring (Ground Water Quality) |
| District: | Lower Platte South | Drawer #: | 20 |
| County: | Lancaster | County #: | 55 |
| Township: | 10 | Range: | 6 |
| Range letter: | E | Section: | 26 |
| Subsection: | BD | Footage: | 1850S 2510E |
| Area permit: | Not Reported | | |
| Acres Irrigated: | 0 | | |
| Pump rate: | 0 | | |
| Diameter: | 0 | | |
| Pump depth: | 0 | | |
| Total depth: | 24.5 | | |
| Static Level: | 18 | | |
| Pump level: | 0 | | |
| Wedrilic: | 39349 | Owner number: | 57640 |
| Company name: | Star Tran Public Works & Utilities | | |
| Citystzip: | Lincoln, NE 68508 | | |
| Address1: | 710 J Street | | |
| Address2: | Not Reported | | |
| File date: | Not Reported | Completed month: | 6 |
| Cmpld day: | 6 | Cmpld year: | 2002 |
| Last chg date: | Not Reported | Date Abandoned: | 0 |
| Latdd: | 40.808592 | | |
| Longdd: | -96.711337 | | |
| Calcgps: | -1 | | |

---

**L95**
**South**
**1/4 - 1/2 Mile**
**Higher**

**NE WELLS** **NE3000000054206**

| | | | |
|---|---|---|---|
| Old Id : | 0 | Well Id: | 143381 |
| Regnum: | G-117735E | Num Replacements: | 0 |
| Status: | Active | Use: | Monitoring (Ground Water Quality) |
| District: | Lower Platte South | Drawer #: | 20 |
| County: | Lancaster | County #: | 55 |
| Township: | 10 | Range: | 6 |
| Range letter: | E | Section: | 26 |
| Subsection: | BD | Footage: | 1850S 2565E |
| Area permit: | Not Reported | | |
| Acres Irrigated: | 0 | | |
| Pump rate: | 0 | | |
| Diameter: | 0 | | |
| Pump depth: | 0 | | |
| Total depth: | 25 | | |
| Static Level: | 19 | | |
| Pump level: | 0 | | |
| Wedrilic: | 89007 | Owner number: | 57640 |
| Company name: | Star Tran Public Works & Utilities | | |
| Citystzip: | Lincoln, NE 68508 | | |
| Address1: | 710 J Street | | |
| Address2: | Not Reported | | |
| File date: | Not Reported | Completed month: | 3 |

| | | | |
|---|---|---|---|
| Cmpld day: | 8 | Cmpld year: | 2002 |
| Last chg date: | Not Reported | Date Abandoned: | 0 |
| Latdd: | 40.808592 | | |
| Longdd: | -96.711139 | | |
| Calcgps: | -1 | | |

---

**K96**
**SE**
**1/4 - 1/2 Mile**
**Higher**

**NE WELLS** **NE3000000054405**

| | | | |
|---|---|---|---|
| Old Id : | 0 | Well Id: | 86387 |
| Regnum: | G-077769 | Num Replacements: | 0 |
| Status: | Active | Use: | Monitoring (Ground Water Quality) |
| District: | Lower Platte South | Drawer #: | 20 |
| County: | Lancaster | County #: | 55 |
| Township: | 10 | Range: | 6 |
| Range letter: | E | Section: | 26 |
| Subsection: | AA | Footage: | 1155S 1173W |
| Area permit: | Not Reported | | |
| Acres Irrigated: | 0 | | |
| Pump rate: | 0 | | |
| Diameter: | 2 | | |
| Pump depth: | 0 | | |
| Total depth: | 43 | | |
| Static Level: | 35 | | |
| Pump level: | 0 | | |
| Wedrilic: | 39246 | Owner number: | 40759 |
| Company name: | Back To The Bible | | |
| Citystzip: | Lincoln, NE 68501 | | |
| Address1: | Box 82808 | | |
| Address2: | Not Reported | | |
| File date: | Not Reported | Completed month: | 5 |
| Cmpld day: | 19 | Cmpld year: | 1993 |
| Last chg date: | Not Reported | Date Abandoned: | 0 |
| Latdd: | 40.810475 | | |
| Longdd: | -96.705463 | | |
| Calcgps: | -1 | | |

---

**L97**
**South**
**1/4 - 1/2 Mile**
**Higher**

**NE WELLS** **NE3000000054215**

| | | | |
|---|---|---|---|
| Old Id : | 0 | Well Id: | 143383 |
| Regnum: | G-117735G | Num Replacements: | 0 |
| Status: | Active | Use: | Monitoring (Ground Water Quality) |
| District: | Lower Platte South | Drawer #: | 20 |
| County: | Lancaster | County #: | 55 |
| Township: | 10 | Range: | 6 |
| Range letter: | E | Section: | 26 |
| Subsection: | AC | Footage: | 1830S 2500W |
| Area permit: | Not Reported | | |
| Acres Irrigated: | 0 | | |

| | | | |
|---|---|---|---|
| Pump rate: | 0 | | |
| Diameter: | 0 | | |
| Pump depth: | 0 | | |
| Total depth: | 28 | | |
| Static Level: | 27 | | |
| Pump level: | 0 | | |
| Wedrilic: | 89007 | Owner number: | 57640 |
| Company name: | Star Tran Public Works & Utilities | | |
| Citystzip: | Lincoln, NE 68508 | | |
| Address1: | 710 J Street | | |
| Address2: | Not Reported | | |
| File date: | Not Reported | Completed month: | 11 |
| Cmpld day: | 29 | Cmpld year: | 2001 |
| Last chg date: | Not Reported | Date Abandoned: | 0 |
| Latdd: | 40.808643 | | |
| Longdd: | -96.710276 | | |
| Calcgps: | -1 | | |

---

**L98**
**South**
**1/4 - 1/2 Mile**
**Higher**

**NE WELLS** **NE3000000054214**

| | | | |
|---|---|---|---|
| Old Id : | 0 | Well Id: | 131307 |
| Regnum: | G-109538B | Num Replacements: | 0 |
| Status: | Active | Use: | Monitoring (Ground Water Quality) |
| District: | Lower Platte South | Drawer #: | 20 |
| County: | Lancaster | County #: | 55 |
| Township: | 10 | Range: | 6 |
| Range letter: | E | Section: | 26 |
| Subsection: | AC | Footage: | 1835S 2528W |
| Area permit: | Not Reported | | |
| Acres Irrigated: | 0 | | |
| Pump rate: | 0 | | |
| Diameter: | 0 | | |
| Pump depth: | 0 | | |
| Total depth: | 27 | | |
| Static Level: | 22 | | |
| Pump level: | 0 | | |
| Wedrilic: | 39349 | Owner number: | 57640 |
| Company name: | Star Tran Public Works & Utilities | | |
| Citystzip: | Lincoln, NE 68508 | | |
| Address1: | 710 J Street | | |
| Address2: | Not Reported | | |
| File date: | Not Reported | Completed month: | 3 |
| Cmpld day: | 2 | Cmpld year: | 2001 |
| Last chg date: | Not Reported | Date Abandoned: | 0 |
| Latdd: | 40.808629 | | |
| Longdd: | -96.710377 | | |
| Calcgps: | -1 | | |

---

**N99**
**NNW**
**1/4 - 1/2 Mile**
**Lower**

**NE WELLS** **NE3000000056083**

| | | | |
|---|---|---|---|
| Old Id : | 0 | Well Id: | 127483 |
| Regnum: | G-107099B | Num Replacements: | 0 |
| Status: | Active | Use: | Monitoring (Ground Water Quality) |
| District: | Lower Platte South | Drawer #: | 20 |
| County: | Lancaster | County #: | 55 |
| Township: | 10 | Range: | 6 |
| Range letter: | E | Section: | 23 |
| Subsection: | BD | Footage: | 2640S 1565E |
| Area permit: | Not Reported | | |
| Acres Irrigated: | 0 | | |
| Pump rate: | 0 | | |
| Diameter: | 0 | | |
| Pump depth: | 0 | | |
| Total depth: | 15 | | |
| Static Level: | 10 | | |
| Pump level: | 0 | | |
| Wedrilic: | 39349 | Owner number: | 11341 |
| Company name: | City of Lincoln | | |
| Citystzip: | Lincoln, NE 68501 | | |
| Address1: | 901 North 6 Street | | |
| Address2: | Not Reported | | |
| File date: | Not Reported | Completed month: | 7 |
| Cmpld day: | 7 | Cmpld year: | 2000 |
| Last chg date: | Not Reported | Date Abandoned: | 0 |
| Latdd: | 40.82114 | | |
| Longdd: | -96.714791 | | |
| Calcgps: | -1 | | |

---

**L100**
**South**
**1/4 - 1/2 Mile**
**Higher**

**NE WELLS** **NE3000000054204**

| | | | |
|---|---|---|---|
| Old Id : | 0 | Well Id: | 143378 |
| Regnum: | G-117735B | Num Replacements: | 0 |
| Status: | Active | Use: | Monitoring (Ground Water Quality) |
| District: | Lower Platte South | Drawer #: | 20 |
| County: | Lancaster | County #: | 55 |
| Township: | 10 | Range: | 6 |
| Range letter: | E | Section: | 26 |
| Subsection: | AC | Footage: | 1850S 2605W |
| Area permit: | Not Reported | | |
| Acres Irrigated: | 0 | | |
| Pump rate: | 0 | | |
| Diameter: | 0 | | |
| Pump depth: | 0 | | |
| Total depth: | 28.5 | | |
| Static Level: | 20.39999961853 | | |
| Pump level: | 0 | | |
| Wedrilic: | 89007 | Owner number: | 57640 |
| Company name: | Star Tran Public Works & Utilities | | |
| Citystzip: | Lincoln, NE 68508 | | |
| Address1: | 710 J Street | | |
| Address2: | Not Reported | | |
| File date: | Not Reported | Completed month: | 11 |

| | | | |
|---|---|---|---|
| Cmpld day: | 7 | Cmpld year: | 2001 |
| Last chg date: | Not Reported | Date Abandoned: | 0 |
| Latdd: | 40.80859 | | |
| Longdd: | -96.710656 | | |
| Calcgps: | -1 | | |

---

**L101**
**South**
**1/4 - 1/2 Mile**
**Higher**

**NE WELLS** **NE3000000054203**

| | | | |
|---|---|---|---|
| Old Id : | 0 | Well Id: | 143377 |
| Regnum: | G-117735A | Num Replacements: | 0 |
| Status: | Active | Use: | Monitoring (Ground Water Quality) |
| District: | Lower Platte South | Drawer #: | 20 |
| County: | Lancaster | County #: | 55 |
| Township: | 10 | Range: | 6 |
| Range letter: | E | Section: | 26 |
| Subsection: | AC | Footage: | 1850S 2550W |
| Area permit: | Not Reported | | |
| Acres Irrigated: | 0 | | |
| Pump rate: | 0 | | |
| Diameter: | 0 | | |
| Pump depth: | 0 | | |
| Total depth: | 29 | | |
| Static Level: | 20.39999961853 | | |
| Pump level: | 0 | | |
| Wedrilic: | 89007 | Owner number: | 57640 |
| Company name: | Star Tran Public Works & Utilities | | |
| Citystzip: | Lincoln, NE 68508 | | |
| Address1: | 710 J Street | | |
| Address2: | Not Reported | | |
| File date: | Not Reported | Completed month: | 11 |
| Cmpld day: | 7 | Cmpld year: | 2001 |
| Last chg date: | Not Reported | Date Abandoned: | 0 |
| Latdd: | 40.808589 | | |
| Longdd: | -96.710457 | | |
| Calcgps: | -1 | | |

---

**L102**
**South**
**1/4 - 1/2 Mile**
**Higher**

**NE WELLS** **NE3000000054208**

| | | | |
|---|---|---|---|
| Old Id : | 0 | Well Id: | 130369 |
| Regnum: | G-108724A | Num Replacements: | 0 |
| Status: | Active | Use: | Monitoring (Ground Water Quality) |
| District: | Lower Platte South | Drawer #: | 20 |
| County: | Lancaster | County #: | 55 |
| Township: | 10 | Range: | 6 |
| Range letter: | E | Section: | 26 |
| Subsection: | AC | Footage: | 1842S 2489W |
| Area permit: | Not Reported | | |
| Acres Irrigated: | 0 | | |

| | | | |
|---|---|---|---|
| Pump rate: | 0 | | |
| Diameter: | 0 | | |
| Pump depth: | 0 | | |
| Total depth: | 28 | | |
| Static Level: | 23 | | |
| Pump level: | 0 | | |
| Wedrilic: | 39349 | Owner number: | 57640 |
| Company name: | Star Tran Public Works & Utilities | | |
| Citystzip: | Lincoln, NE 68508 | | |
| Address1: | 710 J Street | | |
| Address2: | Not Reported | | |
| File date: | Not Reported | Completed month: | 1 |
| Cmpld day: | 16 | Cmpld year: | 2001 |
| Last chg date: | Not Reported | Date Abandoned: | 0 |
| Latdd: | 40.80861 | | |
| Longdd: | -96.710236 | | |
| Calcgps: | -1 | | |

---

**L103**
**South**
**1/4 - 1/2 Mile**
**Higher**

**NE WELLS** **NE3000000054199**

| | | | |
|---|---|---|---|
| Old Id : | 0 | Well Id: | 131309 |
| Regnum: | G-109538D | Num Replacements: | 0 |
| Status: | Active | Use: | Monitoring (Ground Water Quality) |
| District: | Lower Platte South | Drawer #: | 20 |
| County: | Lancaster | County #: | 55 |
| Township: | 10 | Range: | 6 |
| Range letter: | E | Section: | 26 |
| Subsection: | AC | Footage: | 1862S 2639W |
| Area permit: | Not Reported | | |
| Acres Irrigated: | 0 | | |
| Pump rate: | 0 | | |
| Diameter: | 0 | | |
| Pump depth: | 0 | | |
| Total depth: | 27 | | |
| Static Level: | 21 | | |
| Pump level: | 0 | | |
| Wedrilic: | 39349 | Owner number: | 57640 |
| Company name: | Star Tran Public Works & Utilities | | |
| Citystzip: | Lincoln, NE 68508 | | |
| Address1: | 710 J Street | | |
| Address2: | Not Reported | | |
| File date: | Not Reported | Completed month: | 3 |
| Cmpld day: | 19 | Cmpld year: | 2001 |
| Last chg date: | Not Reported | Date Abandoned: | 0 |
| Latdd: | 40.808557 | | |
| Longdd: | -96.710779 | | |
| Calcgps: | -1 | | |

---

**O104**
**SSE**
**1/4 - 1/2 Mile**
**Higher**

**NE WELLS** **NE3000000054249**

| | | | |
|---|---|---|---|
| Old Id : | 0 | Well Id: | 132841 |
| Regnum: | G-113712 | Num Replacements: | 0 |
| Status: | Active | Use: | Commercial/Industrial |
| District: | Lower Platte South | Drawer #: | 20 |
| County: | Lancaster | County #: | 55 |
| Township: | 10 | Range: | 6 |
| Range letter: | E | Section: | 26 |
| Subsection: | AC | Footage: | 1733S 2000W |
| Area permit: | Not Reported | | |
| Acres Irrigated: | 0 | | |
| Pump rate: | 1000 | | |
| Diameter: | 8 | | |
| Pump depth: | 140 | | |
| Total depth: | 224 | | |
| Static Level: | 43 | | |
| Pump level: | 45 | | |
| Wedrilic: | 39252 | Owner number: | 58224 |
| Company name: | District Energy Corporation | | |
| Citystzip: | Lincoln, NE 68501 | | |
| Address1: | PO Box 80869 | | |
| Address2: | Not Reported | | |
| File date: | Not Reported | Completed month: | 6 |
| Cmpld day: | 12 | Cmpld year: | 1990 |
| Last chg date: | Not Reported | Date Abandoned: | 0 |
| Latdd: | 40.808901 | | |
| Longdd: | -96.708467 | | |
| Calcgps: | -1 | | |

---

**L105**
**South**
**1/4 - 1/2 Mile**
**Higher**

**NE WELLS** **NE3000000054187**

| | | | |
|---|---|---|---|
| Old Id : | 0 | Well Id: | 131304 |
| Regnum: | G-109538A | Num Replacements: | 0 |
| Status: | Active | Use: | Monitoring (Ground Water Quality) |
| District: | Lower Platte South | Drawer #: | 20 |
| County: | Lancaster | County #: | 55 |
| Township: | 10 | Range: | 6 |
| Range letter: | E | Section: | 26 |
| Subsection: | AC | Footage: | 1880S 2553W |
| Area permit: | Not Reported | | |
| Acres Irrigated: | 0 | | |
| Pump rate: | 0 | | |
| Diameter: | 0 | | |
| Pump depth: | 0 | | |
| Total depth: | 27 | | |
| Static Level: | 22 | | |
| Pump level: | 0 | | |
| Wedrilic: | 39349 | Owner number: | 57640 |
| Company name: | Star Tran Public Works & Utilities | | |
| Citystzip: | Lincoln, NE 68508 | | |
| Address1: | 710 J Street | | |
| Address2: | Not Reported | | |
| File date: | Not Reported | Completed month: | 3 |

| | | | |
|---|---|---|---|
| Cmpld day: | 2 | Cmpld year: | 2001 |
| Last chg date: | Not Reported | Date Abandoned: | 0 |
| Latdd: | 40.808506 | | |
| Longdd: | -96.710469 | | |
| Calcgps: | -1 | | |

---

**P106**
**South**
**1/4 - 1/2 Mile**
**Higher**

**NE WELLS** **NE3000000054190**

| | | | |
|---|---|---|---|
| Old Id : | 0 | Well Id: | 122423 |
| Regnum: | G-103442C | Num Replacements: | 0 |
| Status: | Active | Use: | Monitoring (Ground Water Quality) |
| District: | Lower Platte South | Drawer #: | 20 |
| County: | Lancaster | County #: | 55 |
| Township: | 10 | Range: | 6 |
| Range letter: | E | Section: | 26 |
| Subsection: | BD | Footage: | 1880S 2150E |
| Area permit: | Not Reported | | |
| Acres Irrigated: | 0 | | |
| Pump rate: | 0 | | |
| Diameter: | 0 | | |
| Pump depth: | 0 | | |
| Total depth: | 23 | | |
| Static Level: | 13 | | |
| Pump level: | 0 | | |
| Wedrilic: | 39325 | Owner number: | 40369 |
| Company name: | Nebraska Department of Environmental Quality | | |
| Citystzip: | Lincoln, NE 68509 | | |
| Address1: | INTERAGENCY | | |
| Address2: | Phil Hargis | | |
| File date: | Not Reported | Completed month: | 4 |
| Cmpld day: | 29 | Cmpld year: | 1999 |
| Last chg date: | Not Reported | Date Abandoned: | 0 |
| Latdd: | 40.808516 | | |
| Longdd: | -96.712639 | | |
| Calcgps: | -1 | | |

---

**L107**
**South**
**1/4 - 1/2 Mile**
**Higher**

**NE WELLS** **NE3000000054193**

| | | | |
|---|---|---|---|
| Old Id : | 0 | Well Id: | 131308 |
| Regnum: | G-109538C | Num Replacements: | 0 |
| Status: | Abandoned | Use: | Monitoring (Ground Water Quality) |
| District: | Lower Platte South | Drawer #: | 20 |
| County: | Lancaster | County #: | 55 |
| Township: | 10 | Range: | 6 |
| Range letter: | E | Section: | 26 |
| Subsection: | AC | Footage: | 1871S 2478W |
| Area permit: | Not Reported | | |
| Acres Irrigated: | 0 | | |

| | | | |
|---|---|---|---|
| Pump rate: | 0 | | |
| Diameter: | 0 | | |
| Pump depth: | 3 | | |
| Total depth: | 27 | | |
| Static Level: | 23 | | |
| Pump level: | 0 | | |
| Wedrilic: | 39349 | Owner number: | 57640 |
| Company name: | Star Tran Public Works & Utilities | | |
| Citystzip: | Lincoln, NE 68508 | | |
| Address1: | 710 J Street | | |
| Address2: | Not Reported | | |
| File date: | Not Reported | Completed month: | 3 |
| Cmpld day: | 3 | Cmpld year: | 2001 |
| Last chg date: | Not Reported | Date Abandoned: | 5/2001 |
| Latdd: | 40.80853 | | |
| Longdd: | -96.710197 | | |
| Calcgps: | -1 | | |

---

**L108**
**South**
**1/4 - 1/2 Mile**
**Higher**

**NE WELLS** **NE3000000054195**

| | | | |
|---|---|---|---|
| Old Id : | 0 | Well Id: | 130371 |
| Regnum: | G-108724C | Num Replacements: | 0 |
| Status: | Active | Use: | Monitoring (Ground Water Quality) |
| District: | Lower Platte South | Drawer #: | 20 |
| County: | Lancaster | County #: | 55 |
| Township: | 10 | Range: | 6 |
| Range letter: | E | Section: | 26 |
| Subsection: | AC | Footage: | 1866S 2439W |
| Area permit: | Not Reported | | |
| Acres Irrigated: | 0 | | |
| Pump rate: | 0 | | |
| Diameter: | 0 | | |
| Pump depth: | 0 | | |
| Total depth: | 32 | | |
| Static Level: | 22 | | |
| Pump level: | 0 | | |
| Wedrilic: | 39349 | Owner number: | 57640 |
| Company name: | Star Tran Public Works & Utilities | | |
| Citystzip: | Lincoln, NE 68508 | | |
| Address1: | 710 J Street | | |
| Address2: | Not Reported | | |
| File date: | Not Reported | Completed month: | 1 |
| Cmpld day: | 15 | Cmpld year: | 2001 |
| Last chg date: | Not Reported | Date Abandoned: | 0 |
| Latdd: | 40.808543 | | |
| Longdd: | -96.710056 | | |
| Calcgps: | -1 | | |

---

**L109**
**South**
**1/4 - 1/2 Mile**
**Higher**

**NE WELLS** **NE3000000054175**

| | | | |
|---|---|---|---|
| Old Id : | 0 | Well Id: | 129110 |
| Regnum: | G-108157D | Num Replacements: | 0 |
| Status: | Active | Use: | Monitoring (Ground Water Quality) |
| District: | Lower Platte South | Drawer #: | 20 |
| County: | Lancaster | County #: | 55 |
| Township: | 10 | Range: | 6 |
| Range letter: | E | Section: | 26 |
| Subsection: | BD | Footage: | 1910S 2400E |
| Area permit: | Not Reported | | |
| Acres Irrigated: | 0 | | |
| Pump rate: | 0 | | |
| Diameter: | 0 | | |
| Pump depth: | 0 | | |
| Total depth: | 27 | | |
| Static Level: | 19 | | |
| Pump level: | 0 | | |
| Wedrilic: | 39325 | Owner number: | 40369 |
| Company name: | Nebraska Department of Environmental Quality | | |
| Citystzip: | Lincoln, NE 68509 | | |
| Address1: | INTERAGENCY | | |
| Address2: | Phil Hargis | | |
| File date: | Not Reported | Completed month: | 5 |
| Cmpld day: | 30 | Cmpld year: | 2000 |
| Last chg date: | Not Reported | Date Abandoned: | 0 |
| Latdd: | 40.808429 | | |
| Longdd: | -96.711737 | | |
| Calcgps: | -1 | | |

---

**N110**
**NNW**
**1/4 - 1/2 Mile**
**Lower**

**NE WELLS** **NE3000000056091**

| | | | |
|---|---|---|---|
| Old Id : | 0 | Well Id: | 127485 |
| Regnum: | G-107099D | Num Replacements: | 0 |
| Status: | Active | Use: | Monitoring (Ground Water Quality) |
| District: | Lower Platte South | Drawer #: | 20 |
| County: | Lancaster | County #: | 55 |
| Township: | 10 | Range: | 6 |
| Range letter: | E | Section: | 23 |
| Subsection: | BD | Footage: | 2595S 1530E |
| Area permit: | Not Reported | | |
| Acres Irrigated: | 0 | | |
| Pump rate: | 0 | | |
| Diameter: | 0 | | |
| Pump depth: | 0 | | |
| Total depth: | 15 | | |
| Static Level: | 10 | | |
| Pump level: | 0 | | |
| Wedrilic: | 39349 | Owner number: | 11341 |
| Company name: | City of Lincoln | | |
| Citystzip: | Lincoln, NE 68501 | | |
| Address1: | 901 North 6 Street | | |
| Address2: | Not Reported | | |
| File date: | Not Reported | Completed month: | 7 |

| | | | |
|---|---|---|---|
| Cmpld day: | 7 | Cmpld year: | 2000 |
| Last chg date: | Not Reported | Date Abandoned: | 0 |
| Latdd: | 40.821264 | | |
| Longdd: | -96.714919 | | |
| Calcgps: | -1 | | |

---

**L111**
**South**
**1/4 - 1/2 Mile**
**Higher**

**NE WELLS** **NE3000000054171**

| | | | |
|---|---|---|---|
| Old Id : | 0 | Well Id: | 122427 |
| Regnum: | G-103442G | Num Replacements: | 0 |
| Status: | Active | Use: | Monitoring (Ground Water Quality) |
| District: | Lower Platte South | Drawer #: | 20 |
| County: | Lancaster | County #: | 55 |
| Township: | 10 | Range: | 6 |
| Range letter: | E | Section: | 26 |
| Subsection: | BD | Footage: | 1920S 2410E |
| Area permit: | Not Reported | | |
| Acres Irrigated: | 0 | | |
| Pump rate: | 0 | | |
| Diameter: | 0 | | |
| Pump depth: | 0 | | |
| Total depth: | 25 | | |
| Static Level: | 18 | | |
| Pump level: | 0 | | |
| Wedrilic: | 39325 | Owner number: | 40369 |
| Company name: | Nebraska Department of Environmental Quality | | |
| Citystzip: | Lincoln, NE 68509 | | |
| Address1: | INTERAGENCY | | |
| Address2: | Phil Hargis | | |
| File date: | Not Reported | Completed month: | 4 |
| Cmpld day: | 30 | Cmpld year: | 1999 |
| Last chg date: | Not Reported | Date Abandoned: | 0 |
| Latdd: | 40.808402 | | |
| Longdd: | -96.711701 | | |
| Calcgps: | -1 | | |

---

**L112**
**South**
**1/4 - 1/2 Mile**
**Higher**

**NE WELLS** **NE3000000054180**

| | | | |
|---|---|---|---|
| Old Id : | 0 | Well Id: | 129107 |
| Regnum: | G-108157A | Num Replacements: | 0 |
| Status: | Active | Use: | Monitoring (Ground Water Quality) |
| District: | Lower Platte South | Drawer #: | 20 |
| County: | Lancaster | County #: | 55 |
| Township: | 10 | Range: | 6 |
| Range letter: | E | Section: | 26 |
| Subsection: | AC | Footage: | 1900S 2470W |
| Area permit: | Not Reported | | |
| Acres Irrigated: | 0 | | |

| | | | |
|---|---|---|---|
| Pump rate: | 0 | | |
| Diameter: | 0 | | |
| Pump depth: | 0 | | |
| Total depth: | 30 | | |
| Static Level: | 24 | | |
| Pump level: | 0 | | |
| Wedrilic: | 39325 | Owner number: | 40369 |
| Company name: | Nebraska Department of Environmental Quality | | |
| Citystzip: | Lincoln, NE 68509 | | |
| Address1: | INTERAGENCY | | |
| Address2: | Phil Hargis | | |
| File date: | Not Reported | Completed month: | 5 |
| Cmpld day: | 30 | Cmpld year: | 2000 |
| Last chg date: | Not Reported | Date Abandoned: | 0 |
| Latdd: | 40.80845 | | |
| Longdd: | -96.710169 | | |
| Calcgps: | -1 | | |

---

**P113**
**South**
**1/4 - 1/2 Mile**
**Higher**

**NE WELLS** **NE3000000054183**

| | | | |
|---|---|---|---|
| Old Id : | 0 | Well Id: | 122424 |
| Regnum: | G-103442D | Num Replacements: | 0 |
| Status: | Active | Use: | Monitoring (Ground Water Quality) |
| District: | Lower Platte South | Drawer #: | 20 |
| County: | Lancaster | County #: | 55 |
| Township: | 10 | Range: | 6 |
| Range letter: | E | Section: | 26 |
| Subsection: | BD | Footage: | 1900S 2030E |
| Area permit: | Not Reported | | |
| Acres Irrigated: | 0 | | |
| Pump rate: | 0 | | |
| Diameter: | 0 | | |
| Pump depth: | 0 | | |
| Total depth: | 20 | | |
| Static Level: | 12 | | |
| Pump level: | 0 | | |
| Wedrilic: | 39325 | Owner number: | 40369 |
| Company name: | Nebraska Department of Environmental Quality | | |
| Citystzip: | Lincoln, NE 68509 | | |
| Address1: | INTERAGENCY | | |
| Address2: | Phil Hargis | | |
| File date: | Not Reported | Completed month: | 4 |
| Cmpld day: | 29 | Cmpld year: | 1999 |
| Last chg date: | Not Reported | Date Abandoned: | 0 |
| Latdd: | 40.808463 | | |
| Longdd: | -96.713073 | | |
| Calcgps: | -1 | | |

---

**O114**
**SSE**
**1/4 - 1/2 Mile**
**Higher**

**NE WELLS** **NE3000000054220**

| | | | |
|---|---|---|---|
| Old Id : | 0 | Well Id: | 137470 |
| Regnum: | G-113713 | Num Replacements: | 0 |
| Status: | Active | Use: | Commercial/Industrial |
| District: | Lower Platte South | Drawer #: | 20 |
| County: | Lancaster | County #: | 55 |
| Township: | 10 | Range: | 6 |
| Range letter: | E | Section: | 26 |
| Subsection: | AC | Footage: | 1818S 2054W |
| Area permit: | Not Reported | | |
| Acres Irrigated: | 0 | | |
| Pump rate: | 1000 | | |
| Diameter: | 8 | | |
| Pump depth: | 140 | | |
| Total depth: | 0 | | |
| Static Level: | 0 | | |
| Pump level: | 0 | | |
| Wedrilic: | 2 | Owner number: | 58224 |
| Company name: | District Energy Corporation | | |
| Citystzip: | Lincoln, NE 68501 | | |
| Address1: | PO Box 80869 | | |
| Address2: | Not Reported | | |
| File date: | Not Reported | Completed month: | 0 |
| Cmpld day: | 0 | Cmpld year: | 1990 |
| Last chg date: | Not Reported | Date Abandoned: | 0 |
| Latdd: | 40.8086666667 | | |
| Longdd: | -96.7086666667 | | |
| Calcgps: | 0 | | |

---

**L115**
**South**
**1/4 - 1/2 Mile**
**Higher**

**NE WELLS** **NE3000000054158**

| | | | |
|---|---|---|---|
| Old Id : | 0 | Well Id: | 122426 |
| Regnum: | G-103442F | Num Replacements: | 0 |
| Status: | Active | Use: | Monitoring (Ground Water Quality) |
| District: | Lower Platte South | Drawer #: | 20 |
| County: | Lancaster | County #: | 55 |
| Township: | 10 | Range: | 6 |
| Range letter: | E | Section: | 26 |
| Subsection: | BD | Footage: | 1950S 2280E |
| Area permit: | Not Reported | | |
| Acres Irrigated: | 0 | | |
| Pump rate: | 0 | | |
| Diameter: | 0 | | |
| Pump depth: | 0 | | |
| Total depth: | 9 | | |
| Static Level: | 4 | | |
| Pump level: | 0 | | |
| Wedrilic: | 39325 | Owner number: | 40369 |
| Company name: | Nebraska Department of Environmental Quality | | |
| Citystzip: | Lincoln, NE 68509 | | |
| Address1: | INTERAGENCY | | |
| Address2: | Phil Hargis | | |
| File date: | Not Reported | Completed month: | 4 |

| | | | |
|---|---|---|---|
| Cmpld day: | 30 | Cmpld year: | 1999 |
| Last chg date: | Not Reported | Date Abandoned: | 0 |
| Latdd: | 40.808322 | | |
| Longdd: | -96.712172 | | |
| Calcgps: | -1 | | |

---

**L116**
**South**
**1/4 - 1/2 Mile**
**Higher**

**NE WELLS** **NE3000000054165**

| | | | |
|---|---|---|---|
| Old Id : | 0 | Well Id: | 143380 |
| Regnum: | G-117735D | Num Replacements: | 0 |
| Status: | Active | Use: | Monitoring (Ground Water Quality) |
| District: | Lower Platte South | Drawer #: | 20 |
| County: | Lancaster | County #: | 55 |
| Township: | 10 | Range: | 6 |
| Range letter: | E | Section: | 26 |
| Subsection: | AC | Footage: | 1940S 2555W |
| Area permit: | Not Reported | | |
| Acres Irrigated: | 0 | | |
| Pump rate: | 0 | | |
| Diameter: | 0 | | |
| Pump depth: | 0 | | |
| Total depth: | 31 | | |
| Static Level: | 26 | | |
| Pump level: | 0 | | |
| Wedrilic: | 89007 | Owner number: | 57640 |
| Company name: | Star Tran Public Works & Utilities | | |
| Citystzip: | Lincoln, NE 68508 | | |
| Address1: | 710 J Street | | |
| Address2: | Not Reported | | |
| File date: | Not Reported | Completed month: | 3 |
| Cmpld day: | 8 | Cmpld year: | 2002 |
| Last chg date: | Not Reported | Date Abandoned: | 0 |
| Latdd: | 40.808342 | | |
| Longdd: | -96.710477 | | |
| Calcgps: | -1 | | |

---

**L117**
**South**
**1/4 - 1/2 Mile**
**Higher**

**NE WELLS** **NE3000000054156**

| | | | |
|---|---|---|---|
| Old Id : | 0 | Well Id: | 141606 |
| Regnum: | G-109538F | Num Replacements: | 0 |
| Status: | Active | Use: | Monitoring (Ground Water Quality) |
| District: | Lower Platte South | Drawer #: | 20 |
| County: | Lancaster | County #: | 55 |
| Township: | 10 | Range: | 6 |
| Range letter: | E | Section: | 26 |
| Subsection: | BD | Footage: | 1959S 2520E |
| Area permit: | Not Reported | | |
| Acres Irrigated: | 0 | | |

| | | | |
|---|---|---|---|
| Pump rate: | 0 | | |
| Diameter: | 0 | | |
| Pump depth: | 0 | | |
| Total depth: | 27.29999923706 | | |
| Static Level: | 18.89999961853 | | |
| Pump level: | 0 | | |
| Wedrilic: | 39349 | Owner number: | 57640 |
| Company name: | Star Tran Public Works & Utilities | | |
| Citystzip: | Lincoln, NE 68508 | | |
| Address1: | 710 J Street | | |
| Address2: | Not Reported | | |
| File date: | Not Reported | Completed month: | 6 |
| Cmpld day: | 6 | Cmpld year: | 2002 |
| Last chg date: | Not Reported | Date Abandoned: | 0 |
| Latdd: | 40.808293 | | |
| Longdd: | -96.711306 | | |
| Calcgps: | -1 | | |

---

**L118**
**South**
**1/4 - 1/2 Mile**
**Higher**

**NE WELLS** **NE3000000054155**

| | | | |
|---|---|---|---|
| Old Id : | 0 | Well Id: | 129109 |
| Regnum: | G-108157C | Num Replacements: | 0 |
| Status: | Active | Use: | Monitoring (Ground Water Quality) |
| District: | Lower Platte South | Drawer #: | 20 |
| County: | Lancaster | County #: | 55 |
| Township: | 10 | Range: | 6 |
| Range letter: | E | Section: | 26 |
| Subsection: | BD | Footage: | 1960S 2500E |
| Area permit: | Not Reported | | |
| Acres Irrigated: | 0 | | |
| Pump rate: | 0 | | |
| Diameter: | 0 | | |
| Pump depth: | 0 | | |
| Total depth: | 27 | | |
| Static Level: | 19 | | |
| Pump level: | 0 | | |
| Wedrilic: | 39325 | Owner number: | 40369 |
| Company name: | Nebraska Department of Environmental Quality | | |
| Citystzip: | Lincoln, NE 68509 | | |
| Address1: | INTERAGENCY | | |
| Address2: | Phil Hargis | | |
| File date: | Not Reported | Completed month: | 5 |
| Cmpld day: | 25 | Cmpld year: | 2000 |
| Last chg date: | Not Reported | Date Abandoned: | 0 |
| Latdd: | 40.808291 | | |
| Longdd: | -96.711378 | | |
| Calcgps: | -1 | | |

---

**P119**
**South**
**1/4 - 1/2 Mile**
**Higher**

**NE WELLS** **NE3000000054159**

| | | | |
|---|---|---|---|
| Old Id : | 0 | Well Id: | 122425 |
| Regnum: | G-103442E | Num Replacements: | 0 |
| Status: | Active | Use: | Monitoring (Ground Water Quality) |
| District: | Lower Platte South | Drawer #: | 20 |
| County: | Lancaster | County #: | 55 |
| Township: | 10 | Range: | 6 |
| Range letter: | E | Section: | 26 |
| Subsection: | BD | Footage: | 1950S 2180E |
| Area permit: | Not Reported | | |
| Acres Irrigated: | 0 | | |
| Pump rate: | 0 | | |
| Diameter: | 0 | | |
| Pump depth: | 0 | | |
| Total depth: | 8 | | |
| Static Level: | 5 | | |
| Pump level: | 0 | | |
| Wedrilic: | 39325 | Owner number: | 40369 |
| Company name: | Nebraska Department of Environmental Quality | | |
| Citystzip: | Lincoln, NE 68509 | | |
| Address1: | INTERAGENCY | | |
| Address2: | Phil Hargis | | |
| File date: | Not Reported | Completed month: | 4 |
| Cmpld day: | 30 | Cmpld year: | 1999 |
| Last chg date: | Not Reported | Date Abandoned: | 0 |
| Latdd: | 40.808323 | | |
| Longdd: | -96.712533 | | |
| Calcgps: | -1 | | |

---

**M120**
**North**
**1/4 - 1/2 Mile**
**Lower**

**NE WELLS** **NE3000000056153**

| | | | |
|---|---|---|---|
| Old Id : | 0 | Well Id: | 123485 |
| Regnum: | G-104061A | Num Replacements: | 0 |
| Status: | Active | Use: | Monitoring (Ground Water Quality) |
| District: | Lower Platte South | Drawer #: | 20 |
| County: | Lancaster | County #: | 55 |
| Township: | 10 | Range: | 6 |
| Range letter: | E | Section: | 23 |
| Subsection: | BD | Footage: | 2354S 2354E |
| Area permit: | Not Reported | | |
| Acres Irrigated: | 0 | | |
| Pump rate: | 0 | | |
| Diameter: | 0 | | |
| Pump depth: | 0 | | |
| Total depth: | 18 | | |
| Static Level: | 7 | | |
| Pump level: | 0 | | |
| Wedrilic: | 39349 | Owner number: | 56280 |
| Company name: | City of Lincoln | | |
| Citystzip: | Lincoln, NE 68503 | | |
| Address1: | 2021 North 27 Street | | |
| Address2: | Public Works & Utilities | | |
| File date: | Not Reported | Completed month: | 11 |

| | | | |
|---|---|---|---|
| Cmpld day: | 16 | Cmpld year: | 1999 |
| Last chg date: | Not Reported | Date Abandoned: | 0 |
| Latdd: | 40.821917 | | |
| Longdd: | -96.711952 | | |
| Calcgps: | -1 | | |

---

**L121**
**South**
**1/4 - 1/2 Mile**
**Higher**

**NE WELLS** **NE3000000054154**

| | | | |
|---|---|---|---|
| Old Id : | 0 | Well Id: | 141607 |
| Regnum: | G-109538G | Num Replacements: | 0 |
| Status: | Active | Use: | Monitoring (Ground Water Quality) |
| District: | Lower Platte South | Drawer #: | 20 |
| County: | Lancaster | County #: | 55 |
| Township: | 10 | Range: | 6 |
| Range letter: | E | Section: | 26 |
| Subsection: | BD | Footage: | 1960S 2634E |
| Area permit: | Not Reported | | |
| Acres Irrigated: | 0 | | |
| Pump rate: | 0 | | |
| Diameter: | 0 | | |
| Pump depth: | 0 | | |
| Total depth: | 28 | | |
| Static Level: | 22 | | |
| Pump level: | 0 | | |
| Wedrilic: | 39349 | Owner number: | 57640 |
| Company name: | Star Tran Public Works & Utilities | | |
| Citystzip: | Lincoln, NE 68508 | | |
| Address1: | 710 J Street | | |
| Address2: | Not Reported | | |
| File date: | Not Reported | Completed month: | 6 |
| Cmpld day: | 6 | Cmpld year: | 2002 |
| Last chg date: | Not Reported | Date Abandoned: | 0 |
| Latdd: | 40.808289 | | |
| Longdd: | -96.710894 | | |
| Calcgps: | -1 | | |

---

**L122**
**South**
**1/4 - 1/2 Mile**
**Higher**

**NE WELLS** **NE3000000054166**

| | | | |
|---|---|---|---|
| Old Id : | 0 | Well Id: | 130370 |
| Regnum: | G-108724B | Num Replacements: | 0 |
| Status: | Abandoned | Use: | Monitoring (Ground Water Quality) |
| District: | Lower Platte South | Drawer #: | 20 |
| County: | Lancaster | County #: | 55 |
| Township: | 10 | Range: | 6 |
| Range letter: | E | Section: | 26 |
| Subsection: | AC | Footage: | 1936S 2452W |
| Area permit: | Not Reported | | |
| Acres Irrigated: | 0 | | |

| | | | |
|---|---|---|---|
| Pump rate: | 0 | | |
| Diameter: | 0 | | |
| Pump depth: | 0 | | |
| Total depth: | 28 | | |
| Static Level: | 23 | | |
| Pump level: | 0 | | |
| Wedrilic: | 39349 | Owner number: | 57640 |
| Company name: | Star Tran Public Works & Utilities | | |
| Citystzip: | Lincoln, NE 68508 | | |
| Address1: | 710 J Street | | |
| Address2: | Not Reported | | |
| File date: | Not Reported | Completed month: | 1 |
| Cmpld day: | 16 | Cmpld year: | 2001 |
| Last chg date: | Not Reported | Date Abandoned: | 5/2001 |
| Latdd: | 40.808351 | | |
| Longdd: | -96.710105 | | |
| Calcgps: | -1 | | |

---

**123**
**South**
**1/4 - 1/2 Mile**
**Higher**

**NE WELLS** **NE3000000054102**

| | | | |
|---|---|---|---|
| Old Id : | 0 | Well Id: | 129108 |
| Regnum: | G-108157B | Num Replacements: | 0 |
| Status: | Active | Use: | Monitoring (Ground Water Quality) |
| District: | Lower Platte South | Drawer #: | 20 |
| County: | Lancaster | County #: | 55 |
| Township: | 10 | Range: | 6 |
| Range letter: | E | Section: | 26 |
| Subsection: | AC | Footage: | 2050S 2500W |
| Area permit: | Not Reported | | |
| Acres Irrigated: | 0 | | |
| Pump rate: | 0 | | |
| Diameter: | 0 | | |
| Pump depth: | 0 | | |
| Total depth: | 30 | | |
| Static Level: | 23 | | |
| Pump level: | 0 | | |
| Wedrilic: | 39325 | Owner number: | 40369 |
| Company name: | Nebraska Department of Environmental Quality | | |
| Citystzip: | Lincoln, NE 68509 | | |
| Address1: | INTERAGENCY | | |
| Address2: | Phil Hargis | | |
| File date: | Not Reported | Completed month: | 5 |
| Cmpld day: | 26 | Cmpld year: | 2000 |
| Last chg date: | Not Reported | Date Abandoned: | 0 |
| Latdd: | 40.808039 | | |
| Longdd: | -96.710282 | | |
| Calcgps: | -1 | | |

---

**N124**
**NNW**
**1/4 - 1/2 Mile**
**Lower**

**NE WELLS** **NE3000000056147**

| | | | |
|---|---|---|---|
| Old Id : | 0 | Well Id: | 127484 |
| Regnum: | G-107099C | Num Replacements: | 0 |
| Status: | Active | Use: | Monitoring (Ground Water Quality) |
| District: | Lower Platte South | Drawer #: | 20 |
| County: | Lancaster | County #: | 55 |
| Township: | 10 | Range: | 6 |
| Range letter: | E | Section: | 23 |
| Subsection: | BD | Footage: | 2400S 1560E |
| Area permit: | Not Reported | | |
| Acres Irrigated: | 0 | | |
| Pump rate: | 0 | | |
| Diameter: | 0 | | |
| Pump depth: | 0 | | |
| Total depth: | 16 | | |
| Static Level: | 10 | | |
| Pump level: | 0 | | |
| Wedrilic: | 39349 | Owner number: | 11341 |
| Company name: | City of Lincoln | | |
| Citystzip: | Lincoln, NE 68501 | | |
| Address1: | 901 North 6 Street | | |
| Address2: | Not Reported | | |
| File date: | Not Reported | Completed month: | 7 |
| Cmpld day: | 6 | Cmpld year: | 2000 |
| Last chg date: | Not Reported | Date Abandoned: | 0 |
| Latdd: | 40.821799 | | |
| Longdd: | -96.714819 | | |
| Calcgps: | -1 | | |

---

**N125**
**NNW**
**1/4 - 1/2 Mile**
**Lower**

**NE WELLS** **NE3000000056120**

| | | | |
|---|---|---|---|
| Old Id : | 0 | Well Id: | 120682 |
| Regnum: | G-102309D | Num Replacements: | 0 |
| Status: | Abandoned | Use: | Observation (Ground Water Levels) |
| District: | Lower Platte South | Drawer #: | 20 |
| County: | Lancaster | County #: | 55 |
| Township: | 10 | Range: | 6 |
| Range letter: | E | Section: | 23 |
| Subsection: | BC | Footage: | 2500S 1300E |
| Area permit: | Not Reported | | |
| Acres Irrigated: | 0 | | |
| Pump rate: | 0 | | |
| Diameter: | 0 | | |
| Pump depth: | 0 | | |
| Total depth: | 24 | | |
| Static Level: | 13 | | |
| Pump level: | 0 | | |
| Wedrilic: | 39349 | Owner number: | 56280 |
| Company name: | City of Lincoln | | |
| Citystzip: | Lincoln, NE 68503 | | |
| Address1: | 2021 North 27 Street | | |
| Address2: | Public Works & Utilities | | |
| File date: | Not Reported | Completed month: | 9 |

| | | | |
|---|---|---|---|
| Cmpld day: | 23 | Cmpld year: | 1999 |
| Last chg date: | Not Reported | Date Abandoned: | 11/2000 |
| Latdd: | 40.821527 | | |
| Longdd: | -96.715754 | | |
| Calcgps: | -1 | | |

---

**126**
**SSE**
**1/2 - 1 Mile**
**Higher**

**NE WELLS** **NE3000000054213**

| | | | |
|---|---|---|---|
| Old Id : | 0 | Well Id: | 92784 |
| Regnum: | G-082958K | Num Replacements: | 0 |
| Status: | Abandoned | Use: | Monitoring (Ground Water Quality) |
| District: | Lower Platte South | Drawer #: | 20 |
| County: | Lancaster | County #: | 55 |
| Township: | 10 | Range: | 6 |
| Range letter: | E | Section: | 26 |
| Subsection: | AC | Footage: | 1830S 1370W |
| Area permit: | Not Reported | | |
| Acres Irrigated: | 0 | | |
| Pump rate: | 0 | | |
| Diameter: | 0 | | |
| Pump depth: | 0 | | |
| Total depth: | 65 | | |
| Static Level: | 48 | | |
| Pump level: | 0 | | |
| Wedrilic: | 39325 | Owner number: | 40638 |
| Company name: | Sinclair Marketing Company | | |
| Citystzip: | Richfield, MN 55423 | | |
| Address1: | 6602 Portland Avenue South | | |
| Address2: | Not Reported | | |
| File date: | Not Reported | Completed month: | 1 |
| Cmpld day: | 4 | Cmpld year: | 1994 |
| Last chg date: | Not Reported | Date Abandoned: | 8/1995 |
| Latdd: | 40.808625 | | |
| Longdd: | -96.706193 | | |
| Calcgps: | -1 | | |

---

**127**
**North**
**1/2 - 1 Mile**
**Lower**

**NE WELLS** **NE3000000056233**

| | | | |
|---|---|---|---|
| Old Id : | 0 | Well Id: | 120687 |
| Regnum: | G-102309I | Num Replacements: | 0 |
| Status: | Abandoned | Use: | Monitoring (Ground Water Quality) |
| District: | Lower Platte South | Drawer #: | 20 |
| County: | Lancaster | County #: | 55 |
| Township: | 10 | Range: | 6 |
| Range letter: | E | Section: | 23 |
| Subsection: | BD | Footage: | 2100S 1950E |
| Area permit: | Not Reported | | |
| Acres Irrigated: | 0 | | |

| | | | |
|---|---|---|---|
| Pump rate: | 0 | | |
| Diameter: | 0 | | |
| Pump depth: | 0 | | |
| Total depth: | 18 | | |
| Static Level: | 12 | | |
| Pump level: | 0 | | |
| Wedrilic: | 39349 | Owner number: | 56280 |
| Company name: | City of Lincoln | | |
| Citystzip: | Lincoln, NE 68503 | | |
| Address1: | 2021 North 27 Street | | |
| Address2: | Public Works & Utilities | | |
| File date: | Not Reported | Completed month: | 9 |
| Cmpld day: | 23 | Cmpld year: | 1999 |
| Last chg date: | Not Reported | Date Abandoned: | 4/2000 |
| Latdd: | 40.822618 | | |
| Longdd: | -96.713422 | | |
| Calcgps: | -1 | | |

---

**128**
**South**
**1/2 - 1 Mile**
**Higher**

**FED USGS** **USGS2690331**

| | | | |
|---|---|---|---|
| Agency cd: | USGS | Site no: | 404827096424701 |
| Site name: | 10N 6E26BD 1 | | |
| Latitude: | 404827 | EDR Site id: | USGS2690331 |
| Longitude: | 0964247 | Dec lat: | 40.80750167 |
| Dec lon: | -96.71335 | Coor meth: | M |
| Coor accr: | F | Latlong datum: | NAD27 |
| Dec latlong datum: | NAD83 | District: | 31 |
| State: | 31 | County: | 109 |
| Country: | US | Land net: | Not Reported |
| Location map: | Not Reported | Map scale: | Not Reported |
| Altitude: | 1155.00 | | |
| Altitude method: | Unknown | | |
| Altitude accuracy: | 10 | | |
| Altitude datum: | National Geodetic Vertical Datum of 1929 | | |
| Hydrologic: | Salt. Nebraska. Area = 1620 sq.mi. | | |
| Topographic: | Not Reported | | |
| Site type: | Ground-water other than Spring | Date construction: | 19500101 |
| Date inventoried: | Not Reported | Mean greenwich time offset: | CST |
| Local standard time flag: | Y | | |
| Type of ground water site: | Single well, other than collector or Ranney type | | |
| Aquifer Type: | Not Reported | | |
| Aquifer: | Not Reported | | |
| Well depth: | 72.0 | Hole depth: | Not Reported |
| Source of depth data: | Not Reported | | |
| Project number: | Not Reported | | |
| Real time data flag: | 0 | Daily flow data begin date: | 0000-00-00 |
| Daily flow data end date: | 0000-00-00 | Daily flow data count: | 0 |
| Peak flow data begin date: | 0000-00-00 | Peak flow data end date: | 0000-00-00 |
| Peak flow data count: | 0 | Water quality data begin date: | 0000-00-00 |
| Water quality data end date: | 0000-00-00 | Water quality data count: | 0 |
| Ground water data begin date: | 1954-01-01 | Ground water data end date: | 1965-10-18 |
| Ground water data count: | 13 | | |

Ground-water levels, Number of Measurements: 13

| Date | Feet below Surface | Feet to Sealevel | Date | Feet below Surface | Feet to Sealevel |
|---|---|---|---|---|---|
| 1965-10-18 | 27.77 | | 1964-10-05 | 29.51 | |
| 1963-10-07 | 30.05 | | 1962-11-01 | 30.50 | |
| 1961-12-07 | 28.47 | | 1960-12-28 | 28.28 | |
| 1959-11-18 | 29.65 | | 1958-11-19 | 29.85 | |
| 1957-11-05 | 31.65 | | 1956-12-06 | 37.22 | |
| 1955-12-15 | 38.49 | | 1954-01-08 | 36.85 | |
| 1954-01-01 | 37.00 | | | | |

---

**Q129**
**ESE**
**1/2 - 1 Mile**
**Higher**

**NE WELLS** **NE3000000054562**

| | | | |
|---|---|---|---|
| Old Id : | 0 | Well Id: | 113297 |
| Regnum: | G-096686C | Num Replacements: | 0 |
| Status: | Abandoned | Use: | Monitoring (Ground Water Quality) |
| District: | Lower Platte South | Drawer #: | 20 |
| County: | Lancaster | County #: | 55 |
| Township: | 10 | Range: | 6 |
| Range letter: | E | Section: | 26 |
| Subsection: | AA | Footage: | 875S 340W |
| Area permit: | Not Reported | | |
| Acres Irrigated: | 0 | | |
| Pump rate: | 0 | | |
| Diameter: | 0 | | |
| Pump depth: | 0 | | |
| Total depth: | 56 | | |
| Static Level: | 0 | | |
| Pump level: | 0 | | |
| Wedrilic: | 2 | Owner number: | 8578 |
| Company name: | Agees Towne Automotive Repair | | |
| Citystzip: | Lincoln, NE 68508 | | |
| Address1: | 1373 M Street Suite A | | |
| Address2: | Not Reported | | |
| File date: | Not Reported | Completed month: | 10 |
| Cmpld day: | 21 | Cmpld year: | 1986 |
| Last chg date: | Not Reported | Date Abandoned: | 6/1998 |
| Latdd: | 40.81123 | | |
| Longdd: | -96.702446 | | |
| Calcgps: | -1 | | |

---

**Q130**
**ESE**
**1/2 - 1 Mile**
**Higher**

**NE WELLS** **NE3000000054602**

| | | | |
|---|---|---|---|
| Old Id : | 0 | Well Id: | 113309 |
| Regnum: | G-096686L | Num Replacements: | 0 |
| Status: | Abandoned | Use: | Monitoring (Ground Water Quality) |
| District: | Lower Platte South | Drawer #: | 20 |
| County: | Lancaster | County #: | 55 |
| Township: | 10 | Range: | 6 |
| Range letter: | E | Section: | 26 |
| Subsection: | AA | Footage: | 790S 240W |
| Area permit: | Not Reported | | |
| Acres Irrigated: | 0 | | |

| | | | |
|---|---|---|---|
| Pump rate: | 0 | | |
| Diameter: | 0 | | |
| Pump depth: | 0 | | |
| Total depth: | 40 | | |
| Static Level: | 31 | | |
| Pump level: | 0 | | |
| Wedrilic: | 49008 | Owner number: | 8578 |
| Company name: | Agees Towne Automotive Repair | | |
| Citystzip: | Lincoln, NE 68508 | | |
| Address1: | 1373 M Street Suite A | | |
| Address2: | Not Reported | | |
| File date: | Not Reported | Completed month: | 4 |
| Cmpld day: | 28 | Cmpld year: | 1993 |
| Last chg date: | Not Reported | Date Abandoned: | 6/1998 |
| Latdd: | 40.811462 | | |
| Longdd: | -96.702083 | | |
| Calcgps: | -1 | | |

---

**Q131**
**ESE**
**1/2 - 1 Mile**
**Higher**

**NE WELLS** **NE3000000054566**

| | | | |
|---|---|---|---|
| Old Id : | 0 | Well Id: | 113310 |
| Regnum: | G-096686M | Num Replacements: | 0 |
| Status: | Abandoned | Use: | Monitoring (Ground Water Quality) |
| District: | Lower Platte South | Drawer #: | 20 |
| County: | Lancaster | County #: | 55 |
| Township: | 10 | Range: | 6 |
| Range letter: | E | Section: | 26 |
| Subsection: | AA | Footage: | 870S 280W |
| Area permit: | Not Reported | | |
| Acres Irrigated: | 0 | | |
| Pump rate: | 0 | | |
| Diameter: | 0 | | |
| Pump depth: | 0 | | |
| Total depth: | 38 | | |
| Static Level: | 31 | | |
| Pump level: | 0 | | |
| Wedrilic: | 19027 | Owner number: | 8578 |
| Company name: | Agees Towne Automotive Repair | | |
| Citystzip: | Lincoln, NE 68508 | | |
| Address1: | 1373 M Street Suite A | | |
| Address2: | Not Reported | | |
| File date: | Not Reported | Completed month: | 4 |
| Cmpld day: | 28 | Cmpld year: | 1998 |
| Last chg date: | Not Reported | Date Abandoned: | 6/1998 |
| Latdd: | 40.811243 | | |
| Longdd: | -96.702229 | | |
| Calcgps: | -1 | | |

---

**R132**
**East**
**1/2 - 1 Mile**
**Higher**

**NE WELLS** **NE3000000054998**

| | | | |
|---|---|---|---|
| Old Id : | 0 | Well Id: | 124311 |
| Regnum: | G-104427B | Num Replacements: | 0 |
| Status: | Abandoned | Use: | Monitoring (Ground Water Quality) |
| District: | Lower Platte South | Drawer #: | 20 |
| County: | Lancaster | County #: | 55 |
| Township: | 10 | Range: | 6 |
| Range letter: | E | Section: | 24 |
| Subsection: | CC | Footage: | 160N 92E |
| Area permit: | Not Reported | | |
| Acres Irrigated: | 0 | | |
| Pump rate: | 0 | | |
| Diameter: | 0 | | |
| Pump depth: | 0 | | |
| Total depth: | 27 | | |
| Static Level: | 21 | | |
| Pump level: | 0 | | |
| Wedrilic: | 19203 | Owner number: | 55681 |
| Company name: | Crosstown Investment Company | | |
| Citystzip: | Lincoln, NE 68508 | | |
| Address1: | 1418 O Street | | |
| Address2: | Gary J Loft | | |
| File date: | Not Reported | Completed month: | 11 |
| Cmpld day: | 2 | Cmpld year: | 1999 |
| Last chg date: | Not Reported | Date Abandoned: | 5/2001 |
| Latdd: | 40.814065 | | |
| Longdd: | -96.700864 | | |
| Calcgps: | -1 | | |

---

**R133**
**East**
**1/2 - 1 Mile**
**Higher**

**NE WELLS** **NE3000000054972**

| | | | |
|---|---|---|---|
| Old Id : | 0 | Well Id: | 124312 |
| Regnum: | G-104427C | Num Replacements: | 0 |
| Status: | Abandoned | Use: | Monitoring (Ground Water Quality) |
| District: | Lower Platte South | Drawer #: | 20 |
| County: | Lancaster | County #: | 55 |
| Township: | 10 | Range: | 6 |
| Range letter: | E | Section: | 24 |
| Subsection: | CC | Footage: | 110N 110E |
| Area permit: | Not Reported | | |
| Acres Irrigated: | 0 | | |
| Pump rate: | 0 | | |
| Diameter: | 0 | | |
| Pump depth: | 0 | | |
| Total depth: | 27 | | |
| Static Level: | 22 | | |
| Pump level: | 0 | | |
| Wedrilic: | 19203 | Owner number: | 55681 |
| Company name: | Crosstown Investment Company | | |
| Citystzip: | Lincoln, NE 68508 | | |
| Address1: | 1418 O Street | | |
| Address2: | Gary J Loft | | |
| File date: | Not Reported | Completed month: | 11 |

| | | | |
|---|---|---|---|
| Cmpld day: | 2 | Cmpld year: | 1999 |
| Last chg date: | Not Reported | Date Abandoned: | 5/2001 |
| Latdd: | 40.813928 | | |
| Longdd: | -96.700798 | | |
| Calcgps: | -1 | | |

---

**Q134**
**ESE**
**1/2 - 1 Mile**
**Higher**

**NE WELLS** **NE3000000054601**

| | | | |
|---|---|---|---|
| Old Id : | 0 | Well Id: | 113299 |
| Regnum: | G-096686E | Num Replacements: | 0 |
| Status: | Abandoned | Use: | Monitoring (Ground Water Quality) |
| District: | Lower Platte South | Drawer #: | 20 |
| County: | Lancaster | County #: | 55 |
| Township: | 10 | Range: | 6 |
| Range letter: | E | Section: | 26 |
| Subsection: | AA | Footage: | 790S 160W |
| Area permit: | Not Reported | | |
| Acres Irrigated: | 0 | | |
| Pump rate: | 0 | | |
| Diameter: | 0 | | |
| Pump depth: | 0 | | |
| Total depth: | 53 | | |
| Static Level: | 0 | | |
| Pump level: | 0 | | |
| Wedrilic: | 2 | Owner number: | 8578 |
| Company name: | Agees Towne Automotive Repair | | |
| Citystzip: | Lincoln, NE 68508 | | |
| Address1: | 1373 M Street Suite A | | |
| Address2: | Not Reported | | |
| File date: | Not Reported | Completed month: | 10 |
| Cmpld day: | 27 | Cmpld year: | 1986 |
| Last chg date: | Not Reported | Date Abandoned: | 6/1998 |
| Latdd: | 40.811461 | | |
| Longdd: | -96.701794 | | |
| Calcgps: | -1 | | |

---

**Q135**
**ESE**
**1/2 - 1 Mile**
**Higher**

**NE WELLS** **NE3000000054565**

| | | | |
|---|---|---|---|
| Old Id : | 0 | Well Id: | 113291 |
| Regnum: | G-096686A | Num Replacements: | 0 |
| Status: | Abandoned | Use: | Recovery |
| District: | Lower Platte South | Drawer #: | 20 |
| County: | Lancaster | County #: | 55 |
| Township: | 10 | Range: | 6 |
| Range letter: | E | Section: | 26 |
| Subsection: | AA | Footage: | 870S 195W |
| Area permit: | Not Reported | | |
| Acres Irrigated: | 0 | | |

| | | | |
|---|---|---|---|
| Pump rate: | 0 | | |
| Diameter: | 0 | | |
| Pump depth: | 0 | | |
| Total depth: | 46 | | |
| Static Level: | 0 | | |
| Pump level: | 0 | | |
| Wedrilic: | 2 | Owner number: | 8578 |
| Company name: | Agees Towne Automotive Repair | | |
| Citystzip: | Lincoln, NE 68508 | | |
| Address1: | 1373 M Street Suite A | | |
| Address2: | Not Reported | | |
| File date: | Not Reported | Completed month: | 10 |
| Cmpld day: | 30 | Cmpld year: | 1986 |
| Last chg date: | Not Reported | Date Abandoned: | 6/1998 |
| Latdd: | 40.811242 | | |
| Longdd: | -96.701922 | | |
| Calcgps: | -1 | | |

---

**Q136**
**ESE**
**1/2 - 1 Mile**
**Higher**

**NE WELLS** **NE3000000054567**

| | | | |
|---|---|---|---|
| Old Id : | 0 | Well Id: | 113296 |
| Regnum: | G-096686B | Num Replacements: | 0 |
| Status: | Active | Use: | Monitoring (Ground Water Quality) |
| District: | Lower Platte South | Drawer #: | 20 |
| County: | Lancaster | County #: | 55 |
| Township: | 10 | Range: | 6 |
| Range letter: | E | Section: | 26 |
| Subsection: | AA | Footage: | 868S 184W |
| Area permit: | Not Reported | | |
| Acres Irrigated: | 0 | | |
| Pump rate: | 0 | | |
| Diameter: | 0 | | |
| Pump depth: | 0 | | |
| Total depth: | 42 | | |
| Static Level: | 0 | | |
| Pump level: | 0 | | |
| Wedrilic: | 2 | Owner number: | 8578 |
| Company name: | Agees Towne Automotive Repair | | |
| Citystzip: | Lincoln, NE 68508 | | |
| Address1: | 1373 M Street Suite A | | |
| Address2: | Not Reported | | |
| File date: | Not Reported | Completed month: | 10 |
| Cmpld day: | 29 | Cmpld year: | 1986 |
| Last chg date: | Not Reported | Date Abandoned: | 0 |
| Latdd: | 40.811247 | | |
| Longdd: | -96.701883 | | |
| Calcgps: | -1 | | |

---

**Q137**
**ESE**
**1/2 - 1 Mile**
**Higher**

**NE WELLS** **NE3000000054547**

| | | | |
|---|---|---|---|
| Old Id : | 0 | Well Id: | 106841 |
| Regnum: | G-091735 | Num Replacements: | 0 |
| Status: | Active | Use: | Monitoring (Ground Water Quality) |
| District: | Lower Platte South | Drawer #: | 20 |
| County: | Lancaster | County #: | 55 |
| Township: | 10 | Range: | 6 |
| Range letter: | E | Section: | 26 |
| Subsection: | AA | Footage: | 900S 200W |
| Area permit: | Not Reported | | |
| Acres Irrigated: | 0 | | |
| Pump rate: | 0 | | |
| Diameter: | 0 | | |
| Pump depth: | 0 | | |
| Total depth: | 25 | | |
| Static Level: | 23 | | |
| Pump level: | 0 | | |
| Wedrilic: | 89005 | Owner number: | 8578 |
| Company name: | Agees Towne Automotive Repair | | |
| Citystzip: | Lincoln, NE 68508 | | |
| Address1: | 1373 M Street Suite A | | |
| Address2: | Not Reported | | |
| File date: | Not Reported | Completed month: | 2 |
| Cmpld day: | 5 | Cmpld year: | 1997 |
| Last chg date: | Not Reported | Date Abandoned: | 0 |
| Latdd: | 40.81116 | | |
| Longdd: | -96.701941 | | |
| Calcgps: | -1 | | |

---

**R138**
**East**
**1/2 - 1 Mile**
**Higher**

**NE WELLS** **NE3000000054985**

| | | | |
|---|---|---|---|
| Old Id : | 0 | Well Id: | 124310 |
| Regnum: | G-104427A | Num Replacements: | 0 |
| Status: | Abandoned | Use: | Monitoring (Ground Water Quality) |
| District: | Lower Platte South | Drawer #: | 20 |
| County: | Lancaster | County #: | 55 |
| Township: | 10 | Range: | 6 |
| Range letter: | E | Section: | 24 |
| Subsection: | CC | Footage: | 140N 137E |
| Area permit: | Not Reported | | |
| Acres Irrigated: | 0 | | |
| Pump rate: | 0 | | |
| Diameter: | 0 | | |
| Pump depth: | 0 | | |
| Total depth: | 27 | | |
| Static Level: | 21 | | |
| Pump level: | 0 | | |
| Wedrilic: | 19203 | Owner number: | 55681 |
| Company name: | Crosstown Investment Company | | |
| Citystzip: | Lincoln, NE 68508 | | |
| Address1: | 1418 O Street | | |
| Address2: | Gary J Loft | | |
| File date: | Not Reported | Completed month: | 11 |

| | | | |
|---|---|---|---|
| Cmpld day: | 2 | Cmpld year: | 1999 |
| Last chg date: | Not Reported | Date Abandoned: | 5/2001 |
| Latdd: | 40.81401 | | |
| Longdd: | -96.700701 | | |
| Calcgps: | -1 | | |

---

**139**
**NNW**
**1/2 - 1 Mile**
**Lower**

**NE WELLS** **NE3000000056278**

| | | | |
|---|---|---|---|
| Old Id : | 0 | Well Id: | 120686 |
| Regnum: | G-102309H | Num Replacements: | 0 |
| Status: | Abandoned | Use: | Monitoring (Ground Water Quality) |
| District: | Lower Platte South | Drawer #: | 20 |
| County: | Lancaster | County #: | 55 |
| Township: | 10 | Range: | 6 |
| Range letter: | E | Section: | 23 |
| Subsection: | BD | Footage: | 2000S 1425E |
| Area permit: | Not Reported | | |
| Acres Irrigated: | 0 | | |
| Pump rate: | 0 | | |
| Diameter: | 0 | | |
| Pump depth: | 0 | | |
| Total depth: | 19 | | |
| Static Level: | 14 | | |
| Pump level: | 0 | | |
| Wedrilic: | 39349 | Owner number: | 56280 |
| Company name: | City of Lincoln | | |
| Citystzip: | Lincoln, NE 68503 | | |
| Address1: | 2021 North 27 Street | | |
| Address2: | Public Works & Utilities | | |
| File date: | Not Reported | Completed month: | 9 |
| Cmpld day: | 23 | Cmpld year: | 1999 |
| Last chg date: | Not Reported | Date Abandoned: | 4/2000 |
| Latdd: | 40.822898 | | |
| Longdd: | -96.715323 | | |
| Calcgps: | -1 | | |

---

**Q140**
**ESE**
**1/2 - 1 Mile**
**Higher**

**NE WELLS** **NE3000000054487**

| | | | |
|---|---|---|---|
| Old Id : | 0 | Well Id: | 113300 |
| Regnum: | G-096686F | Num Replacements: | 0 |
| Status: | Abandoned | Use: | Monitoring (Ground Water Quality) |
| District: | Lower Platte South | Drawer #: | 20 |
| County: | Lancaster | County #: | 55 |
| Township: | 10 | Range: | 6 |
| Range letter: | E | Section: | 26 |
| Subsection: | AA | Footage: | 1020S 220W |
| Area permit: | Not Reported | | |
| Acres Irrigated: | 0 | | |

| | | | |
|---|---|---|---|
| Pump rate: | 0 | | |
| Diameter: | 0 | | |
| Pump depth: | 0 | | |
| Total depth: | 38 | | |
| Static Level: | 35 | | |
| Pump level: | 0 | | |
| Wedrilic: | 19027 | Owner number: | 8578 |
| Company name: | Agees Towne Automotive Repair | | |
| Citystzip: | Lincoln, NE 68508 | | |
| Address1: | 1373 M Street Suite A | | |
| Address2: | Not Reported | | |
| File date: | Not Reported | Completed month: | 6 |
| Cmpld day: | 29 | Cmpld year: | 1992 |
| Last chg date: | Not Reported | Date Abandoned: | 6/1998 |
| Latdd: | 40.810831 | | |
| Longdd: | -96.702017 | | |
| Calcgps: | -1 | | |

---

**S141**
**ESE**
**1/2 - 1 Mile**
**Higher**

**NE WELLS** **NE3000000054664**

| | | | |
|---|---|---|---|
| Old Id : | 0 | Well Id: | 113304 |
| Regnum: | G-096686H | Num Replacements: | 0 |
| Status: | Abandoned | Use: | Monitoring (Ground Water Quality) |
| District: | Lower Platte South | Drawer #: | 20 |
| County: | Lancaster | County #: | 55 |
| Township: | 10 | Range: | 6 |
| Range letter: | E | Section: | 26 |
| Subsection: | AA | Footage: | 620S 20W |
| Area permit: | Not Reported | | |
| Acres Irrigated: | 0 | | |
| Pump rate: | 0 | | |
| Diameter: | 0 | | |
| Pump depth: | 0 | | |
| Total depth: | 38 | | |
| Static Level: | 31 | | |
| Pump level: | 0 | | |
| Wedrilic: | 19027 | Owner number: | 8578 |
| Company name: | Agees Towne Automotive Repair | | |
| Citystzip: | Lincoln, NE 68508 | | |
| Address1: | 1373 M Street Suite A | | |
| Address2: | Not Reported | | |
| File date: | Not Reported | Completed month: | 7 |
| Cmpld day: | 6 | Cmpld year: | 1992 |
| Last chg date: | Not Reported | Date Abandoned: | 6/1998 |
| Latdd: | 40.811925 | | |
| Longdd: | -96.701283 | | |
| Calcgps: | -1 | | |

---

**Q142**
**ESE**
**1/2 - 1 Mile**
**Higher**

**NE WELLS** **NE3000000054560**

| | | | |
|---|---|---|---|
| Old Id : | 0 | Well Id: | 113311 |
| Regnum: | G-096686N | Num Replacements: | 0 |
| Status: | Abandoned | Use: | Monitoring (Ground Water Quality) |
| District: | Lower Platte South | Drawer #: | 20 |
| County: | Lancaster | County #: | 55 |
| Township: | 10 | Range: | 6 |
| Range letter: | E | Section: | 26 |
| Subsection: | AA | Footage: | 875S 120W |
| Area permit: | Not Reported | | |
| Acres Irrigated: | 0 | | |
| Pump rate: | 0 | | |
| Diameter: | 0 | | |
| Pump depth: | 0 | | |
| Total depth: | 38 | | |
| Static Level: | 32 | | |
| Pump level: | 0 | | |
| Wedrilic: | 19027 | Owner number: | 8578 |
| Company name: | Agees Towne Automotive Repair | | |
| Citystzip: | Lincoln, NE 68508 | | |
| Address1: | 1373 M Street Suite A | | |
| Address2: | Not Reported | | |
| File date: | Not Reported | Completed month: | 4 |
| Cmpld day: | 28 | Cmpld year: | 1993 |
| Last chg date: | Not Reported | Date Abandoned: | 6/1998 |
| Latdd: | 40.811227 | | |
| Longdd: | -96.701651 | | |
| Calcgps: | -1 | | |

---

**Q143**
**ESE**
**1/2 - 1 Mile**
**Higher**

**NE WELLS** **NE3000000054621**

| | | | |
|---|---|---|---|
| Old Id : | 0 | Well Id: | 113301 |
| Regnum: | G-096686G | Num Replacements: | 0 |
| Status: | Abandoned | Use: | Monitoring (Ground Water Quality) |
| District: | Lower Platte South | Drawer #: | 20 |
| County: | Lancaster | County #: | 55 |
| Township: | 10 | Range: | 6 |
| Range letter: | E | Section: | 26 |
| Subsection: | AA | Footage: | 740S 20W |
| Area permit: | Not Reported | | |
| Acres Irrigated: | 0 | | |
| Pump rate: | 0 | | |
| Diameter: | 0 | | |
| Pump depth: | 0 | | |
| Total depth: | 40 | | |
| Static Level: | 33 | | |
| Pump level: | 0 | | |
| Wedrilic: | 19027 | Owner number: | 8578 |
| Company name: | Agees Towne Automotive Repair | | |
| Citystzip: | Lincoln, NE 68508 | | |
| Address1: | 1373 M Street Suite A | | |
| Address2: | Not Reported | | |
| File date: | Not Reported | Completed month: | 7 |

| | | | |
|---|---|---|---|
| Cmpld day: | 2 | Cmpld year: | 1992 |
| Last chg date: | Not Reported | Date Abandoned: | 6/1998 |
| Latdd: | 40.811596 | | |
| Longdd: | -96.701287 | | |
| Calcgps: | -1 | | |

---

**Q144**
**ESE**
**1/2 - 1 Mile**
**Higher**

**NE WELLS** **NE3000000054564**

| | | | |
|---|---|---|---|
| Old Id : | 0 | Well Id: | 113298 |
| Regnum: | G-096686D | Num Replacements: | 0 |
| Status: | Abandoned | Use: | Monitoring (Ground Water Quality) |
| District: | Lower Platte South | Drawer #: | 20 |
| County: | Lancaster | County #: | 55 |
| Township: | 10 | Range: | 6 |
| Range letter: | E | Section: | 26 |
| Subsection: | AA | Footage: | 870S 60W |
| Area permit: | Not Reported | | |
| Acres Irrigated: | 0 | | |
| Pump rate: | 0 | | |
| Diameter: | 0 | | |
| Pump depth: | 0 | | |
| Total depth: | 53 | | |
| Static Level: | 0 | | |
| Pump level: | 0 | | |
| Wedrilic: | 2 | Owner number: | 8578 |
| Company name: | Agees Towne Automotive Repair | | |
| Citystzip: | Lincoln, NE 68508 | | |
| Address1: | 1373 M Street Suite A | | |
| Address2: | Not Reported | | |
| File date: | Not Reported | Completed month: | 10 |
| Cmpld day: | 23 | Cmpld year: | 1986 |
| Last chg date: | Not Reported | Date Abandoned: | 6/1998 |
| Latdd: | 40.81124 | | |
| Longdd: | -96.701435 | | |
| Calcgps: | -1 | | |

---

**Q145**
**ESE**
**1/2 - 1 Mile**
**Higher**

**NE WELLS** **NE3000000054415**

| | | | |
|---|---|---|---|
| Old Id : | 0 | Well Id: | 113308 |
| Regnum: | G-096686K | Num Replacements: | 0 |
| Status: | Abandoned | Use: | Monitoring (Ground Water Quality) |
| District: | Lower Platte South | Drawer #: | 20 |
| County: | Lancaster | County #: | 55 |
| Township: | 10 | Range: | 6 |
| Range letter: | E | Section: | 26 |
| Subsection: | AA | Footage: | 1130S 200W |
| Area permit: | Not Reported | | |
| Acres Irrigated: | 0 | | |

| | | | |
|---|---|---|---|
| Pump rate: | 0 | | |
| Diameter: | 0 | | |
| Pump depth: | 0 | | |
| Total depth: | 45 | | |
| Static Level: | 38 | | |
| Pump level: | 0 | | |
| Wedrilic: | 19027 | Owner number: | 8578 |
| Company name: | Agees Towne Automotive Repair | | |
| Citystzip: | Lincoln, NE 68508 | | |
| Address1: | 1373 M Street Suite A | | |
| Address2: | Not Reported | | |
| File date: | Not Reported | Completed month: | 8 |
| Cmpld day: | 6 | Cmpld year: | 1992 |
| Last chg date: | Not Reported | Date Abandoned: | 6/1998 |
| Latdd: | 40.810528 | | |
| Longdd: | -96.701947 | | |
| Calcgps: | -1 | | |

---

**Q146**
**ESE**
**1/2 - 1 Mile**
**Higher**

**NE WELLS** **NE3000000054501**

| | | | |
|---|---|---|---|
| Old Id : | 0 | Well Id: | 113306 |
| Regnum: | G-096686I | Num Replacements: | 0 |
| Status: | Abandoned | Use: | Monitoring (Ground Water Quality) |
| District: | Lower Platte South | Drawer #: | 20 |
| County: | Lancaster | County #: | 55 |
| Township: | 10 | Range: | 6 |
| Range letter: | E | Section: | 26 |
| Subsection: | AA | Footage: | 1000S 20W |
| Area permit: | Not Reported | | |
| Acres Irrigated: | 0 | | |
| Pump rate: | 0 | | |
| Diameter: | 0 | | |
| Pump depth: | 0 | | |
| Total depth: | 40 | | |
| Static Level: | 37 | | |
| Pump level: | 0 | | |
| Wedrilic: | 19027 | Owner number: | 8578 |
| Company name: | Agees Towne Automotive Repair | | |
| Citystzip: | Lincoln, NE 68508 | | |
| Address1: | 1373 M Street Suite A | | |
| Address2: | Not Reported | | |
| File date: | Not Reported | Completed month: | 7 |
| Cmpld day: | 7 | Cmpld year: | 1992 |
| Last chg date: | Not Reported | Date Abandoned: | 6/1998 |
| Latdd: | 40.810882 | | |
| Longdd: | -96.701294 | | |
| Calcgps: | -1 | | |

---

**S147**
**ESE**
**1/2 - 1 Mile**
**Higher**

**NE WELLS** **NE3000000054572**

| | | | |
|---|---|---|---|
| Old Id : | 0 | Well Id: | 113307 |
| Regnum: | G-096686J | Num Replacements: | 0 |
| Status: | Abandoned | Use: | Monitoring (Ground Water Quality) |
| District: | Lower Platte South | Drawer #: | 20 |
| County: | Lancaster | County #: | 55 |
| Township: | 10 | Range: | 6 |
| Range letter: | E | Section: | 25 |
| Subsection: | BB | Footage: | 860S 135E |
| Area permit: | Not Reported | | |
| Acres Irrigated: | 0 | | |
| Pump rate: | 0 | | |
| Diameter: | 0 | | |
| Pump depth: | 0 | | |
| Total depth: | 40 | | |
| Static Level: | 35 | | |
| Pump level: | 0 | | |
| Wedrilic: | 19027 | Owner number: | 8578 |
| Company name: | Agees Towne Automotive Repair | | |
| Citystzip: | Lincoln, NE 68508 | | |
| Address1: | 1373 M Street Suite A | | |
| Address2: | Not Reported | | |
| File date: | Not Reported | Completed month: | 7 |
| Cmpld day: | 7 | Cmpld year: | 1992 |
| Last chg date: | Not Reported | Date Abandoned: | 6/1998 |
| Latdd: | 40.811266 | | |
| Longdd: | -96.70073 | | |
| Calcgps: | -1 | | |

---

**T148**
**North**
**1/2 - 1 Mile**
**Lower**

**NE WELLS** **NE3000000056451**

| | | | |
|---|---|---|---|
| Old Id : | 0 | Well Id: | 120684 |
| Regnum: | G-102309F | Num Replacements: | 0 |
| Status: | Abandoned | Use: | Monitoring (Ground Water Quality) |
| District: | Lower Platte South | Drawer #: | 20 |
| County: | Lancaster | County #: | 55 |
| Township: | 10 | Range: | 6 |
| Range letter: | E | Section: | 23 |
| Subsection: | BD | Footage: | 1400S 2000E |
| Area permit: | Not Reported | | |
| Acres Irrigated: | 0 | | |
| Pump rate: | 0 | | |
| Diameter: | 0 | | |
| Pump depth: | 0 | | |
| Total depth: | 15 | | |
| Static Level: | 13 | | |
| Pump level: | 0 | | |
| Wedrilic: | 39349 | Owner number: | 56280 |
| Company name: | City of Lincoln | | |
| Citystzip: | Lincoln, NE 68503 | | |
| Address1: | 2021 North 27 Street | | |
| Address2: | Public Works & Utilities | | |
| File date: | Not Reported | Completed month: | 9 |

| | | | |
|---|---|---|---|
| Cmpld day: | 23 | Cmpld year: | 1999 |
| Last chg date: | Not Reported | Date Abandoned: | 9/2000 |
| Latdd: | 40.824539 | | |
| Longdd: | -96.713271 | | |
| Calcgps: | -1 | | |

---

**U149**
**NNW**
**1/2 - 1 Mile**
**Lower**

**NE WELLS** **NE3000000056388**

| | | | |
|---|---|---|---|
| Old Id : | 0 | Well Id: | 126034 |
| Regnum: | G-105967E | Num Replacements: | 0 |
| Status: | Abandoned | Use: | Observation (Ground Water Levels) |
| District: | Lower Platte South | Drawer #: | 20 |
| County: | Lancaster | County #: | 55 |
| Township: | 10 | Range: | 6 |
| Range letter: | E | Section: | 23 |
| Subsection: | BC | Footage: | 1600S 1200E |
| Area permit: | Not Reported | | |
| Acres Irrigated: | 0 | | |
| Pump rate: | 0 | | |
| Diameter: | 0 | | |
| Pump depth: | 0 | | |
| Total depth: | 30 | | |
| Static Level: | 19 | | |
| Pump level: | 0 | | |
| Wedrilic: | 39349 | Owner number: | 56290 |
| Company name: | Bill Arneson | | |
| Citystzip: | Lincoln, NE 68507 | | |
| Address1: | 5701 North 58 Street | | |
| Address2: | Not Reported | | |
| File date: | Not Reported | Completed month: | 5 |
| Cmpld day: | 15 | Cmpld year: | 2000 |
| Last chg date: | Not Reported | Date Abandoned: | 11/2000 |
| Latdd: | 40.823998 | | |
| Longdd: | -96.716153 | | |
| Calcgps: | -1 | | |

---

**T150**
**NNW**
**1/2 - 1 Mile**
**Lower**

**NE WELLS** **NE3000000056452**

| | | | |
|---|---|---|---|
| Old Id : | 0 | Well Id: | 120683 |
| Regnum: | G-102309E | Num Replacements: | 0 |
| Status: | Abandoned | Use: | Monitoring (Ground Water Quality) |
| District: | Lower Platte South | Drawer #: | 20 |
| County: | Lancaster | County #: | 55 |
| Township: | 10 | Range: | 6 |
| Range letter: | E | Section: | 23 |
| Subsection: | BD | Footage: | 1400S 1800E |
| Area permit: | Not Reported | | |
| Acres Irrigated: | 0 | | |

| | | | |
|---|---|---|---|
| Pump rate: | 0 | | |
| Diameter: | 0 | | |
| Pump depth: | 0 | | |
| Total depth: | 14 | | |
| Static Level: | 12 | | |
| Pump level: | 0 | | |
| Wedrilic: | 39349 | Owner number: | 56280 |
| Company name: | City of Lincoln | | |
| Citystzip: | Lincoln, NE 68503 | | |
| Address1: | 2021 North 27 Street | | |
| Address2: | Public Works & Utilities | | |
| File date: | Not Reported | Completed month: | 9 |
| Cmpld day: | 23 | Cmpld year: | 1999 |
| Last chg date: | Not Reported | Date Abandoned: | 11/2000 |
| Latdd: | 40.824541 | | |
| Longdd: | -96.713993 | | |
| Calcgps: | -1 | | |

---

**V151**
**East**
**1/2 - 1 Mile**
**Higher**

**NE WELLS** **NE3000000055134**

| | | | |
|---|---|---|---|
| Old Id : | 0 | Well Id: | 161097 |
| Regnum: | G-129136A | Num Replacements: | 0 |
| Status: | Abandoned | Use: | Monitoring (Ground Water Quality) |
| District: | Lower Platte South | Drawer #: | 20 |
| County: | Lancaster | County #: | 55 |
| Township: | 10 | Range: | 6 |
| Range letter: | E | Section: | 24 |
| Subsection: | CC | Footage: | 371N 725E |
| Area permit: | Not Reported | | |
| Acres Irrigated: | 0 | | |
| Pump rate: | 0 | | |
| Diameter: | 0 | | |
| Pump depth: | 0 | | |
| Total depth: | 30 | | |
| Static Level: | 24 | | |
| Pump level: | 0 | | |
| Wedrilic: | 19240 | Owner number: | 69402 |
| Company name: | Unites States Gvmt Svs Agency | | |
| Citystzip: | Kansas City, MO 64131 | | |
| Address1: | 10401 Holmes Road Suite 400 | | |
| Address2: | SCS Engineers | | |
| File date: | Not Reported | Completed month: | 10 |
| Cmpld day: | 23 | Cmpld year: | 2003 |
| Last chg date: | Not Reported | Date Abandoned: | 4/2004 |
| Latdd: | 40.8146361111 | | |
| Longdd: | -96.6985777778 | | |
| Calcgps: | 0 | | |

---

**U152**
**NNW**
**1/2 - 1 Mile**
**Lower**

**NE WELLS** **NE3000000056453**

| | | | |
|---|---|---|---|
| Old Id : | 0 | Well Id: | 120685 |
| Regnum: | G-102309G | Num Replacements: | 0 |
| Status: | Abandoned | Use: | Monitoring (Ground Water Quality) |
| District: | Lower Platte South | Drawer #: | 20 |
| County: | Lancaster | County #: | 55 |
| Township: | 10 | Range: | 6 |
| Range letter: | E | Section: | 23 |
| Subsection: | BD | Footage: | 1400S 1400E |
| Area permit: | Not Reported | | |
| Acres Irrigated: | 0 | | |
| Pump rate: | 0 | | |
| Diameter: | 0 | | |
| Pump depth: | 0 | | |
| Total depth: | 19 | | |
| Static Level: | 10 | | |
| Pump level: | 0 | | |
| Wedrilic: | 39349 | Owner number: | 56280 |
| Company name: | City of Lincoln | | |
| Citystzip: | Lincoln, NE 68503 | | |
| Address1: | 2021 North 27 Street | | |
| Address2: | Public Works & Utilities | | |
| File date: | Not Reported | Completed month: | 9 |
| Cmpld day: | 23 | Cmpld year: | 1999 |
| Last chg date: | Not Reported | Date Abandoned: | 9/2000 |
| Latdd: | 40.824545 | | |
| Longdd: | -96.715439 | | |
| Calcgps: | -1 | | |

---

**V153**
**East**
**1/2 - 1 Mile**
**Higher**

**NE WELLS** **NE3000000055057**

| | | | |
|---|---|---|---|
| Old Id : | 0 | Well Id: | 161100 |
| Regnum: | G-129136C | Num Replacements: | 0 |
| Status: | Abandoned | Use: | Monitoring (Ground Water Quality) |
| District: | Lower Platte South | Drawer #: | 20 |
| County: | Lancaster | County #: | 55 |
| Township: | 10 | Range: | 6 |
| Range letter: | E | Section: | 24 |
| Subsection: | CC | Footage: | 259N 794E |
| Area permit: | Not Reported | | |
| Acres Irrigated: | 0 | | |
| Pump rate: | 0 | | |
| Diameter: | 0 | | |
| Pump depth: | 0 | | |
| Total depth: | 33 | | |
| Static Level: | 25.10000038147 | | |
| Pump level: | 0 | | |
| Wedrilic: | 19240 | Owner number: | 69402 |
| Company name: | Unites States Gvmt Svs Agency | | |
| Citystzip: | Kansas City, MO 64131 | | |
| Address1: | 10401 Holmes Road Suite 400 | | |
| Address2: | SCS Engineers | | |
| File date: | Not Reported | Completed month: | 10 |

| | | | |
|---|---|---|---|
| Cmpld day: | 23 | Cmpld year: | 2003 |
| Last chg date: | Not Reported | Date Abandoned: | 4/2004 |
| Latdd: | 40.8143305556 | | |
| Longdd: | -96.6983333333 | | |
| Calcgps: | 0 | | |

---

**V154**
**East**
**1/2 - 1 Mile**
**Higher**

**NE WELLS** **NE3000000055002**

| | | | |
|---|---|---|---|
| Old Id : | 0 | Well Id: | 161101 |
| Regnum: | G-129136D | Num Replacements: | 0 |
| Status: | Abandoned | Use: | Monitoring (Ground Water Quality) |
| District: | Lower Platte South | Drawer #: | 20 |
| County: | Lancaster | County #: | 55 |
| Township: | 10 | Range: | 6 |
| Range letter: | E | Section: | 24 |
| Subsection: | CC | Footage: | 177N 787E |
| Area permit: | Not Reported | | |
| Acres Irrigated: | 0 | | |
| Pump rate: | 0 | | |
| Diameter: | 0 | | |
| Pump depth: | 0 | | |
| Total depth: | 30 | | |
| Static Level: | 26.39999961853 | | |
| Pump level: | 0 | | |
| Wedrilic: | 19240 | Owner number: | 69402 |
| Company name: | Unites States Gvmt Svs Agency | | |
| Citystzip: | Kansas City, MO 64131 | | |
| Address1: | 10401 Holmes Road Suite 400 | | |
| Address2: | SCS Engineers | | |
| File date: | Not Reported | Completed month: | 10 |
| Cmpld day: | 23 | Cmpld year: | 2003 |
| Last chg date: | Not Reported | Date Abandoned: | 4/2004 |
| Latdd: | 40.8141083333 | | |
| Longdd: | -96.6983527778 | | |
| Calcgps: | 0 | | |

---

**W155**
**East**
**1/2 - 1 Mile**
**Higher**

**NE WELLS** **NE3000000055429**

| | | | |
|---|---|---|---|
| Old Id : | 0 | Well Id: | 131099 |
| Regnum: | G-110176A | Num Replacements: | 0 |
| Status: | Abandoned | Use: | Monitoring (Ground Water Quality) |
| District: | Lower Platte South | Drawer #: | 20 |
| County: | Lancaster | County #: | 55 |
| Township: | 10 | Range: | 6 |
| Range letter: | E | Section: | 24 |
| Subsection: | CC | Footage: | 1040N 800E |
| Area permit: | Not Reported | | |
| Acres Irrigated: | 0 | | |

| | | | |
|---|---|---|---|
| Pump rate: | 0 | | |
| Diameter: | 0 | | |
| Pump depth: | 0 | | |
| Total depth: | 30 | | |
| Static Level: | 27 | | |
| Pump level: | 0 | | |
| Wedrilic: | 39349 | Owner number: | 60589 |
| Company name: | Coastal Mart Inc | | |
| Citystzip: | Houston, TX 77002 | | |
| Address1: | 1001 Louisiana Street | | |
| Address2: | Not Reported | | |
| File date: | Not Reported | Completed month: | 12 |
| Cmpld day: | 30 | Cmpld year: | 2000 |
| Last chg date: | Not Reported | Date Abandoned: | 3/2002 |
| Latdd: | 40.816477 | | |
| Longdd: | -96.698319 | | |
| Calcgps: | -1 | | |

---

**W156**
**East**
**1/2 - 1 Mile**
**Higher**

**NE WELLS** **NE3000000055433**

| | | | |
|---|---|---|---|
| Old Id : | 0 | Well Id: | 131101 |
| Regnum: | G-110176C | Num Replacements: | 0 |
| Status: | Abandoned | Use: | Monitoring (Ground Water Quality) |
| District: | Lower Platte South | Drawer #: | 20 |
| County: | Lancaster | County #: | 55 |
| Township: | 10 | Range: | 6 |
| Range letter: | E | Section: | 24 |
| Subsection: | CC | Footage: | 1050N 805E |
| Area permit: | Not Reported | | |
| Acres Irrigated: | 0 | | |
| Pump rate: | 0 | | |
| Diameter: | 0 | | |
| Pump depth: | 0 | | |
| Total depth: | 32 | | |
| Static Level: | 31 | | |
| Pump level: | 0 | | |
| Wedrilic: | 39349 | Owner number: | 60589 |
| Company name: | Coastal Mart Inc | | |
| Citystzip: | Houston, TX 77002 | | |
| Address1: | 1001 Louisiana Street | | |
| Address2: | Not Reported | | |
| File date: | Not Reported | Completed month: | 12 |
| Cmpld day: | 30 | Cmpld year: | 2000 |
| Last chg date: | Not Reported | Date Abandoned: | 3/2002 |
| Latdd: | 40.816504 | | |
| Longdd: | -96.698301 | | |
| Calcgps: | -1 | | |

---

**W157**
**East**
**1/2 - 1 Mile**
**Higher**

**NE WELLS** **NE3000000055434**

| | | | |
|---|---|---|---|
| Old Id : | 0 | Well Id: | 131100 |
| Regnum: | G-110176B | Num Replacements: | 0 |
| Status: | Abandoned | Use: | Monitoring (Ground Water Quality) |
| District: | Lower Platte South | Drawer #: | 20 |
| County: | Lancaster | County #: | 55 |
| Township: | 10 | Range: | 6 |
| Range letter: | E | Section: | 24 |
| Subsection: | CC | Footage: | 1050N 825E |
| Area permit: | Not Reported | | |
| Acres Irrigated: | 0 | | |
| Pump rate: | 0 | | |
| Diameter: | 0 | | |
| Pump depth: | 0 | | |
| Total depth: | 32 | | |
| Static Level: | 28 | | |
| Pump level: | 0 | | |
| Wedrilic: | 39349 | Owner number: | 60589 |
| Company name: | Coastal Mart Inc | | |
| Citystzip: | Houston, TX 77002 | | |
| Address1: | 1001 Louisiana Street | | |
| Address2: | Not Reported | | |
| File date: | Not Reported | Completed month: | 12 |
| Cmpld day: | 30 | Cmpld year: | 2000 |
| Last chg date: | Not Reported | Date Abandoned: | 3/2002 |
| Latdd: | 40.816504 | | |
| Longdd: | -96.698229 | | |
| Calcgps: | -1 | | |

---

**V158**
**East**
**1/2 - 1 Mile**
**Higher**

**NE WELLS** **NE3000000055103**

| | | | |
|---|---|---|---|
| Old Id : | 0 | Well Id: | 161098 |
| Regnum: | G-129136B | Num Replacements: | 0 |
| Status: | Abandoned | Use: | Monitoring (Ground Water Quality) |
| District: | Lower Platte South | Drawer #: | 20 |
| County: | Lancaster | County #: | 55 |
| Township: | 10 | Range: | 6 |
| Range letter: | E | Section: | 24 |
| Subsection: | CC | Footage: | 318N 860E |
| Area permit: | Not Reported | | |
| Acres Irrigated: | 0 | | |
| Pump rate: | 0 | | |
| Diameter: | 0 | | |
| Pump depth: | 0 | | |
| Total depth: | 30 | | |
| Static Level: | 25.10000038147 | | |
| Pump level: | 0 | | |
| Wedrilic: | 19240 | Owner number: | 69402 |
| Company name: | Unites States Gvmt Svs Agency | | |
| Citystzip: | Kansas City, MO 64131 | | |
| Address1: | 10401 Holmes Road Suite 400 | | |
| Address2: | SCS Engineers | | |
| File date: | Not Reported | Completed month: | 10 |

| | | | |
|---|---|---|---|
| Cmpld day: | 24 | Cmpld year: | 2003 |
| Last chg date: | Not Reported | Date Abandoned: | 4/2004 |
| Latdd: | 40.8144916667 | | |
| Longdd: | -96.6980972222 | | |
| Calcgps: | 0 | | |

---

**U159**
**NNW**
**1/2 - 1 Mile**
**Lower**

**NE WELLS** **NE3000000056498**

| | | | |
|---|---|---|---|
| Old Id : | 0 | Well Id: | 120681 |
| Regnum: | G-102309C | Num Replacements: | 0 |
| Status: | Abandoned | Use: | Observation (Ground Water Levels) |
| District: | Lower Platte South | Drawer #: | 20 |
| County: | Lancaster | County #: | 55 |
| Township: | 10 | Range: | 6 |
| Range letter: | E | Section: | 23 |
| Subsection: | BB | Footage: | 1250S 1300E |
| Area permit: | Not Reported | | |
| Acres Irrigated: | 0 | | |
| Pump rate: | 0 | | |
| Diameter: | 0 | | |
| Pump depth: | 0 | | |
| Total depth: | 18 | | |
| Static Level: | 15 | | |
| Pump level: | 0 | | |
| Wedrilic: | 39349 | Owner number: | 56280 |
| Company name: | City of Lincoln | | |
| Citystzip: | Lincoln, NE 68503 | | |
| Address1: | 2021 North 27 Street | | |
| Address2: | Public Works & Utilities | | |
| File date: | Not Reported | Completed month: | 9 |
| Cmpld day: | 23 | Cmpld year: | 1999 |
| Last chg date: | Not Reported | Date Abandoned: | 4/2000 |
| Latdd: | 40.824958 | | |
| Longdd: | -96.715806 | | |
| Calcgps: | -1 | | |

---

**160**
**WSW**
**1/2 - 1 Mile**
**Lower**

**NE WELLS** **NE3000000054583**

| | | | |
|---|---|---|---|
| Old Id : | 0 | Well Id: | 175365 |
| Regnum: | G-139094D | Num Replacements: | 0 |
| Status: | Active | Use: | Monitoring (Ground Water Quality) |
| District: | Lower Platte South | Drawer #: | 20 |
| County: | Lancaster | County #: | 55 |
| Township: | 10 | Range: | 6 |
| Range letter: | E | Section: | 27 |
| Subsection: | BD | Footage: | 856S 1109W |
| Area permit: | Not Reported | | |
| Acres Irrigated: | 0 | | |

| | | | |
|---|---|---|---|
| Pump rate: | 0 | | |
| Diameter: | 0 | | |
| Pump depth: | 0 | | |
| Total depth: | 27.79999923706 | | |
| Static Level: | 14.10000038147 | | |
| Pump level: | 0 | | |
| Wedrilic: | 89019 | Owner number: | 59127 |
| Company name: | Burlington Northern Santa Fe Railroad | | |
| Citystzip: | Lincoln, NE 68507 | | |
| Address1: | 6600 Burlington Avenue | | |
| Address2: | Not Reported | | |
| File date: | Not Reported | Completed month: | 1 |
| Cmpld day: | 25 | Cmpld year: | 2006 |
| Last chg date: | Not Reported | Date Abandoned: | 0 |
| Latdd: | 40.8113666667 | | |
| Longdd: | -96.7243666667 | | |
| Calcgps: | 0 | | |

---

**X161**
**ESE**
**1/2 - 1 Mile**
**Higher**

**NE WELLS** **NE3000000054693**

| | | | |
|---|---|---|---|
| Old Id : | 0 | Well Id: | 165978 |
| Regnum: | G-132474E | Num Replacements: | 0 |
| Status: | Abandoned | Use: | Monitoring (Ground Water Quality) |
| District: | Lower Platte South | Drawer #: | 20 |
| County: | Lancaster | County #: | 55 |
| Township: | 10 | Range: | 6 |
| Range letter: | E | Section: | 25 |
| Subsection: | BB | Footage: | 518S 876E |
| Area permit: | Not Reported | | |
| Acres Irrigated: | 0 | | |
| Pump rate: | 0 | | |
| Diameter: | 0 | | |
| Pump depth: | 0 | | |
| Total depth: | 40 | | |
| Static Level: | 35 | | |
| Pump level: | 0 | | |
| Wedrilic: | 2 | Owner number: | 71977 |
| Company name: | Chevron Texaco | | |
| Citystzip: | Atlanta, GA 30339 | | |
| Address1: | 2300 Windy Ridge Parkway Suite 800S | | |
| Address2: | W D Howard | | |
| File date: | Not Reported | Completed month: | 7 |
| Cmpld day: | 29 | Cmpld year: | 1986 |
| Last chg date: | Not Reported | Date Abandoned: | 12/2004 |
| Latdd: | 40.8121972222 | | |
| Longdd: | -96.6980388889 | | |
| Calcgps: | 0 | | |

---

**X162**
**ESE**
**1/2 - 1 Mile**
**Higher**

**NE WELLS** **NE3000000054719**

| | | | |
|---|---|---|---|
| Old Id : | 0 | Well Id: | 165976 |
| Regnum: | G-132474C | Num Replacements: | 0 |
| Status: | Abandoned | Use: | Monitoring (Ground Water Quality) |
| District: | Lower Platte South | Drawer #: | 20 |
| County: | Lancaster | County #: | 55 |
| Township: | 10 | Range: | 6 |
| Range letter: | E | Section: | 25 |
| Subsection: | BB | Footage: | 472S 919E |
| Area permit: | Not Reported | | |
| Acres Irrigated: | 0 | | |
| Pump rate: | 0 | | |
| Diameter: | 0 | | |
| Pump depth: | 0 | | |
| Total depth: | 40 | | |
| Static Level: | 30 | | |
| Pump level: | 0 | | |
| Wedrilic: | 2 | Owner number: | 71977 |
| Company name: | Chevron Texaco | | |
| Citystzip: | Atlanta, GA 30339 | | |
| Address1: | 2300 Windy Ridge Parkway Suite 800S | | |
| Address2: | W D Howard | | |
| File date: | Not Reported | Completed month: | 7 |
| Cmpld day: | 29 | Cmpld year: | 1986 |
| Last chg date: | Not Reported | Date Abandoned: | 12/2004 |
| Latdd: | 40.8123222222 | | |
| Longdd: | -96.6978944444 | | |
| Calcgps: | 0 | | |

---

**X163**
**ESE**
**1/2 - 1 Mile**
**Higher**

**NE WELLS** **NE3000000054682**

| | | | |
|---|---|---|---|
| Old Id : | 0 | Well Id: | 165977 |
| Regnum: | G-132474D | Num Replacements: | 0 |
| Status: | Abandoned | Use: | Monitoring (Ground Water Quality) |
| District: | Lower Platte South | Drawer #: | 20 |
| County: | Lancaster | County #: | 55 |
| Township: | 10 | Range: | 6 |
| Range letter: | E | Section: | 25 |
| Subsection: | BB | Footage: | 564S 892E |
| Area permit: | Not Reported | | |
| Acres Irrigated: | 0 | | |
| Pump rate: | 0 | | |
| Diameter: | 0 | | |
| Pump depth: | 0 | | |
| Total depth: | 45 | | |
| Static Level: | 35 | | |
| Pump level: | 0 | | |
| Wedrilic: | 2 | Owner number: | 71977 |
| Company name: | Chevron Texaco | | |
| Citystzip: | Atlanta, GA 30339 | | |
| Address1: | 2300 Windy Ridge Parkway Suite 800S | | |
| Address2: | W D Howard | | |
| File date: | Not Reported | Completed month: | 7 |

| | | | |
|---|---|---|---|
| Cmpld day: | 29 | Cmpld year: | 1986 |
| Last chg date: | Not Reported | Date Abandoned: | 12/2004 |
| Latdd: | 40.8120694444 | | |
| Longdd: | -96.6979833333 | | |
| Calcgps: | 0 | | |

---

**X164**
**ESE**
**1/2 - 1 Mile**
**Higher**

**NE WELLS** **NE3000000054725**

| | | | |
|---|---|---|---|
| Old Id : | 0 | Well Id: | 165975 |
| Regnum: | G-132474B | Num Replacements: | 0 |
| Status: | Abandoned | Use: | Monitoring (Ground Water Quality) |
| District: | Lower Platte South | Drawer #: | 20 |
| County: | Lancaster | County #: | 55 |
| Township: | 10 | Range: | 6 |
| Range letter: | E | Section: | 25 |
| Subsection: | BB | Footage: | 456S 869E |
| Area permit: | Not Reported | | |
| Acres Irrigated: | 0 | | |
| Pump rate: | 0 | | |
| Diameter: | 0 | | |
| Pump depth: | 0 | | |
| Total depth: | 0 | | |
| Static Level: | 0 | | |
| Pump level: | 0 | | |
| Wedrilic: | 2 | Owner number: | 71977 |
| Company name: | Chevron Texaco | | |
| Citystzip: | Atlanta, GA 30339 | | |
| Address1: | 2300 Windy Ridge Parkway Suite 800S | | |
| Address2: | W D Howard | | |
| File date: | Not Reported | Completed month: | 7 |
| Cmpld day: | 29 | Cmpld year: | 1986 |
| Last chg date: | Not Reported | Date Abandoned: | 12/2004 |
| Latdd: | 40.8123666667 | | |
| Longdd: | -96.6977861111 | | |
| Calcgps: | 0 | | |

---

**165**
**WSW**
**1/2 - 1 Mile**
**Lower**

**NE WELLS** **NE3000000054382**

| | | | |
|---|---|---|---|
| Old Id : | 0 | Well Id: | 175364 |
| Regnum: | G-139094C | Num Replacements: | 0 |
| Status: | Active | Use: | Monitoring (Ground Water Quality) |
| District: | Lower Platte South | Drawer #: | 20 |
| County: | Lancaster | County #: | 55 |
| Township: | 10 | Range: | 6 |
| Range letter: | E | Section: | 27 |
| Subsection: | BD | Footage: | 1250S 1079W |
| Area permit: | Not Reported | | |
| Acres Irrigated: | 0 | | |

| | | | |
|---|---|---|---|
| Pump rate: | 0 | | |
| Diameter: | 0 | | |
| Pump depth: | 0 | | |
| Total depth: | 27.89999961853 | | |
| Static Level: | 13.5 | | |
| Pump level: | 0 | | |
| Wedrilic: | 89019 | Owner number: | 59127 |
| Company name: | Burlington Northern Santa Fe Railroad | | |
| Citystzip: | Lincoln, NE 68507 | | |
| Address1: | 6600 Burlington Avenue | | |
| Address2: | Not Reported | | |
| File date: | Not Reported | Completed month: | 1 |
| Cmpld day: | 25 | Cmpld year: | 2006 |
| Last chg date: | Not Reported | Date Abandoned: | 0 |
| Latdd: | 40.8102833333 | | |
| Longdd: | -96.7242833333 | | |
| Calcgps: | 0 | | |

---

**X166**
**ESE**
**1/2 - 1 Mile**
**Higher**

**NE WELLS** **NE3000000054660**

| | | | |
|---|---|---|---|
| Old Id : | 0 | Well Id: | 165974 |
| Regnum: | G-132474A | Num Replacements: | 0 |
| Status: | Abandoned | Use: | Monitoring (Ground Water Quality) |
| District: | Lower Platte South | Drawer #: | 20 |
| County: | Lancaster | County #: | 55 |
| Township: | 10 | Range: | 6 |
| Range letter: | E | Section: | 25 |
| Subsection: | BB | Footage: | 630S 955E |
| Area permit: | Not Reported | | |
| Acres Irrigated: | 0 | | |
| Pump rate: | 0 | | |
| Diameter: | 0 | | |
| Pump depth: | 0 | | |
| Total depth: | 0 | | |
| Static Level: | 0 | | |
| Pump level: | 0 | | |
| Wedrilic: | 2 | Owner number: | 71977 |
| Company name: | Chevron Texaco | | |
| Citystzip: | Atlanta, GA 30339 | | |
| Address1: | 2300 Windy Ridge Parkway Suite 800S | | |
| Address2: | W D Howard | | |
| File date: | Not Reported | Completed month: | 7 |
| Cmpld day: | 29 | Cmpld year: | 1986 |
| Last chg date: | Not Reported | Date Abandoned: | 12/2004 |
| Latdd: | 40.8118944444 | | |
| Longdd: | -96.6977666667 | | |
| Calcgps: | 0 | | |

---

**Y167**
**East**
**1/2 - 1 Mile**
**Higher**

**NE WELLS** **NE3000000055398**

| | | | |
|---|---|---|---|
| Old Id : | 0 | Well Id: | 157296 |
| Regnum: | G-126295A | Num Replacements: | 0 |
| Status: | Abandoned | Use: | Monitoring (Ground Water Quality) |
| District: | Lower Platte South | Drawer #: | 20 |
| County: | Lancaster | County #: | 55 |
| Township: | 10 | Range: | 6 |
| Range letter: | E | Section: | 24 |
| Subsection: | CC | Footage: | 971N 1270E |
| Area permit: | Not Reported | | |
| Acres Irrigated: | 0 | | |
| Pump rate: | 0 | | |
| Diameter: | 0 | | |
| Pump depth: | 0 | | |
| Total depth: | 40 | | |
| Static Level: | 27.60000038147 | | |
| Pump level: | 0 | | |
| Wedrilic: | 19153 | Owner number: | 40701 |
| Company name: | Salem Oil Company | | |
| Citystzip: | Lincoln, NE 68508 | | |
| Address1: | 1234 14th Street | | |
| Address2: | Chuck Salem | | |
| File date: | Not Reported | Completed month: | 2 |
| Cmpld day: | 22 | Cmpld year: | 2004 |
| Last chg date: | Not Reported | Date Abandoned: | 1/2006 |
| Latdd: | 40.8162861111 | | |
| Longdd: | -96.6966222222 | | |
| Calcgps: | 0 | | |

---

**Y168**
**East**
**1/2 - 1 Mile**
**Higher**

**NE WELLS** **NE3000000055356**

| | | | |
|---|---|---|---|
| Old Id : | 0 | Well Id: | 157298 |
| Regnum: | G-126295C | Num Replacements: | 0 |
| Status: | Abandoned | Use: | Monitoring (Ground Water Quality) |
| District: | Lower Platte South | Drawer #: | 20 |
| County: | Lancaster | County #: | 55 |
| Township: | 10 | Range: | 6 |
| Range letter: | E | Section: | 24 |
| Subsection: | CC | Footage: | 906N 1283E |
| Area permit: | Not Reported | | |
| Acres Irrigated: | 0 | | |
| Pump rate: | 0 | | |
| Diameter: | 0 | | |
| Pump depth: | 0 | | |
| Total depth: | 40 | | |
| Static Level: | 27 | | |
| Pump level: | 0 | | |
| Wedrilic: | 19153 | Owner number: | 40701 |
| Company name: | Salem Oil Company | | |
| Citystzip: | Lincoln, NE 68508 | | |
| Address1: | 1234 14th Street | | |
| Address2: | Chuck Salem | | |
| File date: | Not Reported | Completed month: | 2 |

| | | | |
|---|---|---|---|
| Cmpld day: | 22 | Cmpld year: | 2004 |
| Last chg date: | Not Reported | Date Abandoned: | 1/2006 |
| Latdd: | 40.8161027778 | | |
| Longdd: | -96.6965694444 | | |
| Calcgps: | 0 | | |

---

**Y169**
**East**
**1/2 - 1 Mile**
**Higher**

**NE WELLS** **NE3000000055371**

| | | | |
|---|---|---|---|
| Old Id : | 0 | Well Id: | 157297 |
| Regnum: | G-126295B | Num Replacements: | 0 |
| Status: | Abandoned | Use: | Monitoring (Ground Water Quality) |
| District: | Lower Platte South | Drawer #: | 20 |
| County: | Lancaster | County #: | 55 |
| Township: | 10 | Range: | 6 |
| Range letter: | E | Section: | 24 |
| Subsection: | CC | Footage: | 922N 1299E |
| Area permit: | Not Reported | | |
| Acres Irrigated: | 0 | | |
| Pump rate: | 0 | | |
| Diameter: | 0 | | |
| Pump depth: | 0 | | |
| Total depth: | 40 | | |
| Static Level: | 27.70000076294 | | |
| Pump level: | 0 | | |
| Wedrilic: | 19153 | Owner number: | 40701 |
| Company name: | Salem Oil Company | | |
| Citystzip: | Lincoln, NE 68508 | | |
| Address1: | 1234 14th Street | | |
| Address2: | Chuck Salem | | |
| File date: | Not Reported | Completed month: | 2 |
| Cmpld day: | 22 | Cmpld year: | 2004 |
| Last chg date: | Not Reported | Date Abandoned: | 1/2006 |
| Latdd: | 40.8161472222 | | |
| Longdd: | -96.6965083333 | | |
| Calcgps: | 0 | | |

---

**170**
**WSW**
**1/2 - 1 Mile**
**Lower**

**NE WELLS** **NE3000000054254**

| | | | |
|---|---|---|---|
| Old Id : | 0 | Well Id: | 175363 |
| Regnum: | G-139094B | Num Replacements: | 0 |
| Status: | Active | Use: | Monitoring (Ground Water Quality) |
| District: | Lower Platte South | Drawer #: | 20 |
| County: | Lancaster | County #: | 55 |
| Township: | 10 | Range: | 6 |
| Range letter: | E | Section: | 27 |
| Subsection: | AD | Footage: | 1740S 1099W |
| Area permit: | Not Reported | | |
| Acres Irrigated: | 0 | | |

| | | | |
|---|---|---|---|
| Pump rate: | 0 | | |
| Diameter: | 0 | | |
| Pump depth: | 0 | | |
| Total depth: | 27.89999961853 | | |
| Static Level: | 18.60000038147 | | |
| Pump level: | 0 | | |
| Wedrilic: | 89019 | Owner number: | 59127 |
| Company name: | Burlington Northern Santa Fe Railroad | | |
| Citystzip: | Lincoln, NE 68507 | | |
| Address1: | 6600 Burlington Avenue | | |
| Address2: | Not Reported | | |
| File date: | Not Reported | Completed month: | 1 |
| Cmpld day: | 24 | Cmpld year: | 2006 |
| Last chg date: | Not Reported | Date Abandoned: | 0 |
| Latdd: | 40.8089333333 | | |
| Longdd: | -96.7243666667 | | |
| Calcgps: | 0 | | |

---

**171**
**SSE**
**1/2 - 1 Mile**
**Higher**

**NE WELLS** **NE3000000053706**

| | | | |
|---|---|---|---|
| Old Id : | 0 | Well Id: | 138209 |
| Regnum: | G-114167 | Num Replacements: | 0 |
| Status: | Active | Use: | Ground Heat Exchanger |
| District: | Lower Platte South | Drawer #: | 20 |
| County: | Lancaster | County #: | 55 |
| Township: | 10 | Range: | 6 |
| Range letter: | E | Section: | 26 |
| Subsection: | DA | Footage: | 1847N 640W |
| Area permit: | Not Reported | | |
| Acres Irrigated: | 0 | | |
| Pump rate: | 0 | | |
| Diameter: | 0 | | |
| Pump depth: | 0 | | |
| Total depth: | 200 | | |
| Static Level: | 0 | | |
| Pump level: | 0 | | |
| Wedrilic: | 19168 | Owner number: | 60279 |
| Company name: | City of Lincoln | | |
| Citystzip: | Lincoln, NE 68508 | | |
| Address1: | 440 South 8 Street | | |
| Address2: | Not Reported | | |
| File date: | Not Reported | Completed month: | 1 |
| Cmpld day: | 10 | Cmpld year: | 2002 |
| Last chg date: | Not Reported | Date Abandoned: | 0 |
| Latdd: | 40.8043 | | |
| Longdd: | -96.7036 | | |
| Calcgps: | 0 | | |

---

**Z172**
**North**
**1/2 - 1 Mile**
**Lower**

**NE WELLS** **NE3000000056832**

| | | | |
|---|---|---|---|
| Old Id : | 0 | Well Id: | 120680 |
| Regnum: | G-102309B | Num Replacements: | 0 |
| Status: | Abandoned | Use: | Observation (Ground Water Levels) |
| District: | Lower Platte South | Drawer #: | 20 |
| County: | Lancaster | County #: | 55 |
| Township: | 10 | Range: | 6 |
| Range letter: | E | Section: | 23 |
| Subsection: | BA | Footage: | 300S 2100E |
| Area permit: | Not Reported | | |
| Acres Irrigated: | 0 | | |
| Pump rate: | 0 | | |
| Diameter: | 0 | | |
| Pump depth: | 0 | | |
| Total depth: | 25 | | |
| Static Level: | 15 | | |
| Pump level: | 0 | | |
| Wedrilic: | 39349 | Owner number: | 56280 |
| Company name: | City of Lincoln | | |
| Citystzip: | Lincoln, NE 68503 | | |
| Address1: | 2021 North 27 Street | | |
| Address2: | Public Works & Utilities | | |
| File date: | Not Reported | Completed month: | 9 |
| Cmpld day: | 23 | Cmpld year: | 1999 |
| Last chg date: | Not Reported | Date Abandoned: | 9/2000 |
| Latdd: | 40.827557 | | |
| Longdd: | -96.712955 | | |
| Calcgps: | -1 | | |

---

**Z173**
**North**
**1/2 - 1 Mile**
**Lower**

**NE WELLS** **NE3000000056833**

| | | | |
|---|---|---|---|
| Old Id : | 0 | Well Id: | 126033 |
| Regnum: | G-105967D | Num Replacements: | 0 |
| Status: | Abandoned | Use: | Observation (Ground Water Levels) |
| District: | Lower Platte South | Drawer #: | 20 |
| County: | Lancaster | County #: | 55 |
| Township: | 10 | Range: | 6 |
| Range letter: | E | Section: | 23 |
| Subsection: | BA | Footage: | 300S 2100E |
| Area permit: | Not Reported | | |
| Acres Irrigated: | 0 | | |
| Pump rate: | 0 | | |
| Diameter: | 0 | | |
| Pump depth: | 0 | | |
| Total depth: | 30 | | |
| Static Level: | 16 | | |
| Pump level: | 0 | | |
| Wedrilic: | 39349 | Owner number: | 56290 |
| Company name: | Bill Arneson | | |
| Citystzip: | Lincoln, NE 68507 | | |
| Address1: | 5701 North 58 Street | | |
| Address2: | Not Reported | | |
| File date: | Not Reported | Completed month: | 5 |

| | | | |
|---|---|---|---|
| Cmpld day: | 15 | Cmpld year: | 2000 |
| Last chg date: | Not Reported | Date Abandoned: | 9/2000 |
| Latdd: | 40.827557 | | |
| Longdd: | -96.712955 | | |
| Calcgps: | -1 | | |

---

**AA174**
**NE**
**1/2 - 1 Mile**
**Lower**

**NE WELLS** **NE3000000056584**

| | | | |
|---|---|---|---|
| Old Id : | 0 | Well Id: | 85909 |
| Regnum: | G-077336 | Num Replacements: | 0 |
| Status: | Abandoned | Use: | Monitoring (Ground Water Quality) |
| District: | Lower Platte South | Drawer #: | 20 |
| County: | Lancaster | County #: | 55 |
| Township: | 10 | Range: | 6 |
| Range letter: | E | Section: | 23 |
| Subsection: | AA | Footage: | 1020S 159W |
| Area permit: | Not Reported | | |
| Acres Irrigated: | 0 | | |
| Pump rate: | 0 | | |
| Diameter: | 0 | | |
| Pump depth: | 0 | | |
| Total depth: | 30 | | |
| Static Level: | 12 | | |
| Pump level: | 0 | | |
| Wedrilic: | 39278 | Owner number: | 40701 |
| Company name: | Salem Oil Company | | |
| Citystzip: | Lincoln, NE 68508 | | |
| Address1: | 1234 14th Street | | |
| Address2: | Chuck Salem | | |
| File date: | Not Reported | Completed month: | 3 |
| Cmpld day: | 5 | Cmpld year: | 1991 |
| Last chg date: | Not Reported | Date Abandoned: | 2/1995 |
| Latdd: | 40.825548 | | |
| Longdd: | -96.701829 | | |
| Calcgps: | -1 | | |

---

**AB175**
**West**
**1/2 - 1 Mile**
**Lower**

**NE WELLS** **NE3000000055003**

| | | | |
|---|---|---|---|
| Old Id : | 0 | Well Id: | 87542 |
| Regnum: | G-078880 | Num Replacements: | 0 |
| Status: | Abandoned | Use: | Monitoring (Ground Water Quality) |
| District: | Lower Platte South | Drawer #: | 20 |
| County: | Lancaster | County #: | 55 |
| Township: | 10 | Range: | 6 |
| Range letter: | E | Section: | 22 |
| Subsection: | DC | Footage: | 142N 2204W |
| Area permit: | Not Reported | | |
| Acres Irrigated: | 0 | | |

| | | | |
|---|---|---|---|
| Pump rate: | 0 | | |
| Diameter: | 0 | | |
| Pump depth: | 0 | | |
| Total depth: | 19 | | |
| Static Level: | 11 | | |
| Pump level: | 0 | | |
| Wedrilic: | 39246 | Owner number: | 40900 |
| Company name: | Whitehead Oil Company | | |
| Citystzip: | Lincoln, NE 68503 | | |
| Address1: | 2537 Randolph Street Box 30211 | | |
| Address2: | Mark Whitehead | | |
| File date: | Not Reported | Completed month: | 6 |
| Cmpld day: | 4 | Cmpld year: | 1990 |
| Last chg date: | Not Reported | Date Abandoned: | 0 |
| Latdd: | 40.814109 | | |
| Longdd: | -96.728298 | | |
| Calcgps: | -1 | | |

---

**AB176**
**West**
**1/2 - 1 Mile**
**Lower**

**NE WELLS** **NE3000000055051**

| | | | |
|---|---|---|---|
| Old Id : | 0 | Well Id: | 135834 |
| Regnum: | G-078880 | Num Replacements: | 1 |
| Status: | Abandoned | Use: | Monitoring (Ground Water Quality) |
| District: | Lower Platte South | Drawer #: | 20 |
| County: | Lancaster | County #: | 55 |
| Township: | 10 | Range: | 6 |
| Range letter: | E | Section: | 22 |
| Subsection: | DC | Footage: | 210N 2244W |
| Area permit: | Not Reported | | |
| Acres Irrigated: | 0 | | |
| Pump rate: | 0 | | |
| Diameter: | 0 | | |
| Pump depth: | 0 | | |
| Total depth: | 19 | | |
| Static Level: | 13 | | |
| Pump level: | 0 | | |
| Wedrilic: | 39395 | Owner number: | 40900 |
| Company name: | Whitehead Oil Company | | |
| Citystzip: | Lincoln, NE 68503 | | |
| Address1: | 2537 Randolph Street Box 30211 | | |
| Address2: | Mark Whitehead | | |
| File date: | Not Reported | Completed month: | 10 |
| Cmpld day: | 3 | Cmpld year: | 2001 |
| Last chg date: | Not Reported | Date Abandoned: | 8/2005 |
| Latdd: | 40.814296 | | |
| Longdd: | -96.728446 | | |
| Calcgps: | -1 | | |

---

**AA177**
**NNE**
**1/2 - 1 Mile**
**Lower**

**NE WELLS** **NE3000000056651**

| | | | |
|---|---|---|---|
| Old Id : | 0 | Well Id: | 85907 |
| Regnum: | G-077334 | Num Replacements: | 0 |
| Status: | Abandoned | Use: | Monitoring (Ground Water Quality) |
| District: | Lower Platte South | Drawer #: | 20 |
| County: | Lancaster | County #: | 55 |
| Township: | 10 | Range: | 6 |
| Range letter: | E | Section: | 23 |
| Subsection: | AA | Footage: | 838S 298W |
| Area permit: | Not Reported | | |
| Acres Irrigated: | 0 | | |
| Pump rate: | 0 | | |
| Diameter: | 0 | | |
| Pump depth: | 0 | | |
| Total depth: | 25 | | |
| Static Level: | 11 | | |
| Pump level: | 0 | | |
| Wedrilic: | 39278 | Owner number: | 40701 |
| Company name: | Salem Oil Company | | |
| Citystzip: | Lincoln, NE 68508 | | |
| Address1: | 1234 14th Street | | |
| Address2: | Chuck Salem | | |
| File date: | Not Reported | Completed month: | 2 |
| Cmpld day: | 8 | Cmpld year: | 1991 |
| Last chg date: | Not Reported | Date Abandoned: | 2/1995 |
| Latdd: | 40.826049 | | |
| Longdd: | -96.702334 | | |
| Calcgps: | -1 | | |

---

**AA178**
**NE**
**1/2 - 1 Mile**
**Lower**

**NE WELLS** **NE3000000056629**

| | | | |
|---|---|---|---|
| Old Id : | 0 | Well Id: | 85905 |
| Regnum: | G-077332 | Num Replacements: | 0 |
| Status: | Abandoned | Use: | Monitoring (Ground Water Quality) |
| District: | Lower Platte South | Drawer #: | 20 |
| County: | Lancaster | County #: | 55 |
| Township: | 10 | Range: | 6 |
| Range letter: | E | Section: | 23 |
| Subsection: | AA | Footage: | 900S 200W |
| Area permit: | Not Reported | | |
| Acres Irrigated: | 0 | | |
| Pump rate: | 0 | | |
| Diameter: | 0 | | |
| Pump depth: | 0 | | |
| Total depth: | 30 | | |
| Static Level: | 11 | | |
| Pump level: | 0 | | |
| Wedrilic: | 39278 | Owner number: | 40701 |
| Company name: | Salem Oil Company | | |
| Citystzip: | Lincoln, NE 68508 | | |
| Address1: | 1234 14th Street | | |
| Address2: | Chuck Salem | | |
| File date: | Not Reported | Completed month: | 2 |

| | | | |
|---|---|---|---|
| Cmpld day: | 8 | Cmpld year: | 1991 |
| Last chg date: | Not Reported | Date Abandoned: | 2/1995 |
| Latdd: | 40.825878 | | |
| Longdd: | -96.701979 | | |
| Calcgps: | -1 | | |

---

**AB179**
**West**
**1/2 - 1 Mile**
**Lower**

**NE WELLS** **NE3000000055131**

| | | | |
|---|---|---|---|
| Old Id : | 0 | Well Id: | 170514 |
| Regnum: | G-135938B | Num Replacements: | 0 |
| Status: | Abandoned | Use: | Monitoring (Ground Water Quality) |
| District: | Lower Platte South | Drawer #: | 20 |
| County: | Lancaster | County #: | 55 |
| Township: | 10 | Range: | 6 |
| Range letter: | E | Section: | 22 |
| Subsection: | DC | Footage: | 331N 2279W |
| Area permit: | Not Reported | | |
| Acres Irrigated: | 0 | | |
| Pump rate: | 0 | | |
| Diameter: | 0 | | |
| Pump depth: | 0 | | |
| Total depth: | 18 | | |
| Static Level: | 12 | | |
| Pump level: | 0 | | |
| Wedrilic: | 19030 | Owner number: | 40900 |
| Company name: | Whitehead Oil Company | | |
| Citystzip: | Lincoln, NE 68503 | | |
| Address1: | 2537 Randolph Street Box 30211 | | |
| Address2: | Mark Whitehead | | |
| File date: | Not Reported | Completed month: | 8 |
| Cmpld day: | 5 | Cmpld year: | 2005 |
| Last chg date: | Not Reported | Date Abandoned: | 8/2006 |
| Latdd: | 40.814628 | | |
| Longdd: | -96.728577 | | |
| Calcgps: | -1 | | |

---

**AB180**
**West**
**1/2 - 1 Mile**
**Lower**

**NE WELLS** **NE3000000055102**

| | | | |
|---|---|---|---|
| Old Id : | 0 | Well Id: | 170515 |
| Regnum: | G-135938C | Num Replacements: | 0 |
| Status: | Abandoned | Use: | Monitoring (Ground Water Quality) |
| District: | Lower Platte South | Drawer #: | 20 |
| County: | Lancaster | County #: | 55 |
| Township: | 10 | Range: | 6 |
| Range letter: | E | Section: | 22 |
| Subsection: | DC | Footage: | 281N 2279W |
| Area permit: | Not Reported | | |
| Acres Irrigated: | 0 | | |

| | | | |
|---|---|---|---|
| Pump rate: | 0 | | |
| Diameter: | 0 | | |
| Pump depth: | 0 | | |
| Total depth: | 18 | | |
| Static Level: | 12 | | |
| Pump level: | 0 | | |
| Wedrilic: | 19030 | Owner number: | 40900 |
| Company name: | Whitehead Oil Company | | |
| Citystzip: | Lincoln, NE 68503 | | |
| Address1: | 2537 Randolph Street Box 30211 | | |
| Address2: | Mark Whitehead | | |
| File date: | Not Reported | Completed month: | 8 |
| Cmpld day: | 5 | Cmpld year: | 2005 |
| Last chg date: | Not Reported | Date Abandoned: | 8/2006 |
| Latdd: | 40.814491 | | |
| Longdd: | -96.728575 | | |
| Calcgps: | -1 | | |

---

**AB181**
**West**
**1/2 - 1 Mile**
**Lower**

**NE WELLS** **NE3000000055118**

| | | | |
|---|---|---|---|
| Old Id : | 0 | Well Id: | 170513 |
| Regnum: | G-135938A | Num Replacements: | 0 |
| Status: | Abandoned | Use: | Monitoring (Ground Water Quality) |
| District: | Lower Platte South | Drawer #: | 20 |
| County: | Lancaster | County #: | 55 |
| Township: | 10 | Range: | 6 |
| Range letter: | E | Section: | 22 |
| Subsection: | DC | Footage: | 306N 2294W |
| Area permit: | Not Reported | | |
| Acres Irrigated: | 0 | | |
| Pump rate: | 0 | | |
| Diameter: | 0 | | |
| Pump depth: | 0 | | |
| Total depth: | 18 | | |
| Static Level: | 12 | | |
| Pump level: | 0 | | |
| Wedrilic: | 19030 | Owner number: | 40900 |
| Company name: | Whitehead Oil Company | | |
| Citystzip: | Lincoln, NE 68503 | | |
| Address1: | 2537 Randolph Street Box 30211 | | |
| Address2: | Mark Whitehead | | |
| File date: | Not Reported | Completed month: | 8 |
| Cmpld day: | 5 | Cmpld year: | 2005 |
| Last chg date: | Not Reported | Date Abandoned: | 8/2006 |
| Latdd: | 40.814559 | | |
| Longdd: | -96.72863 | | |
| Calcgps: | -1 | | |

---

**AB182**
**West**
**1/2 - 1 Mile**
**Lower**

**NE WELLS** **NE3000000055117**

| | | | |
|---|---|---|---|
| Old Id : | 0 | Well Id: | 87550 |
| Regnum: | G-078888 | Num Replacements: | 0 |
| Status: | Abandoned | Use: | Monitoring (Ground Water Quality) |
| District: | Lower Platte South | Drawer #: | 20 |
| County: | Lancaster | County #: | 55 |
| Township: | 10 | Range: | 6 |
| Range letter: | E | Section: | 22 |
| Subsection: | DC | Footage: | 305N 2294W |
| Area permit: | Not Reported | | |
| Acres Irrigated: | 0 | | |
| Pump rate: | 0 | | |
| Diameter: | 0 | | |
| Pump depth: | 0 | | |
| Total depth: | 15 | | |
| Static Level: | 11 | | |
| Pump level: | 0 | | |
| Wedrilic: | 39246 | Owner number: | 40900 |
| Company name: | Whitehead Oil Company | | |
| Citystzip: | Lincoln, NE 68503 | | |
| Address1: | 2537 Randolph Street Box 30211 | | |
| Address2: | Mark Whitehead | | |
| File date: | Not Reported | Completed month: | 11 |
| Cmpld day: | 30 | Cmpld year: | 1987 |
| Last chg date: | Not Reported | Date Abandoned: | 8/2006 |
| Latdd: | 40.814557 | | |
| Longdd: | -96.72863 | | |
| Calcgps: | -1 | | |

---

**AB183**
**West**
**1/2 - 1 Mile**
**Lower**

**NE WELLS** **NE3000000055111**

| | | | |
|---|---|---|---|
| Old Id : | 0 | Well Id: | 87549 |
| Regnum: | G-078887 | Num Replacements: | 0 |
| Status: | Abandoned | Use: | Monitoring (Ground Water Quality) |
| District: | Lower Platte South | Drawer #: | 20 |
| County: | Lancaster | County #: | 55 |
| Township: | 10 | Range: | 6 |
| Range letter: | E | Section: | 22 |
| Subsection: | DC | Footage: | 300N 2294W |
| Area permit: | Not Reported | | |
| Acres Irrigated: | 0 | | |
| Pump rate: | 0 | | |
| Diameter: | 0 | | |
| Pump depth: | 0 | | |
| Total depth: | 27 | | |
| Static Level: | 11 | | |
| Pump level: | 0 | | |
| Wedrilic: | 39246 | Owner number: | 40900 |
| Company name: | Whitehead Oil Company | | |
| Citystzip: | Lincoln, NE 68503 | | |
| Address1: | 2537 Randolph Street Box 30211 | | |
| Address2: | Mark Whitehead | | |
| File date: | Not Reported | Completed month: | 11 |

| | | | |
|---|---|---|---|
| Cmpld day: | 30 | Cmpld year: | 1987 |
| Last chg date: | Not Reported | Date Abandoned: | 8/2006 |
| Latdd: | 40.814543 | | |
| Longdd: | -96.72863 | | |
| Calcgps: | -1 | | |

---

**AB184**
**West**
**1/2 - 1 Mile**
**Lower**

**NE WELLS** **NE3000000054959**

| | | | |
|---|---|---|---|
| Old Id : | 0 | Well Id: | 87539 |
| Regnum: | G-078877 | Num Replacements: | 0 |
| Status: | Abandoned | Use: | Monitoring (Ground Water Quality) |
| District: | Lower Platte South | Drawer #: | 20 |
| County: | Lancaster | County #: | 55 |
| Township: | 10 | Range: | 6 |
| Range letter: | E | Section: | 22 |
| Subsection: | DC | Footage: | 60N 2285W |
| Area permit: | Not Reported | | |
| Acres Irrigated: | 0 | | |
| Pump rate: | 0 | | |
| Diameter: | 0 | | |
| Pump depth: | 0 | | |
| Total depth: | 19 | | |
| Static Level: | 11 | | |
| Pump level: | 0 | | |
| Wedrilic: | 39246 | Owner number: | 40900 |
| Company name: | Whitehead Oil Company | | |
| Citystzip: | Lincoln, NE 68503 | | |
| Address1: | 2537 Randolph Street Box 30211 | | |
| Address2: | Mark Whitehead | | |
| File date: | Not Reported | Completed month: | 6 |
| Cmpld day: | 4 | Cmpld year: | 1990 |
| Last chg date: | Not Reported | Date Abandoned: | 8/2006 |
| Latdd: | 40.813884 | | |
| Longdd: | -96.728588 | | |
| Calcgps: | -1 | | |

---

**AB185**
**West**
**1/2 - 1 Mile**
**Lower**

**NE WELLS** **NE3000000055006**

| | | | |
|---|---|---|---|
| Old Id : | 0 | Well Id: | 87543 |
| Regnum: | G-078881 | Num Replacements: | 0 |
| Status: | Abandoned | Use: | Monitoring (Ground Water Quality) |
| District: | Lower Platte South | Drawer #: | 20 |
| County: | Lancaster | County #: | 55 |
| Township: | 10 | Range: | 6 |
| Range letter: | E | Section: | 22 |
| Subsection: | DC | Footage: | 145N 2292W |
| Area permit: | Not Reported | | |
| Acres Irrigated: | 0 | | |

| | | | |
|---|---|---|---|
| Pump rate: | 0 | | |
| Diameter: | 0 | | |
| Pump depth: | 0 | | |
| Total depth: | 27 | | |
| Static Level: | 11 | | |
| Pump level: | 0 | | |
| Wedrilic: | 39246 | Owner number: | 40900 |
| Company name: | Whitehead Oil Company | | |
| Citystzip: | Lincoln, NE 68503 | | |
| Address1: | 2537 Randolph Street Box 30211 | | |
| Address2: | Mark Whitehead | | |
| File date: | Not Reported | Completed month: | 11 |
| Cmpld day: | 23 | Cmpld year: | 1987 |
| Last chg date: | Not Reported | Date Abandoned: | 8/2006 |
| Latdd: | 40.814118 | | |
| Longdd: | -96.728616 | | |
| Calcgps: | -1 | | |

---

**AB186**
**West**
**1/2 - 1 Mile**
**Lower**

**NE WELLS** **NE3000000055009**

| | | | |
|---|---|---|---|
| Old Id : | 0 | Well Id: | 87544 |
| Regnum: | G-078882 | Num Replacements: | 0 |
| Status: | Abandoned | Use: | Monitoring (Ground Water Quality) |
| District: | Lower Platte South | Drawer #: | 20 |
| County: | Lancaster | County #: | 55 |
| Township: | 10 | Range: | 6 |
| Range letter: | E | Section: | 22 |
| Subsection: | DC | Footage: | 148N 2292W |
| Area permit: | Not Reported | | |
| Acres Irrigated: | 0 | | |
| Pump rate: | 0 | | |
| Diameter: | 0 | | |
| Pump depth: | 0 | | |
| Total depth: | 15 | | |
| Static Level: | 11 | | |
| Pump level: | 0 | | |
| Wedrilic: | 39246 | Owner number: | 40900 |
| Company name: | Whitehead Oil Company | | |
| Citystzip: | Lincoln, NE 68503 | | |
| Address1: | 2537 Randolph Street Box 30211 | | |
| Address2: | Mark Whitehead | | |
| File date: | Not Reported | Completed month: | 11 |
| Cmpld day: | 25 | Cmpld year: | 1986 |
| Last chg date: | Not Reported | Date Abandoned: | 0 |
| Latdd: | 40.814126 | | |
| Longdd: | -96.728617 | | |
| Calcgps: | -1 | | |

---

**AA187**
**NE**
**1/2 - 1 Mile**
**Lower**

**NE WELLS** **NE3000000056647**

| | | | |
|---|---|---|---|
| Old Id : | 0 | Well Id: | 85908 |
| Regnum: | G-077335 | Num Replacements: | 0 |
| Status: | Abandoned | Use: | Monitoring (Ground Water Quality) |
| District: | Lower Platte South | Drawer #: | 20 |
| County: | Lancaster | County #: | 55 |
| Township: | 10 | Range: | 6 |
| Range letter: | E | Section: | 23 |
| Subsection: | AA | Footage: | 850S 132W |
| Area permit: | Not Reported | | |
| Acres Irrigated: | 0 | | |
| Pump rate: | 0 | | |
| Diameter: | 0 | | |
| Pump depth: | 0 | | |
| Total depth: | 30 | | |
| Static Level: | 13 | | |
| Pump level: | 0 | | |
| Wedrilic: | 39278 | Owner number: | 40701 |
| Company name: | Salem Oil Company | | |
| Citystzip: | Lincoln, NE 68508 | | |
| Address1: | 1234 14th Street | | |
| Address2: | Chuck Salem | | |
| File date: | Not Reported | Completed month: | 3 |
| Cmpld day: | 5 | Cmpld year: | 1991 |
| Last chg date: | Not Reported | Date Abandoned: | 2/1995 |
| Latdd: | 40.826014 | | |
| Longdd: | -96.701734 | | |
| Calcgps: | -1 | | |

---

**AB188**
**West**
**1/2 - 1 Mile**
**Lower**

**NE WELLS** **NE3000000055032**

| | | | |
|---|---|---|---|
| Old Id : | 0 | Well Id: | 87546 |
| Regnum: | G-078884 | Num Replacements: | 0 |
| Status: | Abandoned | Use: | Monitoring (Ground Water Quality) |
| District: | Lower Platte South | Drawer #: | 20 |
| County: | Lancaster | County #: | 55 |
| Township: | 10 | Range: | 6 |
| Range letter: | E | Section: | 22 |
| Subsection: | DC | Footage: | 188N 2374W |
| Area permit: | Not Reported | | |
| Acres Irrigated: | 0 | | |
| Pump rate: | 0 | | |
| Diameter: | 0 | | |
| Pump depth: | 0 | | |
| Total depth: | 15 | | |
| Static Level: | 11 | | |
| Pump level: | 0 | | |
| Wedrilic: | 39246 | Owner number: | 40900 |
| Company name: | Whitehead Oil Company | | |
| Citystzip: | Lincoln, NE 68503 | | |
| Address1: | 2537 Randolph Street Box 30211 | | |
| Address2: | Mark Whitehead | | |
| File date: | Not Reported | Completed month: | 12 |

| | | | |
|---|---|---|---|
| Cmpld day: | 5 | Cmpld year: | 1986 |
| Last chg date: | Not Reported | Date Abandoned: | 8/2006 |
| Latdd: | 40.814236 | | |
| Longdd: | -96.728914 | | |
| Calcgps: | -1 | | |

---

**AB189**
**West**
**1/2 - 1 Mile**
**Lower**

**NE WELLS** **NE3000000055030**

| | | | |
|---|---|---|---|
| Old Id : | 0 | Well Id: | 87545 |
| Regnum: | G-078883 | Num Replacements: | 0 |
| Status: | Abandoned | Use: | Monitoring (Ground Water Quality) |
| District: | Lower Platte South | Drawer #: | 20 |
| County: | Lancaster | County #: | 55 |
| Township: | 10 | Range: | 6 |
| Range letter: | E | Section: | 22 |
| Subsection: | DC | Footage: | 185N 2374W |
| Area permit: | Not Reported | | |
| Acres Irrigated: | 0 | | |
| Pump rate: | 0 | | |
| Diameter: | 0 | | |
| Pump depth: | 0 | | |
| Total depth: | 27 | | |
| Static Level: | 11 | | |
| Pump level: | 0 | | |
| Wedrilic: | 39246 | Owner number: | 40900 |
| Company name: | Whitehead Oil Company | | |
| Citystzip: | Lincoln, NE 68503 | | |
| Address1: | 2537 Randolph Street Box 30211 | | |
| Address2: | Mark Whitehead | | |
| File date: | Not Reported | Completed month: | 11 |
| Cmpld day: | 25 | Cmpld year: | 1987 |
| Last chg date: | Not Reported | Date Abandoned: | 8/2006 |
| Latdd: | 40.814228 | | |
| Longdd: | -96.728914 | | |
| Calcgps: | -1 | | |

---

**AC190**
**NE**
**1/2 - 1 Mile**
**Lower**

**NE WELLS** **NE3000000056405**

| | | | |
|---|---|---|---|
| Old Id : | 0 | Well Id: | 149587 |
| Regnum: | G-121297B | Num Replacements: | 0 |
| Status: | Abandoned | Use: | Monitoring (Ground Water Quality) |
| District: | Lower Platte South | Drawer #: | 20 |
| County: | Lancaster | County #: | 55 |
| Township: | 10 | Range: | 6 |
| Range letter: | E | Section: | 24 |
| Subsection: | AC | Footage: | 1500S 750E |
| Area permit: | Not Reported | | |
| Acres Irrigated: | 0 | | |

| | | | |
|---|---|---|---|
| Pump rate: | 0 | | |
| Diameter: | 0 | | |
| Pump depth: | 0 | | |
| Total depth: | 20 | | |
| Static Level: | 12.60000038147 | | |
| Pump level: | 0 | | |
| Wedrilic: | 39325 | Owner number: | 63408 |
| Company name: | University of Nebraska | | |
| Citystzip: | Lincoln, NE 68588 | | |
| Address1: | 1901 Y Street | | |
| Address2: | Facilities Planning | | |
| File date: | Not Reported | Completed month: | 3 |
| Cmpld day: | 22 | Cmpld year: | 2003 |
| Last chg date: | Not Reported | Date Abandoned: | 10/2003 |
| Latdd: | 40.82419 | | |
| Longdd: | -96.698539 | | |
| Calcgps: | -1 | | |

---

**AC191**
**NE**
**1/2 - 1 Mile**
**Lower**

**NE WELLS** **NE3000000056434**

| | | | |
|---|---|---|---|
| Old Id : | 0 | Well Id: | 149586 |
| Regnum: | G-121297A | Num Replacements: | 0 |
| Status: | Abandoned | Use: | Monitoring (Ground Water Quality) |
| District: | Lower Platte South | Drawer #: | 20 |
| County: | Lancaster | County #: | 55 |
| Township: | 10 | Range: | 6 |
| Range letter: | E | Section: | 24 |
| Subsection: | BC | Footage: | 1410S 700E |
| Area permit: | Not Reported | | |
| Acres Irrigated: | 0 | | |
| Pump rate: | 0 | | |
| Diameter: | 0 | | |
| Pump depth: | 0 | | |
| Total depth: | 19 | | |
| Static Level: | 12.89999961853 | | |
| Pump level: | 0 | | |
| Wedrilic: | 39325 | Owner number: | 63408 |
| Company name: | University of Nebraska | | |
| Citystzip: | Lincoln, NE 68588 | | |
| Address1: | 1901 Y Street | | |
| Address2: | Facilities Planning | | |
| File date: | Not Reported | Completed month: | 3 |
| Cmpld day: | 22 | Cmpld year: | 2003 |
| Last chg date: | Not Reported | Date Abandoned: | 10/2003 |
| Latdd: | 40.824439 | | |
| Longdd: | -96.698721 | | |
| Calcgps: | -1 | | |

---

**192**
**NNE**
**1/2 - 1 Mile**
**Lower**

**NE WELLS** **NE3000000056718**

| | | | |
|---|---|---|---|
| Old Id : | 0 | Well Id: | 85906 |
| Regnum: | G-077333 | Num Replacements: | 0 |
| Status: | Abandoned | Use: | Monitoring (Ground Water Quality) |
| District: | Lower Platte South | Drawer #: | 20 |
| County: | Lancaster | County #: | 55 |
| Township: | 10 | Range: | 6 |
| Range letter: | E | Section: | 23 |
| Subsection: | AA | Footage: | 628S 196W |
| Area permit: | Not Reported | | |
| Acres Irrigated: | 0 | | |
| Pump rate: | 0 | | |
| Diameter: | 0 | | |
| Pump depth: | 0 | | |
| Total depth: | 25 | | |
| Static Level: | 12 | | |
| Pump level: | 0 | | |
| Wedrilic: | 39278 | Owner number: | 40701 |
| Company name: | Salem Oil Company | | |
| Citystzip: | Lincoln, NE 68508 | | |
| Address1: | 1234 14th Street | | |
| Address2: | Chuck Salem | | |
| File date: | Not Reported | Completed month: | 2 |
| Cmpld day: | 8 | Cmpld year: | 1991 |
| Last chg date: | Not Reported | Date Abandoned: | 2/1995 |
| Latdd: | 40.826624 | | |
| Longdd: | -96.701969 | | |
| Calcgps: | -1 | | |

---

**AC193**
**NE**
**1/2 - 1 Mile**
**Lower**

**NE WELLS** **NE3000000056430**

| | | | |
|---|---|---|---|
| Old Id : | 0 | Well Id: | 149589 |
| Regnum: | G-121297D | Num Replacements: | 0 |
| Status: | Abandoned | Use: | Monitoring (Ground Water Quality) |
| District: | Lower Platte South | Drawer #: | 20 |
| County: | Lancaster | County #: | 55 |
| Township: | 10 | Range: | 6 |
| Range letter: | E | Section: | 24 |
| Subsection: | BC | Footage: | 1410S 790E |
| Area permit: | Not Reported | | |
| Acres Irrigated: | 0 | | |
| Pump rate: | 0 | | |
| Diameter: | 0 | | |
| Pump depth: | 0 | | |
| Total depth: | 19 | | |
| Static Level: | 11.10000038147 | | |
| Pump level: | 0 | | |
| Wedrilic: | 39325 | Owner number: | 63408 |
| Company name: | University of Nebraska | | |
| Citystzip: | Lincoln, NE 68588 | | |
| Address1: | 1901 Y Street | | |
| Address2: | Facilities Planning | | |
| File date: | Not Reported | Completed month: | 3 |

| | | | |
|---|---|---|---|
| Cmpld day: | 23 | Cmpld year: | 2003 |
| Last chg date: | Not Reported | Date Abandoned: | 10/2003 |
| Latdd: | 40.824435 | | |
| Longdd: | -96.698396 | | |
| Calcgps: | -1 | | |

---

**AD194**
**East**
**1/2 - 1 Mile**
**Higher**

**NE WELLS** **NE3000000055036**

| | | | |
|---|---|---|---|
| Old Id : | 0 | Well Id: | 151224 |
| Regnum: | G-122618D | Num Replacements: | 0 |
| Status: | Abandoned | Use: | Monitoring (Ground Water Quality) |
| District: | Lower Platte South | Drawer #: | 20 |
| County: | Lancaster | County #: | 55 |
| Township: | 10 | Range: | 6 |
| Range letter: | E | Section: | 24 |
| Subsection: | CD | Footage: | 230N 2120E |
| Area permit: | Not Reported | | |
| Acres Irrigated: | 0 | | |
| Pump rate: | 0 | | |
| Diameter: | 0 | | |
| Pump depth: | 0 | | |
| Total depth: | 24.5 | | |
| Static Level: | 18.20000076294 | | |
| Pump level: | 0 | | |
| Wedrilic: | 39325 | Owner number: | 40369 |
| Company name: | Nebraska Department of Environmental Quality | | |
| Citystzip: | Lincoln, NE 68509 | | |
| Address1: | INTERAGENCY | | |
| Address2: | Phil Hargis | | |
| File date: | Not Reported | Completed month: | 6 |
| Cmpld day: | 30 | Cmpld year: | 2003 |
| Last chg date: | Not Reported | Date Abandoned: | 3/2004 |
| Latdd: | 40.814247 | | |
| Longdd: | -96.693539 | | |
| Calcgps: | -1 | | |

---

**AE195**
**WSW**
**1/2 - 1 Mile**
**Lower**

**NE WELLS** **NE3000000054510**

| | | | |
|---|---|---|---|
| Old Id : | 0 | Well Id: | 148732 |
| Regnum: | G-120705Q | Num Replacements: | 0 |
| Status: | Active | Use: | Monitoring (Ground Water Quality) |
| District: | Lower Platte South | Drawer #: | 20 |
| County: | Lancaster | County #: | 55 |
| Township: | 10 | Range: | 6 |
| Range letter: | E | Section: | 27 |
| Subsection: | AB | Footage: | 1016S 2307W |
| Area permit: | Not Reported | | |
| Acres Irrigated: | 0 | | |

| | | | |
|---|---|---|---|
| Pump rate: | 0 | | |
| Diameter: | 0 | | |
| Pump depth: | 0 | | |
| Total depth: | 34 | | |
| Static Level: | 0 | | |
| Pump level: | 0 | | |
| Wedrilic: | 89024 | Owner number: | 59127 |
| Company name: | Burlington Northern Santa Fe Railroad | | |
| Citystzip: | Lincoln, NE 68507 | | |
| Address1: | 6600 Burlington Avenue | | |
| Address2: | Not Reported | | |
| File date: | Not Reported | Completed month: | 11 |
| Cmpld day: | 13 | Cmpld year: | 2002 |
| Last chg date: | Not Reported | Date Abandoned: | 0 |
| Latdd: | 40.810931 | | |
| Longdd: | -96.728707 | | |
| Calcgps: | -1 | | |

---

**AE196**
**WSW**
**1/2 - 1 Mile**
**Lower**

**NE WELLS** **NE3000000054512**

| | | | |
|---|---|---|---|
| Old Id : | 0 | Well Id: | 148731 |
| Regnum: | G-120705P | Num Replacements: | 0 |
| Status: | Active | Use: | Monitoring (Ground Water Quality) |
| District: | Lower Platte South | Drawer #: | 20 |
| County: | Lancaster | County #: | 55 |
| Township: | 10 | Range: | 6 |
| Range letter: | E | Section: | 27 |
| Subsection: | AB | Footage: | 1012S 2311W |
| Area permit: | Not Reported | | |
| Acres Irrigated: | 0 | | |
| Pump rate: | 0 | | |
| Diameter: | 0 | | |
| Pump depth: | 0 | | |
| Total depth: | 15 | | |
| Static Level: | 0 | | |
| Pump level: | 0 | | |
| Wedrilic: | 89024 | Owner number: | 59127 |
| Company name: | Burlington Northern Santa Fe Railroad | | |
| Citystzip: | Lincoln, NE 68507 | | |
| Address1: | 6600 Burlington Avenue | | |
| Address2: | Not Reported | | |
| File date: | Not Reported | Completed month: | 11 |
| Cmpld day: | 13 | Cmpld year: | 2002 |
| Last chg date: | Not Reported | Date Abandoned: | 0 |
| Latdd: | 40.810942 | | |
| Longdd: | -96.728721 | | |
| Calcgps: | -1 | | |

---

**AB197**
**West**
**1/2 - 1 Mile**
**Lower**

**NE WELLS** **NE3000000055040**

| | | | |
|---|---|---|---|
| Old Id : | 0 | Well Id: | 135842 |
| Regnum: | G-078885 | Num Replacements: | 1 |
| Status: | Abandoned | Use: | Monitoring (Ground Water Quality) |
| District: | Lower Platte South | Drawer #: | 20 |
| County: | Lancaster | County #: | 55 |
| Township: | 10 | Range: | 6 |
| Range letter: | E | Section: | 22 |
| Subsection: | DC | Footage: | 200N 2550W |
| Area permit: | Not Reported | | |
| Acres Irrigated: | 0 | | |
| Pump rate: | 0 | | |
| Diameter: | 0 | | |
| Pump depth: | 0 | | |
| Total depth: | 19 | | |
| Static Level: | 14.5 | | |
| Pump level: | 0 | | |
| Wedrilic: | 39395 | Owner number: | 40900 |
| Company name: | Whitehead Oil Company | | |
| Citystzip: | Lincoln, NE 68503 | | |
| Address1: | 2537 Randolph Street Box 30211 | | |
| Address2: | Mark Whitehead | | |
| File date: | Not Reported | Completed month: | 10 |
| Cmpld day: | 3 | Cmpld year: | 2001 |
| Last chg date: | Not Reported | Date Abandoned: | 8/2006 |
| Latdd: | 40.81427 | | |
| Longdd: | -96.729551 | | |
| Calcgps: | -1 | | |

---

**AB198**
**West**
**1/2 - 1 Mile**
**Lower**

**NE WELLS** **NE3000000055043**

| | | | |
|---|---|---|---|
| Old Id : | 0 | Well Id: | 87548 |
| Regnum: | G-078886 | Num Replacements: | 0 |
| Status: | Abandoned | Use: | Monitoring (Ground Water Quality) |
| District: | Lower Platte South | Drawer #: | 20 |
| County: | Lancaster | County #: | 55 |
| Township: | 10 | Range: | 6 |
| Range letter: | E | Section: | 22 |
| Subsection: | DC | Footage: | 202N 2554W |
| Area permit: | Not Reported | | |
| Acres Irrigated: | 0 | | |
| Pump rate: | 0 | | |
| Diameter: | 0 | | |
| Pump depth: | 0 | | |
| Total depth: | 16 | | |
| Static Level: | 11 | | |
| Pump level: | 0 | | |
| Wedrilic: | 39246 | Owner number: | 40900 |
| Company name: | Whitehead Oil Company | | |
| Citystzip: | Lincoln, NE 68503 | | |
| Address1: | 2537 Randolph Street Box 30211 | | |
| Address2: | Mark Whitehead | | |
| File date: | Not Reported | Completed month: | 11 |

| | | | |
|---|---|---|---|
| Cmpld day: | 25 | Cmpld year: | 1986 |
| Last chg date: | Not Reported | Date Abandoned: | 10/2001 |
| Latdd: | 40.814275 | | |
| Longdd: | -96.729565 | | |
| Calcgps: | -1 | | |

---

**AB199**
**West**
**1/2 - 1 Mile**
**Lower**

**NE WELLS** **NE3000000055041**

| | | | |
|---|---|---|---|
| Old Id : | 0 | Well Id: | 87547 |
| Regnum: | G-078885 | Num Replacements: | 0 |
| Status: | Abandoned | Use: | Monitoring (Ground Water Quality) |
| District: | Lower Platte South | Drawer #: | 20 |
| County: | Lancaster | County #: | 55 |
| Township: | 10 | Range: | 6 |
| Range letter: | E | Section: | 22 |
| Subsection: | DC | Footage: | 201N 2554W |
| Area permit: | Not Reported | | |
| Acres Irrigated: | 0 | | |
| Pump rate: | 0 | | |
| Diameter: | 0 | | |
| Pump depth: | 0 | | |
| Total depth: | 27 | | |
| Static Level: | 11 | | |
| Pump level: | 0 | | |
| Wedrilic: | 39246 | Owner number: | 40900 |
| Company name: | Whitehead Oil Company | | |
| Citystzip: | Lincoln, NE 68503 | | |
| Address1: | 2537 Randolph Street Box 30211 | | |
| Address2: | Mark Whitehead | | |
| File date: | Not Reported | Completed month: | 11 |
| Cmpld day: | 30 | Cmpld year: | 1987 |
| Last chg date: | Not Reported | Date Abandoned: | 10/2001 |
| Latdd: | 40.814273 | | |
| Longdd: | -96.729565 | | |
| Calcgps: | -1 | | |

---

**AB200**
**West**
**1/2 - 1 Mile**
**Lower**

**NE WELLS** **NE3000000054999**

| | | | |
|---|---|---|---|
| Old Id : | 0 | Well Id: | 87541 |
| Regnum: | G-078879 | Num Replacements: | 0 |
| Status: | Abandoned | Use: | Recovery |
| District: | Lower Platte South | Drawer #: | 20 |
| County: | Lancaster | County #: | 55 |
| Township: | 10 | Range: | 6 |
| Range letter: | E | Section: | 22 |
| Subsection: | DC | Footage: | 126N 2550W |
| Area permit: | Not Reported | | |
| Acres Irrigated: | 0 | | |

| | | | |
|---|---|---|---|
| Pump rate: | 25 | | |
| Diameter: | 10 | | |
| Pump depth: | 0 | | |
| Total depth: | 40 | | |
| Static Level: | 11 | | |
| Pump level: | 0 | | |
| Wedrilic: | 39246 | Owner number: | 40900 |
| Company name: | Whitehead Oil Company | | |
| Citystzip: | Lincoln, NE 68503 | | |
| Address1: | 2537 Randolph Street Box 30211 | | |
| Address2: | Mark Whitehead | | |
| File date: | Not Reported | Completed month: | 5 |
| Cmpld day: | 13 | Cmpld year: | 1988 |
| Last chg date: | Not Reported | Date Abandoned: | 6/2004 |
| Latdd: | 40.814067 | | |
| Longdd: | -96.729548 | | |
| Calcgps: | -1 | | |

---

**AB201**
**West**
**1/2 - 1 Mile**
**Lower**

**NE WELLS** **NE3000000054961**

| | | | |
|---|---|---|---|
| Old Id : | 0 | Well Id: | 87540 |
| Regnum: | G-078878 | Num Replacements: | 0 |
| Status: | Abandoned | Use: | Monitoring (Ground Water Quality) |
| District: | Lower Platte South | Drawer #: | 20 |
| County: | Lancaster | County #: | 55 |
| Township: | 10 | Range: | 6 |
| Range letter: | E | Section: | 22 |
| Subsection: | DC | Footage: | 61N 2546W |
| Area permit: | Not Reported | | |
| Acres Irrigated: | 0 | | |
| Pump rate: | 0 | | |
| Diameter: | 0 | | |
| Pump depth: | 0 | | |
| Total depth: | 15 | | |
| Static Level: | 11 | | |
| Pump level: | 0 | | |
| Wedrilic: | 39246 | Owner number: | 40900 |
| Company name: | Whitehead Oil Company | | |
| Citystzip: | Lincoln, NE 68503 | | |
| Address1: | 2537 Randolph Street Box 30211 | | |
| Address2: | Mark Whitehead | | |
| File date: | Not Reported | Completed month: | 11 |
| Cmpld day: | 25 | Cmpld year: | 1986 |
| Last chg date: | Not Reported | Date Abandoned: | 6/2004 |
| Latdd: | 40.813888 | | |
| Longdd: | -96.72953 | | |
| Calcgps: | -1 | | |

---

**AB202**
**West**
**1/2 - 1 Mile**
**Lower**

**NE WELLS** **NE3000000054958**

| | | | |
|---|---|---|---|
| Old Id : | 0 | Well Id: | 87538 |
| Regnum: | G-078876 | Num Replacements: | 0 |
| Status: | Abandoned | Use: | Monitoring (Ground Water Quality) |
| District: | Lower Platte South | Drawer #: | 20 |
| County: | Lancaster | County #: | 55 |
| Township: | 10 | Range: | 6 |
| Range letter: | E | Section: | 22 |
| Subsection: | DC | Footage: | 58N 2546W |
| Area permit: | Not Reported | | |
| Acres Irrigated: | 0 | | |
| Pump rate: | 0 | | |
| Diameter: | 0 | | |
| Pump depth: | 0 | | |
| Total depth: | 27 | | |
| Static Level: | 11 | | |
| Pump level: | 0 | | |
| Wedrilic: | 39246 | Owner number: | 40900 |
| Company name: | Whitehead Oil Company | | |
| Citystzip: | Lincoln, NE 68503 | | |
| Address1: | 2537 Randolph Street Box 30211 | | |
| Address2: | Mark Whitehead | | |
| File date: | Not Reported | Completed month: | 11 |
| Cmpld day: | 23 | Cmpld year: | 1987 |
| Last chg date: | Not Reported | Date Abandoned: | 6/2004 |
| Latdd: | 40.81388 | | |
| Longdd: | -96.72953 | | |
| Calcgps: | -1 | | |

---

**AC203**
**NE**
**1/2 - 1 Mile**
**Lower**

**NE WELLS** **NE3000000056477**

| | | | |
|---|---|---|---|
| Old Id : | 0 | Well Id: | 149588 |
| Regnum: | G-121297C | Num Replacements: | 0 |
| Status: | Abandoned | Use: | Monitoring (Ground Water Quality) |
| District: | Lower Platte South | Drawer #: | 20 |
| County: | Lancaster | County #: | 55 |
| Township: | 10 | Range: | 6 |
| Range letter: | E | Section: | 24 |
| Subsection: | BB | Footage: | 1300S 780E |
| Area permit: | Not Reported | | |
| Acres Irrigated: | 0 | | |
| Pump rate: | 0 | | |
| Diameter: | 0 | | |
| Pump depth: | 0 | | |
| Total depth: | 19 | | |
| Static Level: | 11.60000038147 | | |
| Pump level: | 0 | | |
| Wedrilic: | 39325 | Owner number: | 63408 |
| Company name: | University of Nebraska | | |
| Citystzip: | Lincoln, NE 68588 | | |
| Address1: | 1901 Y Street | | |
| Address2: | Facilities Planning | | |
| File date: | Not Reported | Completed month: | 3 |

| | | | |
|---|---|---|---|
| Cmpld day: | 22 | Cmpld year: | 2003 |
| Last chg date: | Not Reported | Date Abandoned: | 10/2003 |
| Latdd: | 40.824737 | | |
| Longdd: | -96.698433 | | |
| Calcgps: | -1 | | |

---

**AF204**
**West**
**1/2 - 1 Mile**
**Lower**

**NE WELLS** **NE3000000055048**

| | | | |
|---|---|---|---|
| Old Id : | 0 | Well Id: | 87537 |
| Regnum: | G-078875 | Num Replacements: | 0 |
| Status: | Active | Use: | Monitoring (Ground Water Quality) |
| District: | Lower Platte South | Drawer #: | 20 |
| County: | Lancaster | County #: | 55 |
| Township: | 10 | Range: | 6 |
| Range letter: | E | Section: | 22 |
| Subsection: | DC | Footage: | 204N 2587W |
| Area permit: | Not Reported | | |
| Acres Irrigated: | 0 | | |
| Pump rate: | 0 | | |
| Diameter: | 0 | | |
| Pump depth: | 0 | | |
| Total depth: | 15 | | |
| Static Level: | 11 | | |
| Pump level: | 0 | | |
| Wedrilic: | 39246 | Owner number: | 40900 |
| Company name: | Whitehead Oil Company | | |
| Citystzip: | Lincoln, NE 68503 | | |
| Address1: | 2537 Randolph Street Box 30211 | | |
| Address2: | Mark Whitehead | | |
| File date: | Not Reported | Completed month: | 11 |
| Cmpld day: | 25 | Cmpld year: | 1986 |
| Last chg date: | Not Reported | Date Abandoned: | 0 |
| Latdd: | 40.814281 | | |
| Longdd: | -96.729685 | | |
| Calcgps: | -1 | | |

---

**AF205**
**West**
**1/2 - 1 Mile**
**Lower**

**NE WELLS** **NE3000000055000**

| | | | |
|---|---|---|---|
| Old Id : | 0 | Well Id: | 157370 |
| Regnum: | G-126588B | Num Replacements: | 0 |
| Status: | Active | Use: | Monitoring (Ground Water Quality) |
| District: | Lower Platte South | Drawer #: | 20 |
| County: | Lancaster | County #: | 55 |
| Township: | 10 | Range: | 6 |
| Range letter: | E | Section: | 22 |
| Subsection: | CD | Footage: | 130N 2634W |
| Area permit: | Not Reported | | |
| Acres Irrigated: | 0 | | |

| | | | |
|---|---|---|---|
| Pump rate: | 0 | | |
| Diameter: | 0 | | |
| Pump depth: | 0 | | |
| Total depth: | 16.5 | | |
| Static Level: | 8.30000019073 | | |
| Pump level: | 0 | | |
| Wedrilic: | 39395 | Owner number: | 40900 |
| Company name: | Whitehead Oil Company | | |
| Citystzip: | Lincoln, NE 68503 | | |
| Address1: | 2537 Randolph Street Box 30211 | | |
| Address2: | Mark Whitehead | | |
| File date: | Not Reported | Completed month: | 7 |
| Cmpld day: | 7 | Cmpld year: | 2003 |
| Last chg date: | Not Reported | Date Abandoned: | 0 |
| Latdd: | 40.814078 | | |
| Longdd: | -96.729851 | | |
| Calcgps: | -1 | | |

---

**AE206**
**WSW**
**1/2 - 1 Mile**
**Lower**

**NE WELLS** **NE3000000054458**

| | | | |
|---|---|---|---|
| Old Id : | 0 | Well Id: | 148733 |
| Regnum: | G-120705R | Num Replacements: | 0 |
| Status: | Active | Use: | Monitoring (Ground Water Quality) |
| District: | Lower Platte South | Drawer #: | 20 |
| County: | Lancaster | County #: | 55 |
| Township: | 10 | Range: | 6 |
| Range letter: | E | Section: | 27 |
| Subsection: | AB | Footage: | 1090S 2389W |
| Area permit: | Not Reported | | |
| Acres Irrigated: | 0 | | |
| Pump rate: | 0 | | |
| Diameter: | 0 | | |
| Pump depth: | 0 | | |
| Total depth: | 19 | | |
| Static Level: | 0 | | |
| Pump level: | 0 | | |
| Wedrilic: | 89024 | Owner number: | 59127 |
| Company name: | Burlington Northern Santa Fe Railroad | | |
| Citystzip: | Lincoln, NE 68507 | | |
| Address1: | 6600 Burlington Avenue | | |
| Address2: | Not Reported | | |
| File date: | Not Reported | Completed month: | 11 |
| Cmpld day: | 13 | Cmpld year: | 2002 |
| Last chg date: | Not Reported | Date Abandoned: | 0 |
| Latdd: | 40.810729 | | |
| Longdd: | -96.729006 | | |
| Calcgps: | -1 | | |

---

**AF207**
**West**
**1/2 - 1 Mile**
**Lower**

**NE WELLS** **NE3000000054974**

| | | | |
|---|---|---|---|
| Old Id : | 0 | Well Id: | 157369 |
| Regnum: | G-126588A | Num Replacements: | 0 |
| Status: | Abandoned | Use: | Monitoring (Ground Water Quality) |
| District: | Lower Platte South | Drawer #: | 20 |
| County: | Lancaster | County #: | 55 |
| Township: | 10 | Range: | 6 |
| Range letter: | E | Section: | 22 |
| Subsection: | CD | Footage: | 80N 2654W |
| Area permit: | Not Reported | | |
| Acres Irrigated: | 0 | | |
| Pump rate: | 0 | | |
| Diameter: | 0 | | |
| Pump depth: | 0 | | |
| Total depth: | 16.5 | | |
| Static Level: | 9.5 | | |
| Pump level: | 0 | | |
| Wedrilic: | 39395 | Owner number: | 40900 |
| Company name: | Whitehead Oil Company | | |
| Citystzip: | Lincoln, NE 68503 | | |
| Address1: | 2537 Randolph Street Box 30211 | | |
| Address2: | Mark Whitehead | | |
| File date: | Not Reported | Completed month: | 7 |
| Cmpld day: | 7 | Cmpld year: | 2003 |
| Last chg date: | Not Reported | Date Abandoned: | 8/2006 |
| Latdd: | 40.813941 | | |
| Longdd: | -96.729921 | | |
| Calcgps: | -1 | | |

---

**AG208**
**SSE**
**1/2 - 1 Mile**
**Higher**

**NE WELLS** **NE3000000053360**

| | | | |
|---|---|---|---|
| Old Id : | 0 | Well Id: | 167424 |
| Regnum: | G-133568C | Num Replacements: | 0 |
| Status: | Abandoned | Use: | Monitoring (Ground Water Quality) |
| District: | Lower Platte South | Drawer #: | 20 |
| County: | Lancaster | County #: | 55 |
| Township: | 10 | Range: | 6 |
| Range letter: | E | Section: | 26 |
| Subsection: | DD | Footage: | Not Reported |
| Area permit: | Not Reported | | |
| Acres Irrigated: | 0 | | |
| Pump rate: | 0 | | |
| Diameter: | 0 | | |
| Pump depth: | 0 | | |
| Total depth: | 35 | | |
| Static Level: | 30.20000076294 | | |
| Pump level: | 0 | | |
| Wedrilic: | 39246 | Owner number: | 65962 |
| Company name: | Lincoln Public Schools | | |
| Citystzip: | Lincoln, NE 68501 | | |
| Address1: | PO Box 82889 | | |
| Address2: | Not Reported | | |
| File date: | Not Reported | Completed month: | 4 |

| | | | |
|---|---|---|---|
| Cmpld day: | 1 | Cmpld year: | 2005 |
| Last chg date: | Not Reported | Date Abandoned: | 10/2005 |
| Latdd: | 40.8013916667 | | |
| Longdd: | -96.7069444444 | | |
| Calcgps: | 0 | | |

---

**209**
**North**
**1/2 - 1 Mile**
**Lower**

**NE WELLS** **NE3000000056999**

| | | | |
|---|---|---|---|
| Old Id : | 0 | Well Id: | 126032 |
| Regnum: | G-105967C | Num Replacements: | 0 |
| Status: | Abandoned | Use: | Observation (Ground Water Levels) |
| District: | Lower Platte South | Drawer #: | 20 |
| County: | Lancaster | County #: | 55 |
| Township: | 10 | Range: | 6 |
| Range letter: | E | Section: | 14 |
| Subsection: | DC | Footage: | 300N 2200W |
| Area permit: | Not Reported | | |
| Acres Irrigated: | 0 | | |
| Pump rate: | 0 | | |
| Diameter: | 0 | | |
| Pump depth: | 0 | | |
| Total depth: | 30 | | |
| Static Level: | 17 | | |
| Pump level: | 0 | | |
| Wedrilic: | 39349 | Owner number: | 56290 |
| Company name: | Bill Arneson | | |
| Citystzip: | Lincoln, NE 68507 | | |
| Address1: | 5701 North 58 Street | | |
| Address2: | Not Reported | | |
| File date: | Not Reported | Completed month: | 5 |
| Cmpld day: | 15 | Cmpld year: | 2000 |
| Last chg date: | Not Reported | Date Abandoned: | 12/2006 |
| Latdd: | 40.829192 | | |
| Longdd: | -96.709212 | | |
| Calcgps: | -1 | | |

---

**AG210**
**SSE**
**1/2 - 1 Mile**
**Higher**

**NE WELLS** **NE3000000053333**

| | | | |
|---|---|---|---|
| Old Id : | 0 | Well Id: | 167423 |
| Regnum: | G-133568B | Num Replacements: | 0 |
| Status: | Abandoned | Use: | Monitoring (Ground Water Quality) |
| District: | Lower Platte South | Drawer #: | 20 |
| County: | Lancaster | County #: | 55 |
| Township: | 10 | Range: | 6 |
| Range letter: | E | Section: | 26 |
| Subsection: | DD | Footage: | Not Reported |
| Area permit: | Not Reported | | |
| Acres Irrigated: | 0 | | |

| | | | |
|---|---|---|---|
| Pump rate: | 0 | | |
| Diameter: | 0 | | |
| Pump depth: | 0 | | |
| Total depth: | 35 | | |
| Static Level: | 29.20000076294 | | |
| Pump level: | 0 | | |
| Wedrilic: | 39246 | Owner number: | 65962 |
| Company name: | Lincoln Public Schools | | |
| Citystzip: | Lincoln, NE 68501 | | |
| Address1: | PO Box 82889 | | |
| Address2: | Not Reported | | |
| File date: | Not Reported | Completed month: | 4 |
| Cmpld day: | 1 | Cmpld year: | 2005 |
| Last chg date: | Not Reported | Date Abandoned: | 10/2005 |
| Latdd: | 40.8011138889 | | |
| Longdd: | -96.7072222222 | | |
| Calcgps: | 0 | | |

---

**AD211**
**East**
**1/2 - 1 Mile**
**Higher**

**NE WELLS** **NE3000000055104**

| | | | |
|---|---|---|---|
| Old Id : | 0 | Well Id: | 151221 |
| Regnum: | G-122618A | Num Replacements: | 0 |
| Status: | Abandoned | Use: | Monitoring (Ground Water Quality) |
| District: | Lower Platte South | Drawer #: | 20 |
| County: | Lancaster | County #: | 55 |
| Township: | 10 | Range: | 6 |
| Range letter: | E | Section: | 24 |
| Subsection: | CD | Footage: | 320N 2390E |
| Area permit: | Not Reported | | |
| Acres Irrigated: | 0 | | |
| Pump rate: | 0 | | |
| Diameter: | 0 | | |
| Pump depth: | 0 | | |
| Total depth: | 17 | | |
| Static Level: | 6.19999980927 | | |
| Pump level: | 0 | | |
| Wedrilic: | 39325 | Owner number: | 40369 |
| Company name: | Nebraska Department of Environmental Quality | | |
| Citystzip: | Lincoln, NE 68509 | | |
| Address1: | INTERAGENCY | | |
| Address2: | Phil Hargis | | |
| File date: | Not Reported | Completed month: | 7 |
| Cmpld day: | 1 | Cmpld year: | 2003 |
| Last chg date: | Not Reported | Date Abandoned: | 3/2004 |
| Latdd: | 40.814492 | | |
| Longdd: | -96.692565 | | |
| Calcgps: | -1 | | |

---

**AG212**
**SSE**
**1/2 - 1 Mile**
**Higher**

**NE WELLS** **NE3000000053332**

| | | | |
|---|---|---|---|
| Old Id : | 0 | Well Id: | 167422 |
| Regnum: | G-133568A | Num Replacements: | 0 |
| Status: | Abandoned | Use: | Monitoring (Ground Water Quality) |
| District: | Lower Platte South | Drawer #: | 20 |
| County: | Lancaster | County #: | 55 |
| Township: | 10 | Range: | 6 |
| Range letter: | E | Section: | 26 |
| Subsection: | DD | Footage: | Not Reported |
| Area permit: | Not Reported | | |
| Acres Irrigated: | 0 | | |
| Pump rate: | 0 | | |
| Diameter: | 0 | | |
| Pump depth: | 0 | | |
| Total depth: | 36.29999923706 | | |
| Static Level: | 29 | | |
| Pump level: | 0 | | |
| Wedrilic: | 39246 | Owner number: | 65962 |
| Company name: | Lincoln Public Schools | | |
| Citystzip: | Lincoln, NE 68501 | | |
| Address1: | PO Box 82889 | | |
| Address2: | Not Reported | | |
| File date: | Not Reported | Completed month: | 3 |
| Cmpld day: | 31 | Cmpld year: | 2005 |
| Last chg date: | Not Reported | Date Abandoned: | 10/2005 |
| Latdd: | 40.8011111111 | | |
| Longdd: | -96.7069472222 | | |
| Calcgps: | 0 | | |

---

**AF213**
**West**
**1/2 - 1 Mile**
**Lower**

**NE WELLS** **NE3000000055042**

| | | | |
|---|---|---|---|
| Old Id : | 0 | Well Id: | 87536 |
| Regnum: | G-078874 | Num Replacements: | 0 |
| Status: | Abandoned | Use: | Monitoring (Ground Water Quality) |
| District: | Lower Platte South | Drawer #: | 20 |
| County: | Lancaster | County #: | 55 |
| Township: | 10 | Range: | 6 |
| Range letter: | E | Section: | 22 |
| Subsection: | CD | Footage: | 201N 2587E |
| Area permit: | Not Reported | | |
| Acres Irrigated: | 0 | | |
| Pump rate: | 0 | | |
| Diameter: | 0 | | |
| Pump depth: | 0 | | |
| Total depth: | 25 | | |
| Static Level: | 11 | | |
| Pump level: | 0 | | |
| Wedrilic: | 39246 | Owner number: | 40900 |
| Company name: | Whitehead Oil Company | | |
| Citystzip: | Lincoln, NE 68503 | | |
| Address1: | 2537 Randolph Street Box 30211 | | |
| Address2: | Mark Whitehead | | |
| File date: | Not Reported | Completed month: | 11 |

| | | | |
|---|---|---|---|
| Cmpld day: | 20 | Cmpld year: | 1987 |
| Last chg date: | Not Reported | Date Abandoned: | 8/2006 |
| Latdd: | 40.814274 | | |
| Longdd: | -96.730442 | | |
| Calcgps: | -1 | | |

# GEOCHECK® - PHYSICAL SETTING SOURCE MAP FINDINGS
# RADON

**AREA RADON INFORMATION**

State Database: NE Radon

Radon Test Results

| City | Zip | Total Sites | Reading | Max | # Sites>4 pCi/L | # Sites>10 pCi/L | # Sites>20 pCi/L |
|---|---|---|---|---|---|---|---|
| LINCOLN | 68508 | 15 | 3.2 | 15.9 | 4 | 1 | 0 |

State Database: NE Radon

Radon Test Results

| County | Total Sites | Reading | Max | # Sites>4 pCi/L | # Sites>10 pCi/L | # Sites>20 pCi/L |
|---|---|---|---|---|---|---|
| LANCASTER | 1586 | 6.9 | 96.4 | 1046 | 310 | 49 |

Federal EPA Radon Zone for LANCASTER County: 1

Note: Zone 1 indoor average level > 4 pCi/L.
: Zone 2 indoor average level >= 2 pCi/L and <= 4 pCi/L.
: Zone 3 indoor average level < 2 pCi/L.

---

Federal Area Radon Information for LANCASTER COUNTY, NE

Number of sites tested: 68

| Area | Average Activity | % <4 pCi/L | % 4-20 pCi/L | % >20 pCi/L |
|---|---|---|---|---|
| Living Area - 1st Floor | 3.400 pCi/L | 57% | 43% | 0% |
| Living Area - 2nd Floor | Not Reported | Not Reported | Not Reported | Not Reported |
| Basement | 6.171 pCi/L | 26% | 74% | 0% |

# PHYSICAL SETTING SOURCE RECORDS SEARCHED

## TOPOGRAPHIC INFORMATION

USGS 7.5' Digital Elevation Model (DEM)
Source: United States Geologic Survey
EDR acquired the USGS 7.5' Digital Elevation Model in 2002 and updated it in 2006. The 7.5 minute DEM corresponds to the USGS 1:24,000- and 1:25,000-scale topographic quadrangle maps. The DEM provides elevation data with consistent elevation units and projection.

Scanned Digital USGS 7.5' Topographic Map (DRG)
Source: United States Geologic Survey
A digital raster graphic (DRG) is a scanned image of a U.S. Geological Survey topographic map. The map images are made by scanning published paper maps on high-resolution scanners. The raster image is georeferenced and fit to the Universal Transverse Mercator (UTM) projection.

## HYDROLOGIC INFORMATION

Flood Zone Data: This data, available in select counties across the country, was obtained by EDR in 1999 from the Federal Emergency Management Agency (FEMA). Data depicts 100-year and 500-year flood zones as defined by FEMA.

NWI: National Wetlands Inventory. This data, available in select counties across the country, was obtained by EDR in 2002 and 2005 from the U.S. Fish and Wildlife Service.

State Wetlands Data: National Wetlands Inventory
Source: Department of Natural Resources
Telephone: 402-471-2363

## HYDROGEOLOGIC INFORMATION

AQUIFLOW[R] Information System
Source: EDR proprietary database of groundwater flow information
EDR has developed the AQUIFLOW Information System (AIS) to provide data on the general direction of groundwater flow at specific points. EDR has reviewed reports submitted to regulatory authorities at select sites and has extracted the date of the report, hydrogeologically determined groundwater flow direction and depth to water table information.

## GEOLOGIC INFORMATION

Geologic Age and Rock Stratigraphic Unit
Source: P.G. Schruben, R.E. Arndt and W.J. Bawiec, Geology of the Conterminous U.S. at 1:2,500,000 Scale - A digital representation of the 1974 P.B. King and H.M. Beikman Map, USGS Digital Data Series DDS - 11 (1994).

STATSGO: State Soil Geographic Database
Source: Department of Agriculture, Natural Resources Conservation Services
The U.S. Department of Agriculture's (USDA) Natural Resources Conservation Service (NRCS) leads the national Conservation Soil Survey (NCSS) and is responsible for collecting, storing, maintaining and distributing soil survey information for privately owned lands in the United States. A soil map in a soil survey is a representation of soil patterns in a landscape. Soil maps for STATSGO are compiled by generalizing more detailed (SSURGO) soil survey maps.

SSURGO: Soil Survey Geographic Database
Source: Department of Agriculture, Natural Resources Conservation Services (NRCS)
Telephone: 800-672-5559
SSURGO is the most detailed level of mapping done by the Natural Resources Conservation Services, mapping scales generally range from 1:12,000 to 1:63,360. Field mapping methods using national standards are used to construct the soil maps in the Soil Survey Geographic (SSURGO) database. SSURGO digitizing duplicates the original soil survey maps. This level of mapping is designed for use by landowners, townships and county natural resource planning and management.

# PHYSICAL SETTING SOURCE RECORDS SEARCHED

## LOCAL / REGIONAL WATER AGENCY RECORDS

FEDERAL WATER WELLS

PWS: Public Water Systems
Source: EPA/Office of Drinking Water
Telephone: 202-564-3750
Public Water System data from the Federal Reporting Data System. A PWS is any water system which provides water to at least 25 people for at least 60 days annually. PWSs provide water from wells, rivers and other sources.

PWS ENF: Public Water Systems Violation and Enforcement Data
Source: EPA/Office of Drinking Water
Telephone: 202-564-3750
Violation and Enforcement data for Public Water Systems from the Safe Drinking Water Information System (SDWIS) after August 1995. Prior to August 1995, the data came from the Federal Reporting Data System (FRDS).

USGS Water Wells: USGS National Water Inventory System (NWIS)
This database contains descriptive information on sites where the USGS collects or has collected data on surface water and/or groundwater. The groundwater data includes information on wells, springs, and other sources of groundwater.

STATE RECORDS

Registered Groundwater Wells Database
Source: Department of Natural Resources
Telephone: 402-471-2363
Water use types include Aquaculture, Commercial/Industrial, Domestic, Ground Heat Exchanger, Heat Pump (Ground Water Source), Irrigation, Injection, Observation (Ground Water Levels); Other - Lake Supply, Fountain, Geothermal, Wildlife, Wetlands, Recreation, Plant and Lagoon, Sprinkler, Test, Vapor Monitoring; Public Water Supply with Spacing Protection, Monitoring (Ground Water Quality), Recovery, Livestock, Geothermal, Public Water Supply without Spacing Protection, Dewatering (Over 90 Days).

## OTHER STATE DATABASE INFORMATION

RADON

State Database: NE Radon
Source: Department of Environmental Quality
Telephone: 402-471-0594
Summary of Radon Data

Area Radon Information
Source: USGS
Telephone: 703-356-4020
The National Radon Database has been developed by the U.S. Environmental Protection Agency (USEPA) and is a compilation of the EPA/State Residential Radon Survey and the National Residential Radon Survey. The study covers the years 1986 - 1992. Where necessary data has been supplemented by information collected at private sources such as universities and research institutions.

EPA Radon Zones
Source: EPA
Telephone: 703-356-4020
Sections 307 & 309 of IRAA directed EPA to list and identify areas of U.S. with the potential for elevated indoor radon levels.

OTHER

Airport Landing Facilities: Private and public use landing facilities
Source: Federal Aviation Administration, 800-457-6656

Epicenters: World earthquake epicenters, Richter 5 or greater
Source: Department of Commerce, National Oceanic and Atmospheric Administration

# PHYSICAL SETTING SOURCE RECORDS SEARCHED

**STREET AND ADDRESS INFORMATION**

© 2009 Tele Atlas North America, Inc. All rights reserved. This material is proprietary and the subject of copyright protection and other intellectual property rights owned by or licensed to Tele Atlas North America, Inc. The use of this material is subject to the terms of a license agreement. You will be held liable for any unauthorized copying or disclosure of this material.

# APPENDIX I

# NDEQ SITE RECORDS

# APPENDIX J

# ASSESSOR AND ENVIRONMENTAL PROFESSIONAL RESUMES

**JOEL R. HARVESTER**
***Environmental Scientist***

## SPECIALTIES

- Targeted Brownfields Assessments
- Removal Site Evaluations
- CERCLA Site Assessments

## EDUCATION

- B.A., Environmental Studies, University of Kansas, Lawrence, Kansas
- B.A., Fine Arts, University of Kansas, Lawrence, Kansas

## RELEVANT EXPERIENCE

Mr. Harvester serves as an Environmental Scientist for Seagull Environmental Technologies, Inc. Under the EPA Region 7 mini-Superfund Technical Assessment and Response Team (mini-START) contract, Mr. Harvester has managed several Targeted Brownfields Assessment (TBA) projects in Nebraska. Those TBAs have involved completing Phase I and Phase II Environmental Site Assessments (ESA). For those projects, he conducted background research and interviewed involved parties to identify potential contamination at the sites. TBAs are conducted at properties that are abandoned, idled, or otherwise unused, where redevelopment and/or expansion has been complicated by environmental contamination that is either real or perceived. Brownfields sites may also represent an economic or social threat, since they prevent development and therefore stifle local economies.

Mr. Harvester has also developed Quality Assurance Project Pans (QAPP) for submittal to EPA to document planning, implementation, and assessment procedures for field projects. These QAPPs have documented all site-specific quality assurance and quality control activities required to meet the data quality objectives.

In addition, Mr. Harvester has experience as a Geographic Information System (GIS) Technician and Field Assistant for the Kansas Biological Survey (KBS), and a Research Associate for the Great Basin Institute. As a GIS Technician, Mr. Harvester was responsible for mapping the Tallgrass Prairie in Strong City, Kansas, and the Homestead National Monument in Beatrice, Nebraska. He also mapped parts of the Gila River in New Mexico for the National Audubon Society. While a member of the KBS Applied Science and Technologies for Reservoir Assessment (ASTRA) Team, he generated figures for several reservoirs throughout Kansas. As a Field Assistant, Mr. Harvester participated in a 5-year prairie regeneration study and multiple sediment surveys throughout Kansas. He was responsible for species recognition and stem counts of over 50 types of prairie plants, as well as operating a sediment boring machine for sediment sample collection. As a Research Associate, Mr. Harvester was involved in a 25-year study of the threatened Desert Tortoise (*Gopherus agassizii*) population and their migration patterns. He was responsible for species identification, recording information for statistical evaluation, and tagging actrivities.

## EMPLOYMENT HISTORY

Seagull Environmental Technologies, Inc., Overland Park, Kansas, Environmental Scientist, September 2009 to Present.
Great Basin Institute, Las Vegas, Nevada, Research Associate, March 2009 to June 2009.
Kansas Biological Survey, Lawrence, Kansas, GIS Technician and Field Assistant, March 2008 to January 2009.

## TRAINING

40-Hour Hazardous Waste Operations Training, Overland Park, Kansas, 2009
CPR and First Aid Certification, Kansas City, Kansas, 2009
Wilderness First Aid Certification, Las Vegas, Nevada, 2009

**JEFFREY E. PRITCHARD**
***Senior Environmental Scientist***

## SPECIALTIES

- CERCLA/OPA/Counter-terrorism Emergency Responses
- Removal Site Evaluations
- CERCLA Site Assessments
- Targeted Brownfields Assessments
- Removal Actions
- Enforcement Support
- Field Screening
- Air Monitoring
- SPCC Plan Review/Inspections

## EDUCATION

- B.G.S., Environmental Studies, University of Kansas, Lawrence, Kansas

## PROFESSIONAL CERTIFICATIONS

- Certified Hazardous Materials Manager – Master Level
- NIOSH 582 Certified Microscopist
- AHERA Asbestos Inspector
- Licensed Well Driller Contractor, Missouri and Iowa

## RELEVANT EXPERIENCE

Mr. Pritchard has over 12 years of experience in emergency response and environmental site assessment and cleanup activities. Mr. Pritchard has been with Seagull Environmental Technologies, Inc., for more than 8 years, where he has served as a staff Environmental Scientist and Project Manager. During his tenure with the company, he has effectively proven his ability to maintain strong customer relationships, efficiently use corporate resources, and successfully manage multi-disciplinary teams, as required to meet contractual and project obligations. He has successfully managed over 85 task orders under the United States Environmental Protection Agency (EPA) Region 7 Superfund Technical Assessment and Response Team (START) contracts (START I, II, and III, from 1999 to present), EPA Region 7 Technical Assistance (TA) contract (from 2001 to 2005), and EPA Mini-START contact (2009 to present). Mr. Pritchard currently serves as the Deputy Readiness Coordinator for the EPA Region 7 START III contract and as the Site Assessment Manager for the EPA Region 7 Mini-START contract. Mr. Pritchard has managed or participated in over 175 site assessments, 65 emergency responses, and 40 removal actions. He has prepared budget estimates; project cost tracking summaries; quality assurance project plans (QAPP); and reports for emergency responses, Removal Site Evaluations (RSE), Pre-Comprehensive Environmental Response, Compensation, and Liability Information System (Pre-CERCLIS) screening assessments, Preliminary Assessments (PA), Site Inspections (SI), Integrated Site Assessments (ISA),

Expanded Site Inspections (ESI), Targeted Brownfields Assessments (TBA), and Spill Prevention, Control, and Countermeasures (SPCC) inspections.

Mr. Pritchard has extensive knowledge and experience with direct-push technology, which he has applied at numerous EPA and private sector projects. Furthermore, Mr. Pritchard has conducted training on direct-push technology to clients. Mr. Pritchard is also a certified asbestos inspector and trained microscopist. The experiences gained from working with various federal, state, and local agencies, along with private sectors, have not only provided Mr. Pritchard with knowledge of relevant and applicable environmental laws, protocols, and standard operating procedures (SOP), but also the skill set associated with community involvement.

Before joining Seagull, Mr. Pritchard was a project manager for the EPA Region 7 START 1 contract from 1999 to 2000. From 1998 to 1999, Mr. Pritchard was the environmental coordinator for a private water utility company, where his duties involved establishing a sampling and analysis program to ensure federal and state compliance for the company's 100-plus water systems.

**Emergency Response**

Mr. Pritchard has participated in over 65 emergency responses in the last 10 years. For those responses, he has assessed multiple situations that have included: counter-terrorism incidents, natural disasters, explosive chemicals, toxic air releases, oil spills, abandoned containers, tire fires, mercury spills, and illegal chemical storage and distribution activities.

In 2007, Mr. Pritchard responded to chemical plant fires in Kansas City, Missouri, and Des Moines, Iowa. Mr. Pritchard coordinated response activities with state and federal emergency responders. Response activities included the collection of real-time air quality data and multi-media samples. Sample results were used to evaluate contaminant exposure levels and the necessity for follow up cleanup activities.

In 2002, Mr. Pritchard responded to a tire fire in Nebraska City, Nebraska, where four grain silos containing recycled rubber tires had caught fire and exploded. During the two-week response, Mr. Pritchard was responsible for documenting site conditions, conducting air sampling and real-time air monitoring, and coordinating the containment, sampling, and disposal of oil and wastewater generated from the ongoing fire-fighting efforts. In addition, Mr. Pritchard corresponded with regulatory authorities from the State of Nebraska and the United States Army Corps of Engineers to ensure compliance with all applicable laws and regulations.

In 2001, he responded to a recycling facility in Macy, Nebraska, where 200 drums and containers had been abandoned. Mr. Pritchard conducted an entry in Level B personal protective equipment (PPE) to inventory and sample the abandoned containers. He performed hazard classification field screening, determined appropriate waste streams, and collected additional samples for waste disposal profiling. The data generated from the response was used to assist EPA and local officials with coordinating proper disposal of the containers.

At the Creighton Chemical site, Mr. Pritchard led emergency response activities to assess numerous containers of degraded cyanide and other poisons formerly used for wildlife and pest control. Mr. Pritchard conducted sampling activities in Level B PPE, air monitoring, field screening of materials using a HazMat ID portable Fourier Transform Infrared (FTIR) spectrometer, and packaging of segregated waste streams for proper disposal.

In 2004, Mr. Pritchard conducted emergency response activities at the Omaha Fireworks site, where 200 pounds of explosive materials were discovered. Mr. Pritchard assisted authorities from EPA; the Bureau of Alcohol, Tobacco, and Firearms (ATF); and the Omaha Sheriff's Department with identifying and segregating compatible chemicals and materials for safe transport and cost-effective disposal.

Since 2000, Mr. Pritchard has responded to more than 30 spills of elemental mercury. Those spills have occurred at residences, schools, hospitals, and commercial businesses. At those sites, Mr. Pritchard performed real-time air monitoring and air sampling to confirm cleanup goals had been achieved, and conducted oversight of cleanup activities to ensure the proper removal of mercury-contaminated materials.

**Site Assessments**

CERCLA Site Assessments and Removal Site Evaluations

Mr. Pritchard has participated in a wide variety of site assessment activities that have involved the following types of contaminants: fumigants, solvents, wood treatment byproducts, chemical warfare agents, metals, pesticides, herbicides, perchlorate, and wastes derived from Former Manufactured Gas Plants (FMGP).

Mr. Pritchard has managed on-going site assessment activities at the West Highway 6 and Highway 281 site in Hastings, Nebraska. Mr. Pritchard manages a project team that collects quarterly groundwater samples from a network of 30 monitoring wells and monthly collection of samples from the site's soil vapor extraction (SVE) system and groundwater treatment system. Sample data is compiled and evaluated to determine the need for additional assessment work.

Mr. Pritchard managed site assessment, demolition, and removal of entire city blocks (including existing buildings and structures) as part of the City of Kansas City, Missouri, KC Live Project. Management responsibilities included assessment of environmental media, quantification of contamination as well as the coordination of demolition activities and proper disposal of contaminated subsurface soils/media. In addition, on-site project management duties involved oversight of the complete interior gutting and asbestos/mold abatement of a historic downtown theater for future renovation.

Mr. Pritchard managed removal reassessment activities at the Ogallala Groundwater OU2 site. Mr. Pritchard led site activities to reassess a potential source area, which involved the collection of subsurface soil samples to delineate the vertical and horizontal extent of tetrachloroethene-contaminated soil. Analytical results were incorporated into a remedial evaluation report to assist with determining future cleanup activities.

In 2002, Mr. Pritchard led a project team that assessed more than 100 former wood treatment facilities in Missouri. The team evaluated historical information to identify the former sites. Once identified, field team members conducted site visits where information was collected to document current site conditions and potential contamination of environmental media.

Mr. Pritchard managed the Clarke County Pesticide site, where over 250 containers of banned pesticides and herbicides were suspected to have been buried. He conducted sampling of soil, surface water, and groundwater, and coordinated a geotechnical survey to locate the buried materials.

Mr. Pritchard has conducted PA/SIs at numerous Formerly Used Defense Sites (FUDS) in EPA Region 7, including Schilling Atlas sites, Forbes Atlas sites, Lincoln Atlas sites, Garden City Army Airfield, and Ainsworth Army Airfield. At those sites, he managed field teams that collected thousands of multi-media samples (soil, groundwater, surface water, sediment, and air) to provide data necessary for Hazard Ranking System (HRS) scoring.

At the Albert City SBA site in Albert City, Iowa, Mr. Pritchard led field activities that involved sampling drinking water wells, monitoring wells, storm sewers, soil, and indoor air for volatile organic compounds (VOC). The data were incorporated into a RSE report to assist EPA with evaluating the need for further Superfund response at the site.

At numerous START sites across EPA Region 7, Mr. Pritchard has conducted sampling of ambient air, indoor air, and soil gas to evaluate potential threats to human health from vapor intrusion via contaminated soil and groundwater.

Targeted Brownfields Assessments

Under the EPA Region 7 START, TA, and Mini-START contracts, Mr. Pritchard has managed or participated in over 30 TBAs (including Phase I and Phase II Environmental Site Assessments [ESA] and Brownfields Inventory Assessments), including the Lakeside Salvage site, American Recycling site, Bonne Terre Mining site, and Waterloo Dry Cleaner site. In 2004, Mr. Pritchard managed a TBA at the Springfield FMGP site, where multi-media samples were collected to assess contamination associated with the former FMGP, which operated at three separate locations. The site involved coordination with federal, state, and local officials, as well as private entities.

**Removal Actions**

Mr. Pritchard was the project manager at the Prime Western Smelter site in Gas, Kansas, where 100,000 cubic yards of lead-contaminated soil was removed. Mr. Pritchard led a field team that characterized the 100-acre site for lead-contaminated soil using a Niton x-ray fluorescence (XRF) spectrometer. During the removal activities, Mr. Pritchard coordinated excavation activities, conducted air sampling to ensure the public was not exposed to fugitive releases of lead-contaminated dust, and verified the achievement of cleanup goals following excavation.

In Omaha, Nebraska, Mr. Pritchard managed the Former Lorenz Chemical site, which included a RSE and subsequent removal action. During the RSE, Mr. Pritchard utilized direct-push technology to delineate the vertical and horizontal extent of contaminated soil. Based on those results, 4,000 tons of pesticide-contaminated soil was excavated during a subsequent removal action. During the removal activities, he operated six high-volume PS-1 air samplers around the site perimeter to assess threats to human health and the environment posed by the removal activities. In addition, Mr. Pritchard monitored the work of site contractors to ensure cost effectiveness, timeliness, and compliance with contract specifications.

In Carthage, Missouri, he managed the Show Me Chrome site, where 3,000 gallons of plating-related wastes were removed for proper disposal. Mr. Pritchard characterized the plating wastes and conducted oversight on the safe and proper removal of the wastes for transfer to a disposal facility.

At the lead-contaminated Lohman Property site in Peoria, Kansas, he compiled subsurface sampling data based on Niton XRF screening for lead in soils. The data were used to plan for the removal of 1,000 tons of lead-contaminated soil from the site.

Mr. Pritchard managed the Ava Chlordane site, where chlordane had been sprayed in an occupied duplex residence. He collected air and dust/wipe samples from the residence to evaluate threats posed to the residents. Sampling data were also utilized to assist EPA with establishing cleanup levels. Removal activities involved a complete interior cleaning and encapsulation of the residence, followed by air sampling to confirm achievement of the cleanup levels.

Mr. Pritchard managed the removal of mercury-contaminated material from several residences in Missouri Valley, Iowa, where over 10 pounds of elemental mercury had been spilled. His responsibilities included documentation of the cleanup activities, which involved the removal of carpet, flooring, wood decking, concrete, and personal items. In addition, Mr. Pritchard collected samples of the waste streams for evaluating disposal options.

**Preparedness and Prevention**

Homeland Security

Mr. Pritchard has been trained on numerous issues associated with large-scale Homeland Security-related incidents, including counter-terrorism. He has received extensive training for response to incidents involving nuclear, biological, and chemical warfare agents. In addition, Mr. Pritchard has received advanced-level training on the Incident Command System (ICS).

Mr. Pritchard has been a participant in several EPA-sponsored exercises involving emergency responses to chemical, biological, and radiological incidents. In 2004, at the large-scale EPA Region 7 exercise entitled "Ruby Slippers", Mr. Pritchard was a hazardous materials expert on a field team comprised of EPA radiation personnel. He was tasked to identify hazardous materials, particularly those presenting a radiation threat, which could endanger human health and the environment. Mr. Pritchard utilized real-time air monitoring equipment and a personal data assistant (PDA) to record air monitoring results and transfer the information to the Command Post to enable rapid display of the data.

Mr. Pritchard was a member of the exercise development team that created and implemented a 3-day exercise to evaluate the state of Missouri's response capabilities to a catastrophic earthquake. Mr. Pritchard developed exercise documents including player handbooks and the exercise plan. In addition, Mr. Pritchard served as a controller/evaluator for the functional exercise. Lessons and insight gathered from the exercise were compiled in an after action report to be used to facilitate change/improvement in the state's response strategies/capabilities.

**Other Technical Support**

Federal Disaster Support

In 2008, Mr. Pritchard managed START field teams that responded to large-scale natural disasters in Iowa. START assistance was provided to EPA at the Parkersburg Tornado site and the Iowa Flooding Event. In particular, Mr. Pritchard managed START field teams that conducted daily air sampling and monitoring for asbestos and particulates in six Iowa cities that were impacted by the natural disasters.

In 2007, Mr. Pritchard led EPA Region 7 START contractors in response to an EF-5 tornado that destroyed Greensburg, Kansas. Mr. Pritchard led a multi-disciplinary team of emergency responders and technical support personnel that provided services to local, state, and federal entities. Initial response activities included, but were not limited to, conducting air monitoring throughout the City and providing technical assistance and oversight during the response to releases and potential releases of hazardous materials. In response to the tornado-related damage and the recovery assistance required, FEMA tasked EPA with an ESF-10 mission assignment. Mr. Pritchard managed the ESF-10 mission assignment activities that addressed recovery and proper handling/disposal of HHW and white goods, assessment and removal of PCB-contaminated media related to tornado-damaged electrical transformers (including characterization of damaged transformers), and collection of multi-media samples (as needed) to ensure protection of human health and the environment. Specific ESF-10 site activities included collection of soil samples from staging and disposal areas prior to their use for cleanup activities to determine baseline concentrations; real-time air monitoring for particulates and other contaminants; air sampling for site-related contaminants (asbestos, metals, and PAHs); and collection of bulk samples from structural and demolition debris for asbestos analysis to determine safe demolition techniques. Additional ESF-10 activities included an assessment of the City's power grid to identify and characterize transformer oil spills at areas potentially contaminated with PCBs, excavation of PCB-contaminated soil associated with those spills, and characterization of the recovered transformers to determine disposal/recycling options.

In 2006, Mr. Pritchard supported EPA Region 4 in the response to Hurricane Katrina. In the hurricane-devastated areas of coastal Mississippi, Mr. Pritchard conducted reconnaissance of flooded areas for hazardous materials. He identified "orphan" containers of hazardous materials and monitored retrieval of the materials to central staging areas for characterization.

Spill Prevention, Control, and Countermeasure Inspections

Mr. Pritchard was the project manager for START field teams that assisted EPA in conducting SPCC inspections of facilities and plans. His responsibilities were to correspond with EPA to determine the level of effort needed to complete the required inspections over a short time period, coordinate field teams, provide equipment and supplies necessary to fulfill inspection requirements, and complete post-inspection reports.

Air Quality Studies

Mr. Pritchard has conducted ambient air monitoring and sampling at numerous hazardous waste sites involved with removal activities and site assessment investigations. For the Region 7 START contract, Mr. Pritchard has been responsible for the maintenance and calibration of PS-1 high-volume samplers and low-

volume personal sampling pumps. In addition, Mr. Pritchard has developed air monitoring and sampling work plans and trained START members on proper procedures for conducting air quality investigations.

**EMPLOYMENT HISTORY**

Seagull Environmental Technologies, Inc., Overland Park, Kansas, Environmental Scientist, 2001 to Present.
Ecology and Environment, Inc., Overland Park, Kansas, Environmental Scientist, 1999 to 2001.
U.S. Utilities, Inc., Valdosta, Georgia and Columbia, South Carolina, Environmental Coordinator, 1998 to 1999.
Environmental Specialist, Douglas, Georgia, Environmental Scientist, 1997 to 1998.

**TRAINING**

40-Hour Hazardous Waste Operations Training, Buffalo, New York, 1999
8-Hour Refresher Training, Overland Park, Kansas, Annually from 1999 to Present
Regional Hazardous Material Transportation (DOT), Buffalo, New York, 1999
Incident Command Level Training for Nuclear, Biological, and Chemical Emergency Responder, Kansas City, Kansas, 2001
EPA Advance Radiation Response Training, Kansas City, Kansas, 2004
SCBA Operation and Maintenance Training, Lenexa, Kansas, 2002
ER/CT Response Training, Lenexa, Kansas, 2004
Field Documentation Training, Lenexa, Kansas, 2004
Niton Spectrometer Analyzer Radiation Safety Training, Kansas City, Kansas, 2004
Field Screening Technologies, Lenexa, Kansas, 2004
Level A Personal Protective Equipment Response, Lenexa, Kansas, 2001
Clandestine Methamphetamine Laboratory Response Training, Ames, Iowa, 2001
Confined Space Entry and Rescue Training Course, Lenexa, Kansas, 2001
Freshwater Oil Spill Symposium, New Orleans, Louisiana, 2004
SENSIR HazMatID, Overland Park, Kansas, 2004
Air Monitoring for Hazardous Materials, Ft. Leavenworth, Kansas, 2003
Incident Command System, Basic I-200 for Federal Disaster Workers, Lenexa, Kansas, 2004
Incident Command System, I-300, Duluth, Georgia, 2005
Scribe Database Training, Lenexa, Kansas, 2004
Hazard Ranking System Training, Kansas City, Kansas, 2005
NIOSH 582 Microscopy, Lawrence, Kansas, 2006
AHERA Asbestos Inspector Training, Lawrence, Kansas, 2006
Incident Command System, I-400, Kansas City, Missouri, 2008