Federal Emergency Management Agency

Washington, D.C. 20472

February 6, 2014

CERTIFIED MAIL
RETURN RECEIPT REQUESTED

The Honorable Chris Beutler
Mayor, City of Lincoln
555 South 10th Street, Suite 301
Lincoln, NE 68508

IN REPLY REFER TO:

Case No.:	13-07-1915P
Community Name:	City Of Lincoln, NE
Community No.:	315273
Effective Date of This Revision:	June 27, 2014

Dear Mayor Beutler:

The Flood Insurance Study Report and Flood Insurance Rate Map for your community have been revised by this Letter of Map Revision (LOMR). Please use the enclosed annotated map panel(s) revised by this LOMR for floodplain management purposes and for all flood insurance policies and renewals issued in your community.

Additional documents are enclosed which provide information regarding this LOMR. Please see the List of Enclosures below to determine which documents are included. Other attachments specific to this request may be included as referenced in the Determination Document. If you have any questions regarding floodplain management regulations for your community or the National Flood Insurance Program (NFIP) in general, please contact the Consultation Coordination Officer for your community. If you have any technical questions regarding this LOMR, please contact the Director, Mitigation Division of the Department of Homeland Security's Federal Emergency Management Agency (FEMA) in Kansas City, Missouri, at (816) 283-7004, or the FEMA Map Information eXchange toll free at 1-877-336-2627 (1-877-FEMA MAP). Additional information about the NFIP is available on our website at http://www.fema.gov/business/nfip.

Sincerely,

Luis Rodriguez, P.E., Chief
Engineering Management Branch
Federal Insurance and Mitigation Administration

List of Enclosures:

- Letter of Map Revision Determination Document
- Annotated Flood Insurance Rate Map
- Annotated Flood Insurance Study Report

Cc: Mr. Terry Kathe

Mr. Bill Jones, CFM

Mr. Jared L. Nelson, P.E.

Mr. Carter M. Hubbard, P.E., CFM

Federal Emergency Management Agency

Washington, D.C. 20472

LETTER OF MAP REVISION DETERMINATION DOCUMENT

COMMUNITY AND REVISION INFORMATION		PROJECT DESCRIPTION	BASIS OF REQUEST
COMMUNITY	City Of Lincoln Lancaster County Nebraska	BRIDGE CHANNELIZATION CULVERT	FLOODWAY HYDRAULIC ANALYSIS HYDROLOGIC ANALYSIS NEW TOPOGRAPHIC DATA
	COMMUNITY NO.: 315273		
IDENTIFIER	Upper Antelope Creek Flood Control Project	APPROXIMATE LATITUDE & LONGITUDE: 40.834, -96.700 SOURCE: USGS QUADRANGLE DATUM: NAD 83	

ANNOTATED MAPPING ENCLOSURES			ANNOTATED STUDY ENCLOSURES
TYPE: FIRM*	NO.: 31109C0305F	DATE: February 18, 2011	DATE OF EFFECTIVE FLOOD INSURANCE STUDY: April 16, 2013
TYPE: FIRM	NO.: 31109C0315F	DATE: February 18, 2011	PROFILE(S): 01P-05P
TYPE: FIRM	NO.: 31109C0316F	DATE: February 18, 2011	FLOODWAY DATA TABLE: 6
TYPE: FIRM	NO.: 31109C0317F	DATE: February 18, 2011	SUMMARY OF DISCHARGES TABLE: 4
TYPE: FIRM	NO.: 31109C0319F	DATE: February 18, 2011	

Enclosures reflect changes to flooding sources affected by this revision.
* FIRM - Flood Insurance Rate Map

FLOODING SOURCE & REVISED REACHES

Antelope Creek - From the confluence with Salt Creek to just downstream of Holmes Lake Dam

SUMMARY OF REVISIONS

Flooding Source	Effective Flooding	Revised Flooding	Increases	Decreases
Antelope Creek	Zone AE	Zone AE	YES	YES
	Zone X (shaded)	Zone X (shaded)	YES	YES
	Zone X (unshaded)	Zone X (unshaded)	YES	YES
	Floodway	Floodway	YES	YES

DETERMINATION

This document provides the determination from the Department of Homeland Security's Federal Emergency Management Agency (FEMA) regarding a request for a Letter of Map Revision (LOMR) for the area described above. Using the information submitted, we have determined that a revision to the flood hazards depicted in the Flood Insurance Study (FIS) report and/or National Flood Insurance Program (NFIP) map is warranted. This document revises the effective NFIP map, as indicated in the attached documentation. Please use the enclosed annotated map panels revised by this LOMR for floodplain management purposes and for all flood insurance policies and renewals in your community.

This determination is based on the flood data presently available. The enclosed documents provide additional information regarding this determination. If you have any questions about this document, please contact the FEMA Map Information eXchange toll free at 1-877-336-2627 (1-877-FEMA MAP) or by letter addressed to the LOMC Clearinghouse, 847 South Pickett Street, Alexandria, VA 22304-4605. Additional information about the NFIP is available on our website at http://www.fema.gov/nfip.

Luis Rodriguez, P.E., Chief
Engineering Management Branch
Federal Insurance and Mitigation Administration

Federal Emergency Management Agency
Washington, D.C. 20472

LETTER OF MAP REVISION
DETERMINATION DOCUMENT (CONTINUED)

FLOODING SOURCE & REVISED REACHES

Antelope Creek - From the confluence with Salt Creek to just downstream of Holmes Lake Dam

SUMMARY OF REVISIONS

Flooding Source	Effective Flooding	Revised Flooding	Increases	Decreases
Antelope Creek	BFEs*	BFEs	YES	YES

* BFEs - Base Flood Elevations

This determination is based on the flood data presently available. The enclosed documents provide additional information regarding this determination. If you have any questions about this document, please contact the FEMA Map Information eXchange toll free at 1-877-336-2627 (1-877-FEMA MAP) or by letter addressed to the LOMC Clearinghouse, 847 South Pickett Street, Alexandria, VA 22304-4605. Additional Information about the NFIP is available on our website at http://www.fema.gov/nfip.

Luis Rodriguez, P.E., Chief
Engineering Management Branch
Federal Insurance and Mitigation Administration

Federal Emergency Management Agency
Washington, D.C. 20472

LETTER OF MAP REVISION DETERMINATION DOCUMENT (CONTINUED)

COMMUNITY INFORMATION

APPLICABLE NFIP REGULATIONS/COMMUNITY OBLIGATION

We have made this determination pursuant to Section 206 of the Flood Disaster Protection Act of 1973 (P.L. 93-234) and in accordance with the National Flood Insurance Act of 1968, as amended (Title XIII of the Housing and Urban Development Act of 1968, P.L. 90-448), 42 U.S.C. 4001-4128, and 44 CFR Part 65. Pursuant to Section 1361 of the National Flood Insurance Act of 1968, as amended, communities participating in the NFIP are required to adopt and enforce floodplain management regulations that meet or exceed NFIP criteria. These criteria, including adoption of the FIS report and FIRM, and the modifications made by this LOMR, are the minimum requirements for continued NFIP participation and do not supersede more stringent State/Commonwealth or local requirements to which the regulations apply.

We provide the floodway designation to your community as a tool to regulate floodplain development. Therefore, the floodway revision we have described in this letter, while acceptable to us, must also be acceptable to your community and adopted by appropriate community action, as specified in Paragraph 60.3(d) of the NFIP regulations.

NFIP regulations Subparagraph 60.3(b)(7) requires communities to ensure that the flood-carrying capacity within the altered or relocated portion of any watercourse is maintained. This provision is incorporated into your community's existing floodplain management ordinances; therefore, responsibility for maintenance of the altered or relocated watercourse, including any related appurtenances such as bridges, culverts, and other drainage structures, rests with your community. We may request that your community submit a description and schedule of maintenance activities necessary to ensure this requirement.

COMMUNITY REMINDERS

We based this determination on the 1-percent-annual-chance discharges computed in the submitted hydrologic model. Future development of projects upstream could cause increased discharges, which could cause increased flood hazards. A comprehensive restudy of your community's flood hazards would consider the cumulative effects of development on discharges and could, therefore, indicate that greater flood hazards exist in this area.

Your community must regulate all proposed floodplain development and ensure that permits required by Federal and/or State/Commonwealth law have been obtained. State/Commonwealth or community officials, based on knowledge of local conditions and in the interest of safety, may set higher standards for construction or may limit development in floodplain areas. If your State/Commonwealth or community has adopted more restrictive or comprehensive floodplain management criteria, those criteria take precedence over the minimum NFIP requirements.

We will not print and distribute this LOMR to primary users, such as local insurance agents or mortgage lenders; instead, the community will serve as a repository for the new data. We encourage you to disseminate the information in this LOMR by preparing a news release for publication in your community's newspaper that describes the revision and explains how your community will provide the data and help interpret the NFIP maps. In that way, interested persons, such as property owners, insurance agents, and mortgage lenders, can benefit from the information.

This determination is based on the flood data presently available. The enclosed documents provide additional information regarding this determination. If you have any questions about this document, please contact the FEMA Map Information eXchange toll free at 1-877-336-2627 (1-877-FEMA MAP) or by letter addressed to the LOMC Clearinghouse, 847 South Pickett Street, Alexandria, VA 22304-4605. Additional Information about the NFIP is available on our website at http://www.fema.gov/nfip.

Luis Rodriguez, P.E., Chief
Engineering Management Branch
Federal Insurance and Mitigation Administration

Federal Emergency Management Agency
Washington, D.C. 20472

LETTER OF MAP REVISION
DETERMINATION DOCUMENT (CONTINUED)

We have designated a Consultation Coordination Officer (CCO) to assist your community. The CCO will be the primary liaison between your community and FEMA. For information regarding your CCO, please contact:

Mr. Michael R. Seott
Director, Mitigation Division
Federal Emergency Management Agency, Region VII
9221 Ward Parkway, Suite 300
Kansas City, MO 64114-3372
(816) 283-7004

STATUS OF THE COMMUNITY NFIP MAPS

We will not physically revise and republish the FIRM and FIS report for your community to reflect the modifications made by this LOMR at this time. When changes to the previously eited FIRM panel(s) and FIS report warrant physical revision and republication in the future, we will incorporate the modifications made by this LOMR at that time.

This determination is based on the flood data presently available. The enclosed documents provide additional information regarding this determination. If you have any questions about this document, please contact the FEMA Map Information eXchange toll free at 1-877-336-2627 (1-877-FEMA MAP) or by letter addressed to the LOMC Clearinghouse, 847 South Pickett Street, Alexandria, VA 22304-4605. Additional Information about the NFIP is available on our website at http://www.fema.gov/nfip.

Luis Rodriguez, P.E., Chief
Engineering Management Branch
Federal Insurance and Mitigation Administration

Federal Emergency Management Agency
Washington, D.C. 20472

LETTER OF MAP REVISION
DETERMINATION DOCUMENT (CONTINUED)

PUBLIC NOTIFICATION OF REVISION

A notice of changes will be published in the Federal Register. This information will be published in your local newspaper on or about the dates listed below and through FEMA's Flood Hazard Mapping website at https://www.floodmaps.fema.gov/fhm/Scripts/bfe_main.asp.

LOCAL NEWSPAPER Name: The Lincoln Journal Star

Dates: February 20, 2014 and February 27, 2014

Within 90 days of the second publication in the local newspaper, a citizen may request that we reconsider this determination. Any request for reconsideration must be based on scientific or technical data. Therefore, this letter will be effective only after the 90-day appeal period has elapsed and we have resolved any appeals that we receive during this appeal period. Until this LOMR is effective, the revised flood hazard information presented in this LOMR may be changed.

This determination is based on the flood data presently available. The enclosed documents provide additional information regarding this determination. If you have any questions about this document, please contact the FEMA Map Information eXchange toll free at 1-877-336-2627 (1-877-FEMA MAP) or by letter addressed to the LOMC Clearinghouse, 847 South Pickett Street, Alexandria, VA 22304-4605. Additional information about the NFIP is available on our website at http://www.fema.gov/nfip.

Luis Rodriguez, P.E., Chief
Engineering Management Branch
Federal Insurance and Mitigation Administration

REVISED TO REFLECT LOMR EFFECTIVE JUNE 27, 2014

Table 4. Summary of Discharges

Flooding Source and Location	Drainage Area (Square Miles)	Peak Discharges (Cubic Feet per Second) 10-Percent - Annual-Chance	2-Percent -Annual- Chance	1-Percent -Annual- Chance	0.2-Percent - Annual-Chance
ANTELOPE CREEK					
At mouth	7.4	4,240	7,620	8,965	10,450
At N Street	6.0	2,305	5,140	6,330	7,470
At A Street	4.2	2,825	5,445	6,565	7,735
Just upstream of 40th Street	2.1	1,740	3,540	4,410	5,620
Just upstream of 48th Street	1.2	570	1,140	1,490	1,970
Just upstream of 56th Street	0.1	100	225	270	300
At dam	0.0	0	0	0	0
At 70th Street	2.9	1,200	2,250	2,800	3,900
At Pioneers Boulevard	2.0	850	1,580	1,930	2,700
At 84th Street	1.1	540	1,000	1,230	1,700
ASH HOLLOW DITCH					
At mouth at Salt Creek	4.7	890	1,280	1,490	1,890
BEAL SLOUGH					
At mouth	12.9	2,650	4,950	6,200	8,700
At U.S. Highway 77	12.3	2,850	5,350	6,600	9,200
Just Upstream of 27th Street	10.7	2,580	4,750	6,000	8,500
At 40th Street	6.6	1,960	3,600	4,500	6,300
At State Highway 2	5.1	1,750	3,250	4,000	5,600
At South 70th Street	1.8	790	1,480	1,800	2,600
BEAL SLOUGH OVERFLOW					
At Railroad	–	0	400	1,000	2,000
CARDWELL BRANCH					
At mouth	16.3	1,530	2,060	2,410	3,210
Just downstream of unnamed tributary	13.4	1,960	2,700	3,150	4,050
Just upstream of unnamed tributary	10.5	934	1,190	1,370	1,730
CARDWELL BRANCH TRIBUTARY					
At mouth to Cardwell Branch	3	1,060	1,530	1,780	2,830

REVISED DATA

[1]Discharges are overflow from Beal Slough and do not correlate to a contributing drainage area

REVISED TO REFLECT LOMR EFFECTIVE JUNE 27, 2014

FLOODING SOURCE		FLOODWAY			1-PERCENT-ANNUAL-CHANCE FLOOD WATER SURFACE ELEVATION (FEET NAVD 88)			
CROSS SECTION	DISTANCE[1]	WIDTH (FEET)	SECTION AREA (SQUARE FEET)	MEAN VELOCITY (FEET PER SECOND)	REGULATORY	WITHOUT FLOODWAY	WITH FLOODWAY	INCREASE
A	1158	182	2066	4.4	1150.1	1144.8[2]	1145.4[2]	0.6
B	2,850	142	1738	5.1	1150.1	1146.8[2]	1147.2[2]	0.4
C	4,050	170	1735	4.9	1150.1	1147.8[2]	1148.1[2]	0.3
D	4,950	104	1327	6.5	1150.1	1148.8[2]	1149.0[2]	0.2
E	5,437	129	1377	6.2	1150.1	1149.4[2]	1149.6[2]	0.2
F	5,800	156	1383	5.0	1150.5	1150.5	1150.7	0.2
G	6,450	149	1376	4.9	1151.4	1151.4	1151.6	0.2
H	7,000	357	1788	3.8	1152.0	1152.0	1152.1	0.1
I	78,000	262	1940	3.3	1154.1	1154.1	1154.2	0.1
J	8,555	165	1513	4.3	1156.0	1156.0	1156.1	0.1
K	9,426	120	1475	4.3	1161.4	1161.4	1161.4	0.0
L	10,006	114	914	8.1	1162.2	1162.2	1162.2	0.0
M	10,706	127	897	8.3	1163.6	1163.6	1163.6	0.0
N	11,430	78	646	10.9	1164.6	1164.6	1164.6	0.0
O	12,331	89	718	9.8	1168.4	1168.4	1168.4	0.0
P	13,586	89	1038	6.6	1174.3	1174.3	1174.4	0.1
Q	15,271	93	622	10.6	1177.5	1177.5	1177.5	0.0
R	16,731	87	774	6.5	1184.0	1184.0	1184.4	0.4
S	17,981	99	564	9.0	1186.2	1186.2	1186.4	0.2
T	18,706	90	775	6.2	1189.7	1189.7	1189.7	0.0
U	19,331	68	623	7.8	1191.5	1191.5	1191.6	0.1
V	19,911	66	570	8.1	1192.9	1192.9	1192.9	0.0
W	20,382	54	482	9.5	1193.8	1193.8	1193.8	0.0
X	20,701	54	555	8.3	1194.8	1194.8	1194.9	0.1
Y	20,992	102	702	6.3	1196.1	1196.1	1197.0	0.9
Z	22,321	56	442	7.1	1199.7	1199.7	1199.9	0.2

[1] Feet Above Mouth

[2] Elevations computed without consideration of backwater effects from Salt Creek

REVISED DATA

TABLE 6

FEDERAL EMERGENCY MANAGEMENT AGENCY

LANCASTER COUNTY, NE

AND INCORPORATED AREAS

FLOODWAY DATA

ANTELOPE CREEK

REVISED TO REFLECT LOMR EFFECTIVE JUNE 27, 2014

FLOODING SOURCE		FLOODWAY			1-PERCENT-ANNUAL-CHANCE FLOOD WATER SURFACE ELEVATION (FEET NAVD 88)			
CROSS SECTION	DISTANCE[1]	WIDTH (FEET)	SECTION AREA (SQUARE FEET)	MEAN VELOCITY (FEET PER SECOND)	REGULATORY	WITHOUT FLOODWAY	WITH FLOODWAY	INCREASE
AA	23,742	62	503	6.2	1204.4	1204.4	1204.5	0.1
AB	24,792	56	321	4.6	1206.1	1206.1	1206.3	0.2
AC	25,612	66	247	6.0	1207.8	1207.8	1207.9	0.1
AD	26,092	63	338	4.4	1209.5	1209.5	1209.7	0.2
AE	26,702	38	136	10.9	1210.2	1210.2	1210.2	0.0
AF	27,872	28	165	1.6	1217.2	1217.2	1217.8	0.6
AG	28,202	62	121	2.2	1217.4	1217.4	1218.1	0.7
AH	28,811	134	110	2.4	1217.6	1217.6	1218.2	0.6
AI[2]					1255.4			0.0
AJ[2]					1255.4			0.0
AK[2]					1255.4			0.0
AL[2]					1255.4			0.0
AM[2]					1255.4			0.0
AN	35,665	155	612	3.7	1257.3	1257.3	1257.3	0.0
AO	36,135	95	324	6.6	1258.9	1258.9	1259.4	0.5
AP	36,555	127	405	5.3	1261.7	1261.7	1262.3	0.6
AQ	37,105	38	209	9.9	1265.6	1265.6	1265.6	0.0
AR	37,275	44	348	5.6	1268.7	1268.7	1268.7	0.0
AS	37,365	44	348	5.6	1268.9	1268.9	1268.9	0.0
AT	38,185	115	270	5.0	1272.0	1272.0	1272.1	0.1
AU	38,780	215	684	2.7	1274.8	1274.8	1275.0	0.2
AV	39,305	188	618	2.8	1279.4	1279.4	1279.5	0.1
AW	39,925	142	528	3.3	1283.3	1283.3	1283.4	0.1
AX	10,495	150	679	2.6	1284.1	1284.1	1284.2	0.1
AY	41,785	219	545	2.9	1292.1	1292.1	1292.3	0.2
AZ	42,565	168	510	2.8	1294.9	1294.9	1295.2	0.3

REVISED DATA

[1] Feet Above Mouth

[2] Floodway not applicable due to backwater from Holmes Lake Dam

TABLE 6

FEDERAL EMERGENCY MANAGEMENT AGENCY

LANCASTER COUNTY, NE

AND INCORPORATED AREAS

FLOODWAY DATA

ANTELOPE CREEK

REVISED TO REFLECT LOMR EFFECTIVE JUNE 27, 2014

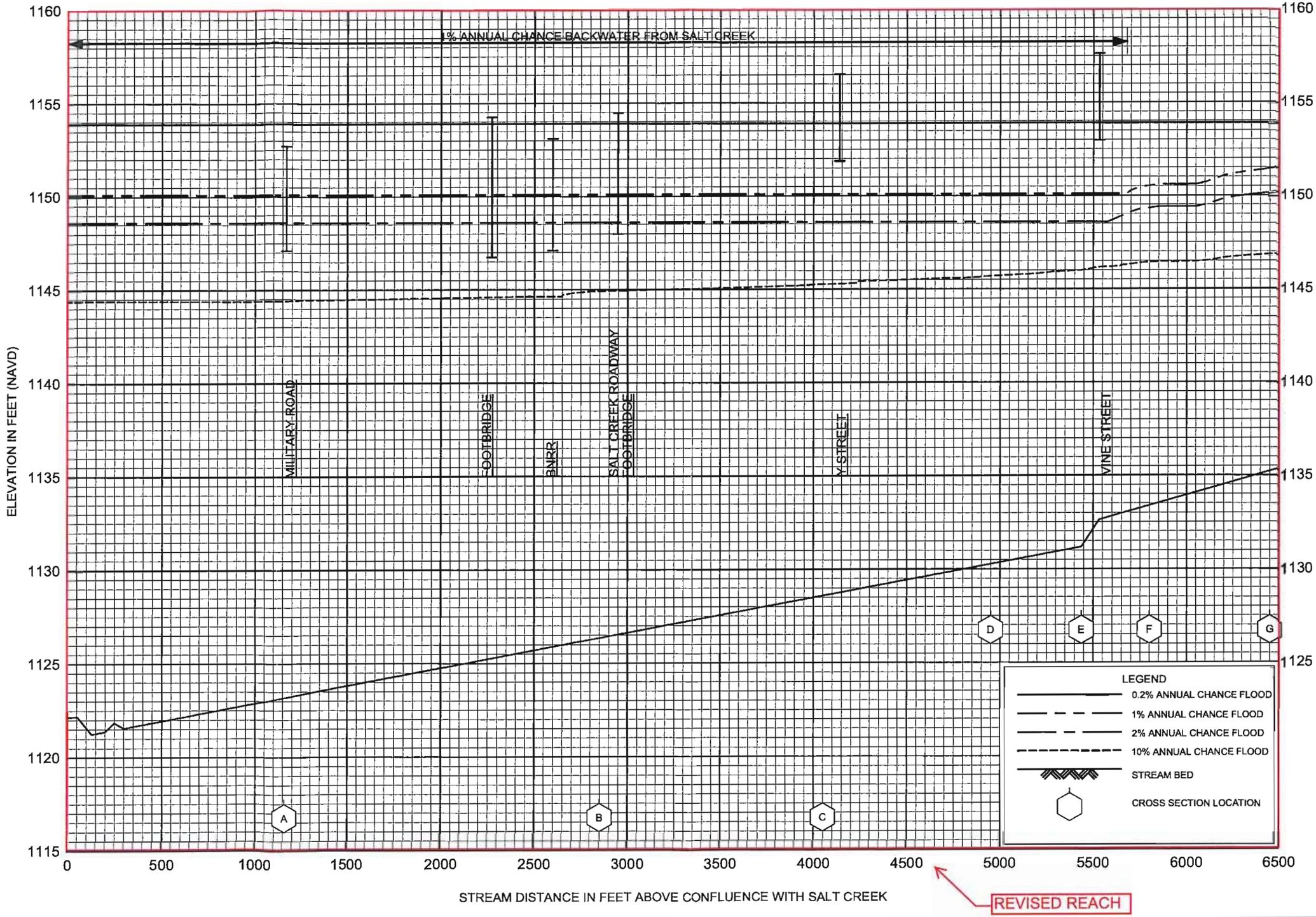

FLOOD PROFILES

ANTELOPE CREEK

FEDERAL EMERGENCY MANAGEMENT AGENCY

LANCASTER COUNTY, NE

AND INCORPORATED AREAS

01P

REVISED TO REFLECT LOMR EFFECTIVE JUNE 27, 2014

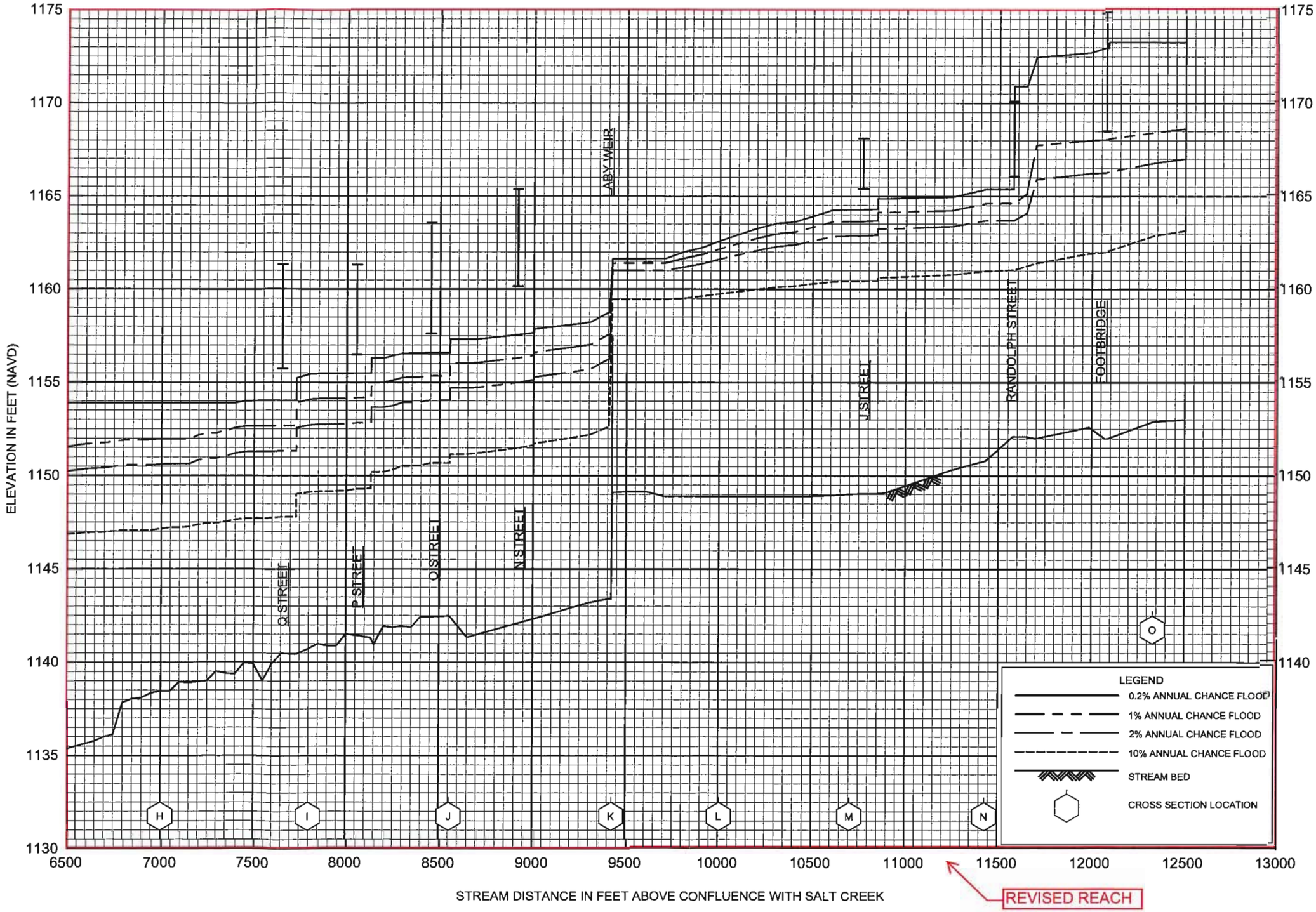

FLOOD PROFILES

ANTELOPE CREEK

FEDERAL EMERGENCY MANAGEMENT AGENCY

LANCASTER COUNTY, NE

AND INCORPORATED AREAS

02P

REVISED TO REFLECT LOMR EFFECTIVE JUNE 27, 2014

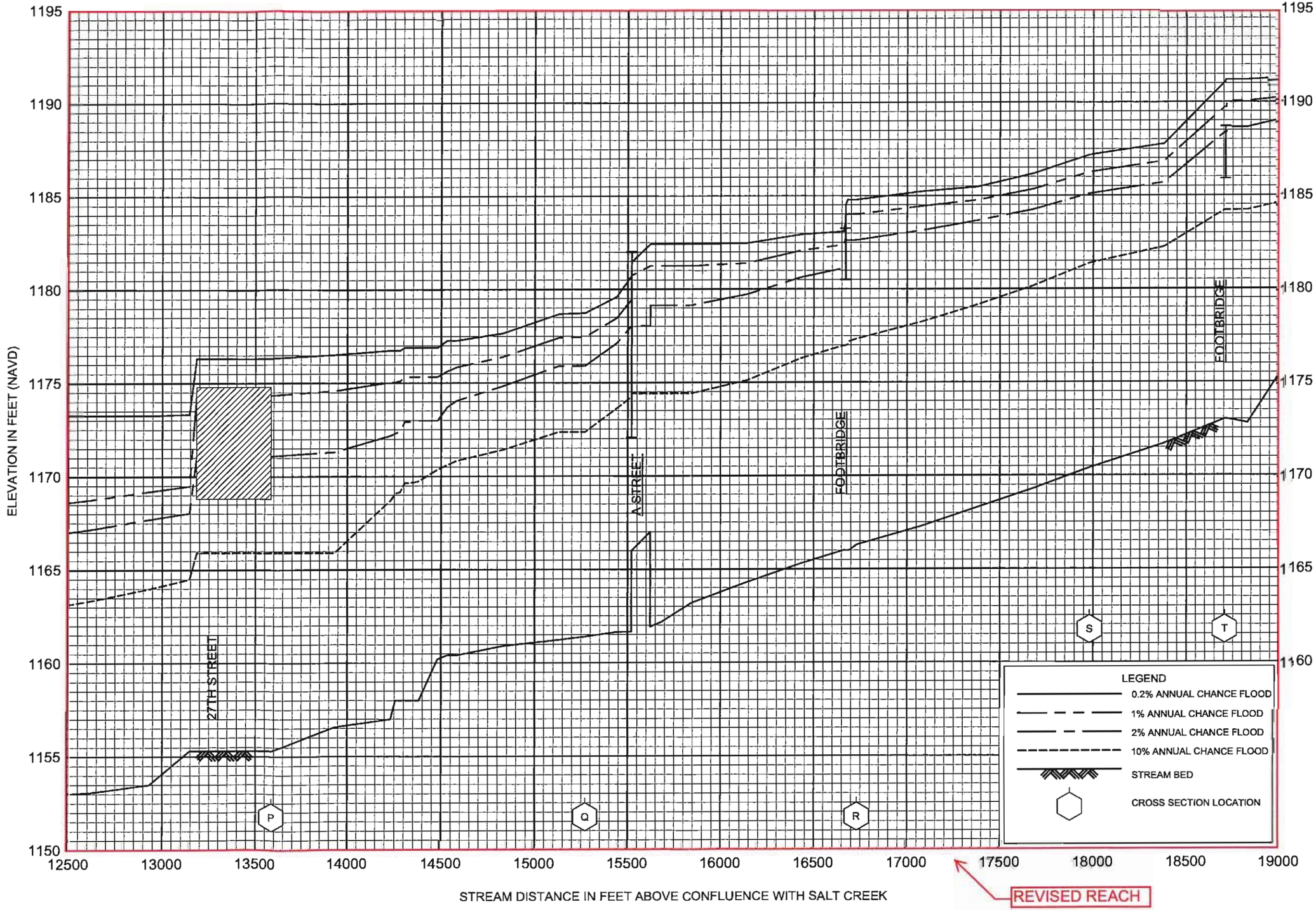

FLOOD PROFILES

ANTELOPE CREEK

FEDERAL EMERGENCY MANAGEMENT AGENCY

LANCASTER COUNTY, NE

AND INCORPORATED AREAS

03P

REVISED TO REFLECT LOMR EFFECTIVE JUNE 27, 2014

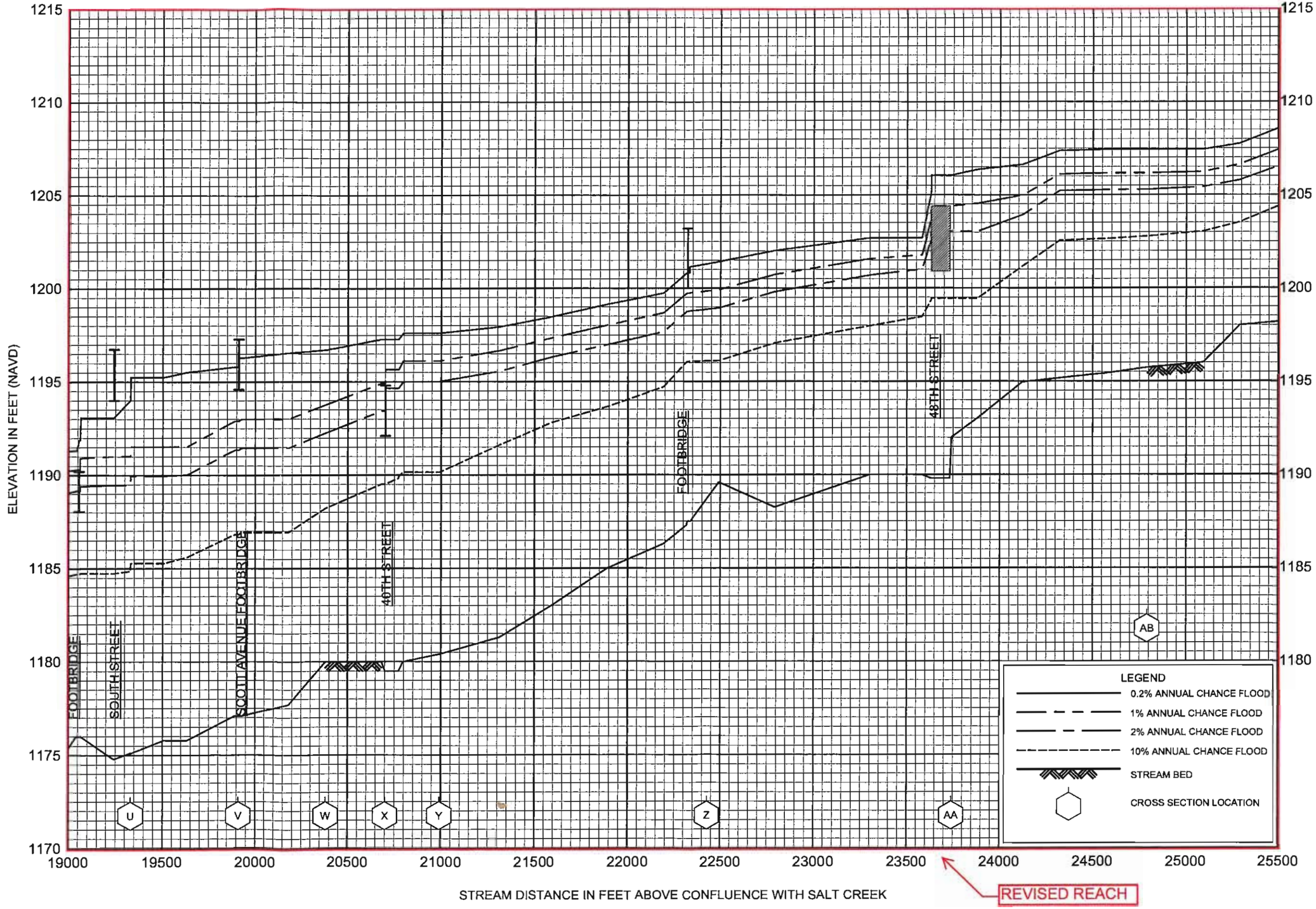

FLOOD PROFILES

ANTELOPE CREEK

FEDERAL EMERGENCY MANAGEMENT AGENCY

LANCASTER COUNTY, NE

AND INCORPORATED AREAS

04P

REVISED TO REFLECT LOMR EFFECTIVE JUNE 27, 2014

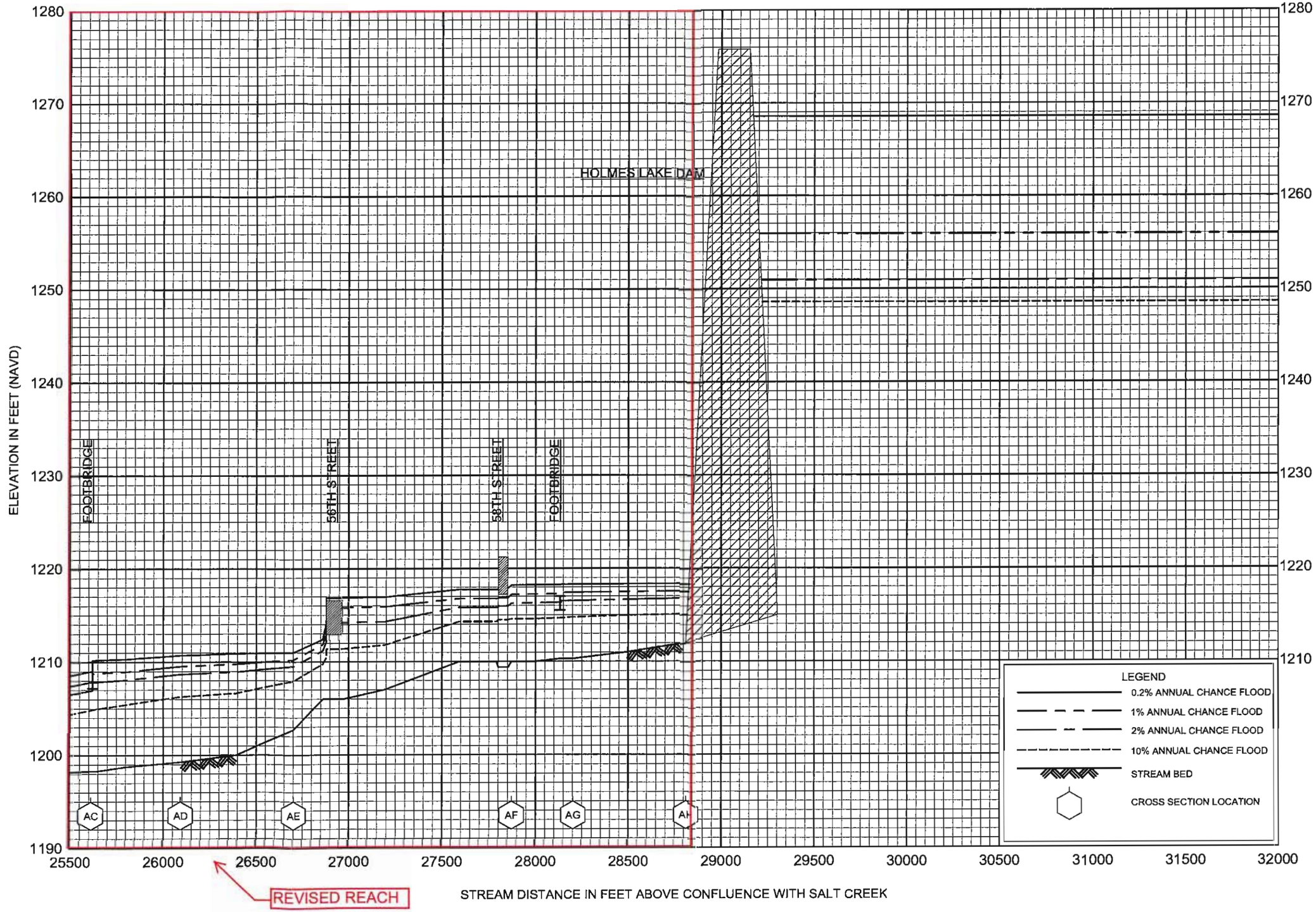

FLOOD PROFILES

ANTELOPE CREEK

FEDERAL EMERGENCY MANAGEMENT AGENCY

LANCASTER COUNTY, NE

AND INCORPORATED AREAS

NOTE: MAP AREA SHOWN ON THIS PANEL IS LOCATED WITHIN TOWNSHIP 10 NORTH, RANGE 6 EAST AND TOWNSHIP 11 NORTH, RANGE 10 EAST .

REVISED AREA

AREA REVISED BY LOMR DATED MARCH 30, 2011

City of Lincoln 315273

W BELMONT AVENUE
DAWES AVENUE
SAUNDERS AVE
W CORNHUSKER HIGHWAY
Profile Baseline
Oak Creek
Lynn Creek
Salt Creek
ZONE AE
MILITARY RD
JESSIE PL
COURT ST
NEW HAMPSHIRE ST
CHARLESTON ST
LINE DR
LAMONT DRIVE
INDUSTRIAL LAKE DR
CHERRY CREEK RD
OAKCREEK DR
WESTGATE BLVD
SUN VALLEY BLVD
VICTORY LANE
STADIUM DR
VINE ST
POTTER ST
SALT CREEK ROADWAY
SHELDON ST
DUDLEY ST
ORCHARD ST
RAILROAD
Antelope Creek
JOINS PANEL 0310
JOINS PANEL 0315
40° 48' 45"
96° 41' 15"

SPECIAL FLOOD HAZARD AREAS	
	Without Base Flood Elevation (BFE) Zone A, V, A99
	With BFE or Depth Zone AE, AO, AH, VE, AR
	Regulatory Floodway
OTHER AREAS OF FLOOD HAZARD	0.2% Annual Chance Flood Hazard, Areas of 1% annual chance flood with average depth less than one foot or with drainage areas of less than one square mile Zone X
	Future Conditions 1% Annual Chance Flood Hazard Zone X
	Area with Reduced Flood Risk due to Levee See Notes. Zone X

SCALE

Map Projection: NAD 1983 StatePlane Nebraska FIPS 2600 Feet Western Hemisphere; Vertical Datum: NAVD 88

1 inch = 1,000 feet 1:12,000

0 500 1,000 2,000 Feet

0 145 290 580 Meters

FEMA

National Flood Insurance Program

NATIONAL FLOOD INSURANCE PROGRAM
FLOOD INSURANCE RATE MAP

LANCASTER COUNTY, Ne
AND INCORPORATED AREAS

PANEL 305 OF 625

Panel Contains:

COMMUNITY	NUMBER	PANEL	SUFFIX
LINCOLN, CITY OF	315273	0305	F

REVISED TO REFLECT LOMR EFFECTIVE JUNE 27, 2014

VERSION NUMBER 1.0.0.0
MAP NUMBER 31109C0305F
EFFECTIVE DATE February 18, 2011

NOTE: MAP AREA SHOWN ON THIS PANEL IS LOCATED WITHIN TOWNSHIP 9 NORTH, RANGE 6 EAST AND TOWNSHIP 9 NORTH, RANGE 6 EAST.

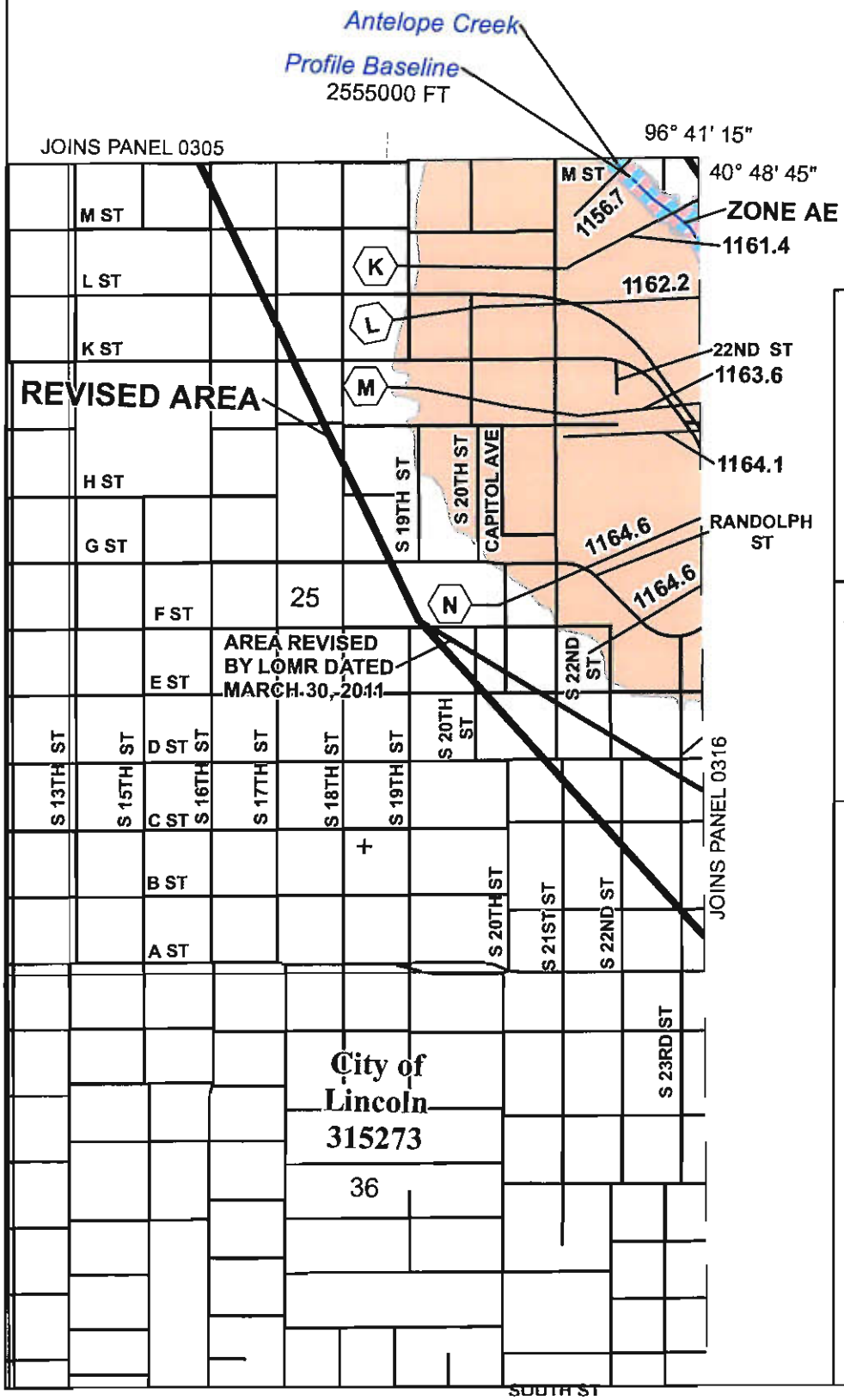

SPECIAL FLOOD HAZARD AREAS

- Without Base Flood Elevation (BFE) Zone A,V, A99
- With BFE or Depth Zone AE, AO, AH, VE, AR
- Regulatory Floodway

OTHER AREAS OF FLOOD HAZARD

- 0.2% Annual Chance Flood Hazard, Areas of 1% annual chance flood with average depth less than one foot or with drainage areas of less than one square mile Zone X
- Future Conditions 1% Annual Chance Flood Hazard Zone X
- Area with Reduced Flood Risk due to Levee See Notes. Zone X

SCALE

Map Projection:
NAD 1983 StatePlane Nebraska FIPS 2600 Feet
Western Hemisphere; Vertical Datum: NAVD 88

N

1 inch = 1,000 feet 1:12,000

0 500 1,000 2,000 Feet

0 145 290 580 Meters

FEMA

National Flood Insurance Program

NATIONAL FLOOD INSURANCE PROGRAM
FLOOD INSURANCE RATE MAP

LANCASTER COUNTY, Ne
AND INCORPORATED AREAS

PANEL 315 OF 625

Panel Contains

COMMUNITY	NUMBER	PANEL	SUFFIX
LINCOLN, CITY OF	315273	0315	F

REVISED TO REFLECT LOMR EFFECTIVE JUNE 27, 2014

VERSION NUMBER
1.0.0.0

MAP NUMBER
31109C0315F

EFFECTIVE DATE
February 18, 2011

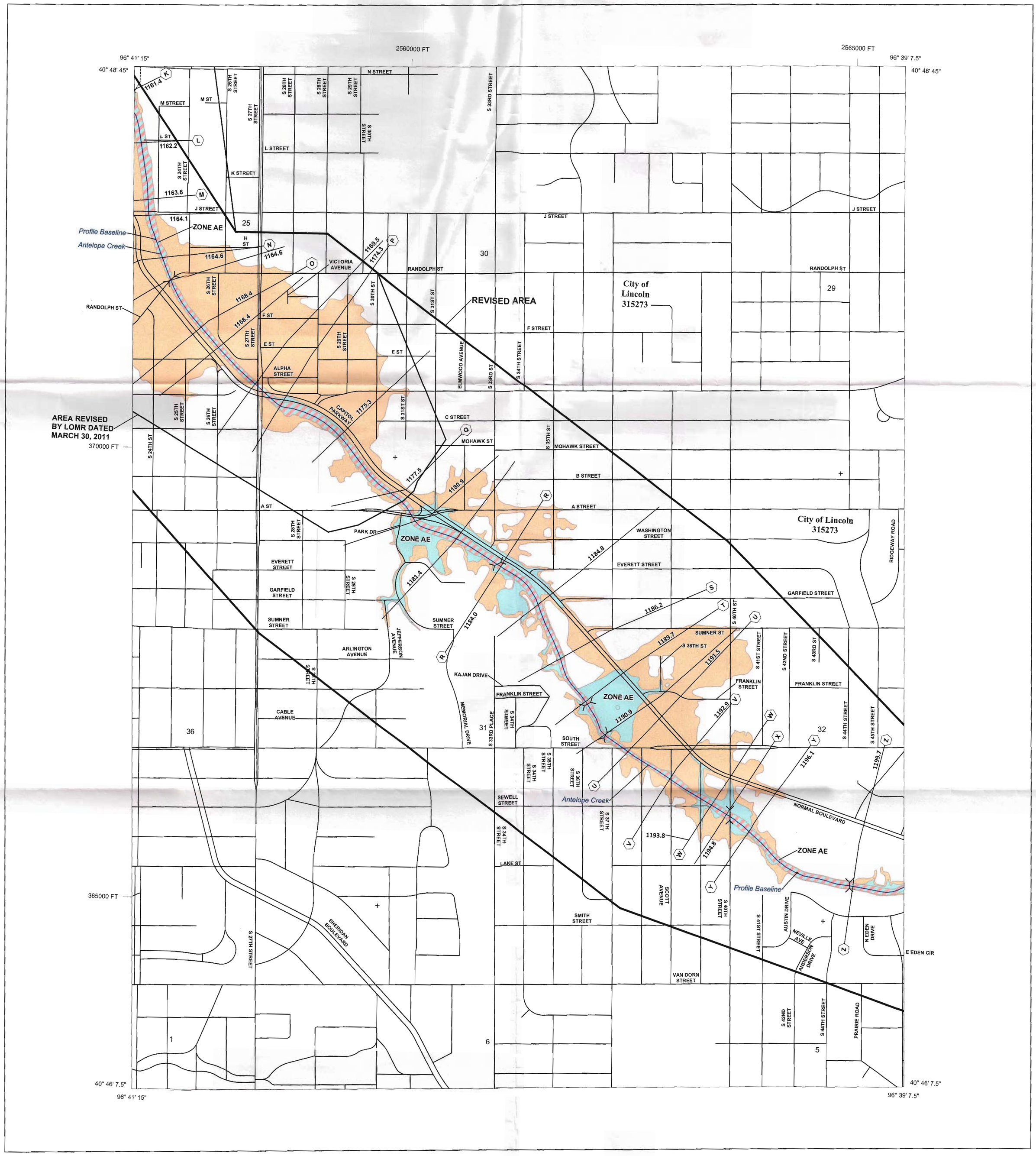

FLOOD HAZARD INFORMATION

SEE FIS REPORT FOR ZONE DESCRIPTIONS AND INDEX MAP

THE INFORMATION DEPICTED ON THIS MAP AND SUPPORTING DOCUMENTATION ARE ALSO AVAILABLE IN DIGITAL FORMAT AT

HTTP://MSC.FEMA.GOV

SPECIAL FLOOD HAZARD AREAS	Without Base Flood Elevation (BFE) *Zone A, V, A99*
	With BFE or Depth *Zone AE, AO, AH, VE, AR*
	Regulatory Floodway
OTHER AREAS OF FLOOD HAZARD	0.2% Annual Chance Flood Hazard, Areas of 1% annual chance flood with average depth less than one foot or with drainage areas of less than one square mile *Zone X*
	Future Conditions 1% Annual Chance Flood Hazard *Zone X*
	Area with Reduced Flood Risk due to Levee See Notes. *Zone X*
OTHER AREAS	NO SCREEN Areas Determined to be Outside the 0.2% Annual Chance Floodplain *Zone X*
	Area of Undetermined Flood Hazard *Zone D*
GENERAL STRUCTURES	Channel, Culvert, or Storm Sewer
	Accredited or Provisionally Accredited Levee, Dike, or Floodwall
	Non-accredited Levee, Dike, or Floodwall
	E 18.2 17.5 Cross Sections with 1% Annual Chance Water Surface Elevation (BFE)
	8 Coastal Transect
	Coastal Transect Baseline
	Profile Baseline
	Hydrographic Feature
	513 Base Flood Elevation Line (BFE)
OTHER FEATURES	Limit of Study
	Jurisdiction Boundary

NOTES TO USERS

For information and questions about this map, available products associated with this FIRM including historic versions of this FIRM, how to order products or the National Flood Insurance Program in general, please call the FEMA Map Information eXchange at 1-877-FEMA-MAP (1-877-336-2627) or visit the FEMA Map Service Center website at http://msc.fema.gov. Available products may include previously issued Letters of Map Change, a Flood Insurance Study Report, and/or digital versions of this map. Many of these products can be ordered or obtained directly from the website. Users may determine the current map date for each FIRM panel by visiting the FEMA Map Service Center website or by calling the FEMA Map Information eXchange.

Communities annexing land on adjacent FIRM panels must obtain a current copy of the adjacent panel as well as the current FIRM Index. These may be ordered directly from the Map Service Center at the number listed above.

For community and countywide map dates refer to the Flood Insurance Study report for this jurisdiction.

To determine if flood insurance is available in the community, contact your Insurance agent or call the National Flood Insurance Program at 1-800-638-6620.

Base map information shown on this FIRM was provided in digital format by the United States Geological Survey (USGS). This information was derived from digital orthophotography at a 2-foot resolution from photography dated 2010.

COASTAL BARRIER RESOURCES SYSTEM (CBRS) NOTE

This map includes approximate boundaries of the CBRS for informational purposes only. Flood insurance is not available within CBRS areas for structures that are newly built or substantially improved on or after the date(s) indicated on the map. For more information see http://www.fws.gov/habitatconservation/coastal_barrier.html, the FIS Report, or call the U.S. Fish and Wildlife Service Customer Service Center at 1-800-344-WILD.

CBRS Area

Otherwise Protected Area

SCALE

N

Map Projection:
NAD 1983 StatePlane Nebraska FIPS 2600 Feet;
Western Hemisphere; Vertical Datum: NAVD 88

1 inch = 500 feet 1:6,000

0 500 1,000 2,000 Feet

0 130 260 520 Meters

PANEL LOCATOR

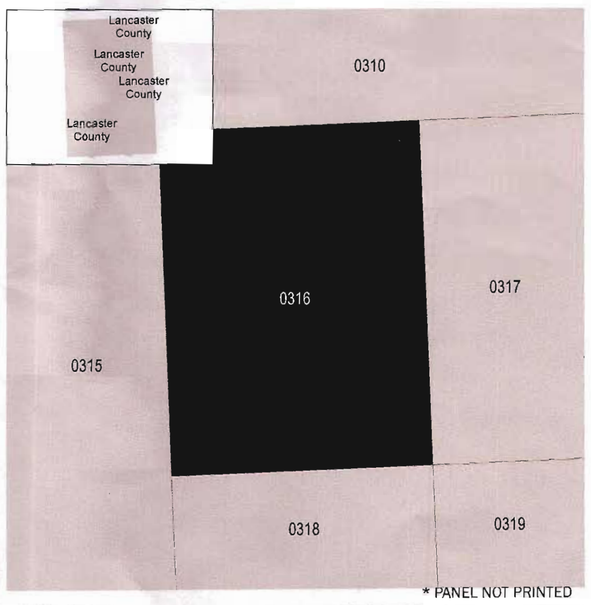

* PANEL NOT PRINTED

FEMA

National Flood Insurance Program

NATIONAL FLOOD INSURANCE PROGRAM
FLOOD INSURANCE RATE MAP

LANCASTER COUNTY, Ne
AND INCORPORATED AREAS

PANEL **316** OF **625**

FEMA

Panel Contains:

COMMUNITY	NUMBER	PANEL	SUFFIX
LINCOLN, CITY OF	315273	0316	F

REVISED TO REFLECT LOMR EFFECTIVE JUNE 27, 2014

VERSION NUMBER
1.0.0.0

MAP NUMBER
31109C0316F

EFFECTIVE DATE
February 18, 2011

NOTE: MAP AREA SHOWN ON THIS PANEL IS LOCATED WITHIN TOWNSHIP 9 NORTH, RANGE 7 EAST AND TOWNSHIP 10 NORTH, RANGE 7 EAST.

SPECIAL FLOOD HAZARD AREAS

- Without Base Flood Elevation (BFE) Zone A, V, A99
- With BFE or Depth Zone AE, AO, AH, VE, AR
- Regulatory Floodway

OTHER AREAS OF FLOOD HAZARD

- 0.2% Annual Chance Flood Hazard, Areas of 1% annual chance flood with average depth less than one foot or with drainage areas of less than one square mile Zone X
- Future Conditions 1% Annual Chance Flood Hazard Zone X
- Area with Reduced Flood Risk due to Levee See Notes. Zone X

SCALE

Map Projection: NAD 1983 StatePlane Nebraska FIPS 2600 Feet; Western Hemisphere; Vertical Datum: NAVD 88

1 inch = 500 feet 1:6,000

0 270 540 1,080 Feet

0 70 140 280 Meters

FEMA

National Flood Insurance Program

NATIONAL FLOOD INSURANCE PROGRAM

FLOOD INSURANCE RATE MAP

LANCASTER COUNTY, Ne

AND INCORPORATED AREAS

PANEL 317 OF 625

Panel Contains

COMMUNITY	NUMBER	PANEL	SUFFIX
LINCOLN, CITY OF	315273	0317	F

REVISED TO REFLECT LOMR EFFECTIVE JUNE 27, 2014

VERSION NUMBER 1.0.0.0

MAP NUMBER 31109C0317F

EFFECTIVE DATE February 18, 2011

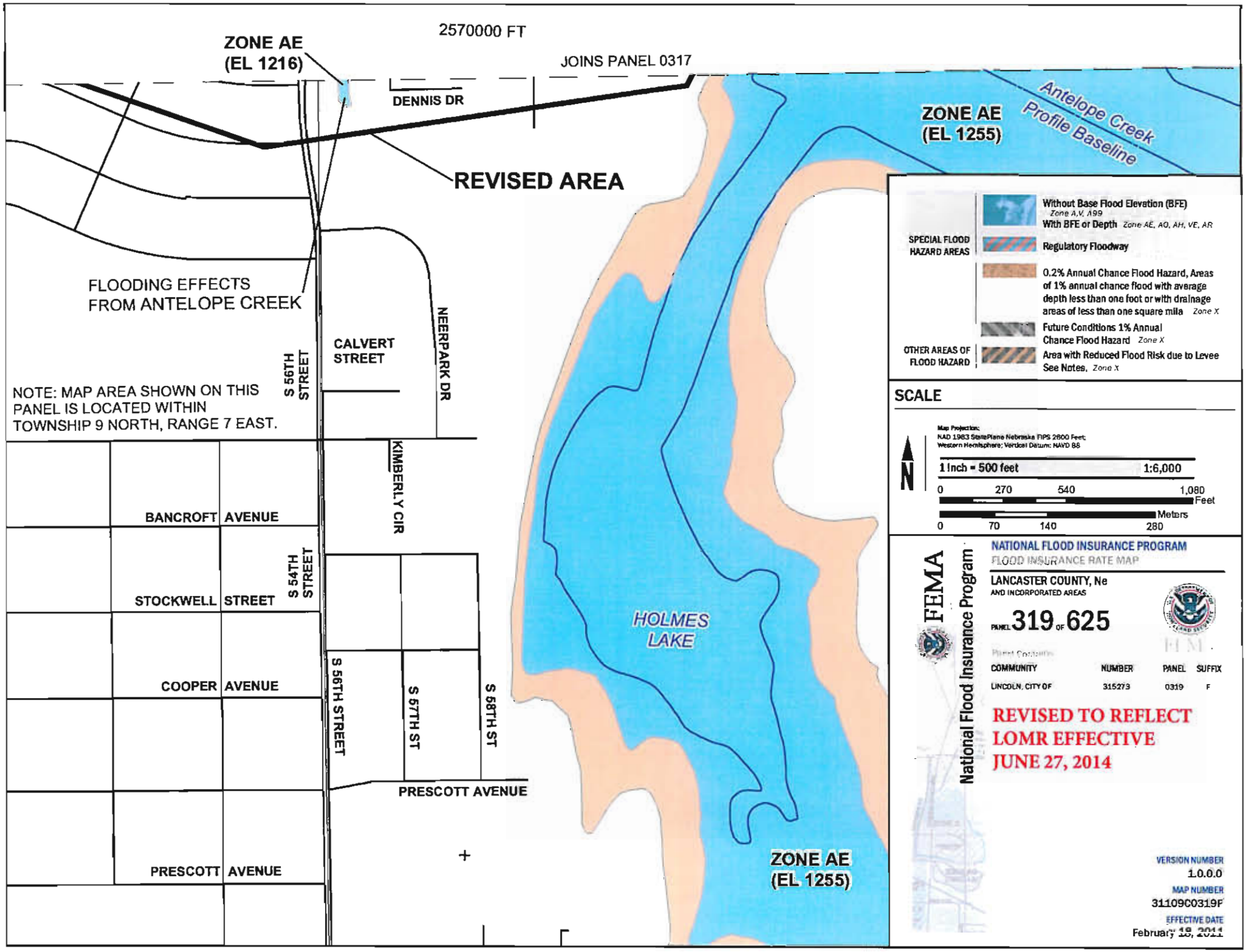
2570000 FT
ZONE AE
(EL 1216)
JOINS PANEL 0317
DENNIS DR
ZONE AE
(EL 1255)
Antelope Creek
Profile Baseline
REVISED AREA
FLOODING EFFECTS
FROM ANTELOPE CREEK
CALVERT
STREET
NEERPARK DR
S 56TH
STREET
NOTE: MAP AREA SHOWN ON THIS
PANEL IS LOCATED WITHIN
TOWNSHIP 9 NORTH, RANGE 7 EAST.
KIMBERLY CIR
BANCROFT AVENUE
S 54TH
STREET
STOCKWELL STREET
COOPER AVENUE
S 56TH STREET
S 57TH ST
S 58TH ST
PRESCOTT AVENUE
PRESCOTT AVENUE
HOLMES
LAKE
ZONE AE
(EL 1255)
SPECIAL FLOOD
HAZARD AREAS
Without Base Flood Elevation (BFE)
Zone A, V, A99
With BFE or Depth Zone AE, AO, AH, VE, AR
Regulatory Floodway
0.2% Annual Chance Flood Hazard, Areas
of 1% annual chance flood with average
depth less than one foot or with drainage
areas of less than one square mile Zone X
OTHER AREAS OF
FLOOD HAZARD
Future Conditions 1% Annual
Chance Flood Hazard Zone X
Area with Reduced Flood Risk due to Levee
See Notes, Zone X
SCALE
N
Map Projection:
NAD 1983 StatePlane Nebraska FIPS 2600 Feet;
Western Hemisphere; Vertical Datum: NAVD 88
1 inch = 500 feet
1:6,000
0
270
540
1,080
Feet
Meters
0
70
140
280
FEMA
National Flood Insurance Program
NATIONAL FLOOD INSURANCE PROGRAM
FLOOD INSURANCE RATE MAP
LANCASTER COUNTY, Ne
AND INCORPORATED AREAS
PANEL 319 OF 625
Panel Contains
COMMUNITY
NUMBER
PANEL
SUFFIX
LINCOLN, CITY OF
315273
0319
F
REVISED TO REFLECT
LOMR EFFECTIVE
JUNE 27, 2014
VERSION NUMBER
1.0.0.0
MAP NUMBER
31109C0319F
EFFECTIVE DATE
February 18, 2011