F:\Projects\2000437\doc\interim southeast upper salt report\hydraulic model boarders.dwg, MP-23A, 11/01/02 09:58:06 AM, gpinkerton, 1:1

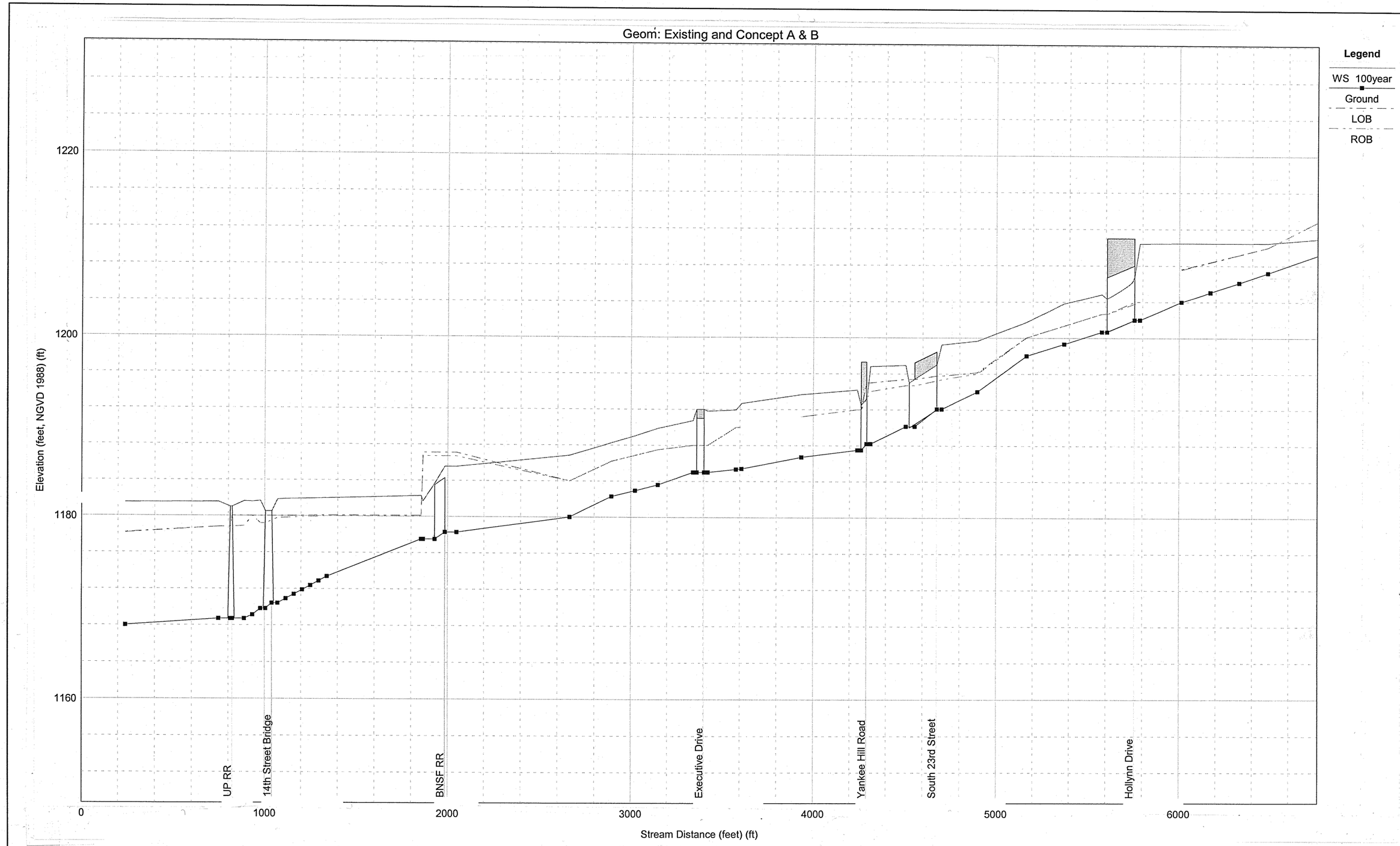

1 in Horiz. = 500 ft 1 in Vert. = 10 ft

OLSSON ASSOCIATES
1111 Lincoln Mall
Lincoln, NE 68508
1-402-474-6311

Lincoln, Nebraska

PROPOSED 100-YEAR WATER SURFACE PROFILES – STREAM SEGMENT 1
Stormwater Master Plan for Southeast Upper Salt Creek Watershed

FIGURE: MP-23A

F:\Projects\2000437\doc\interim southeast upper salt report\hydraulic model boarders.dwg, MP-23B, 11/01/02 09:58:34 AM, gpinkerton, 1:1

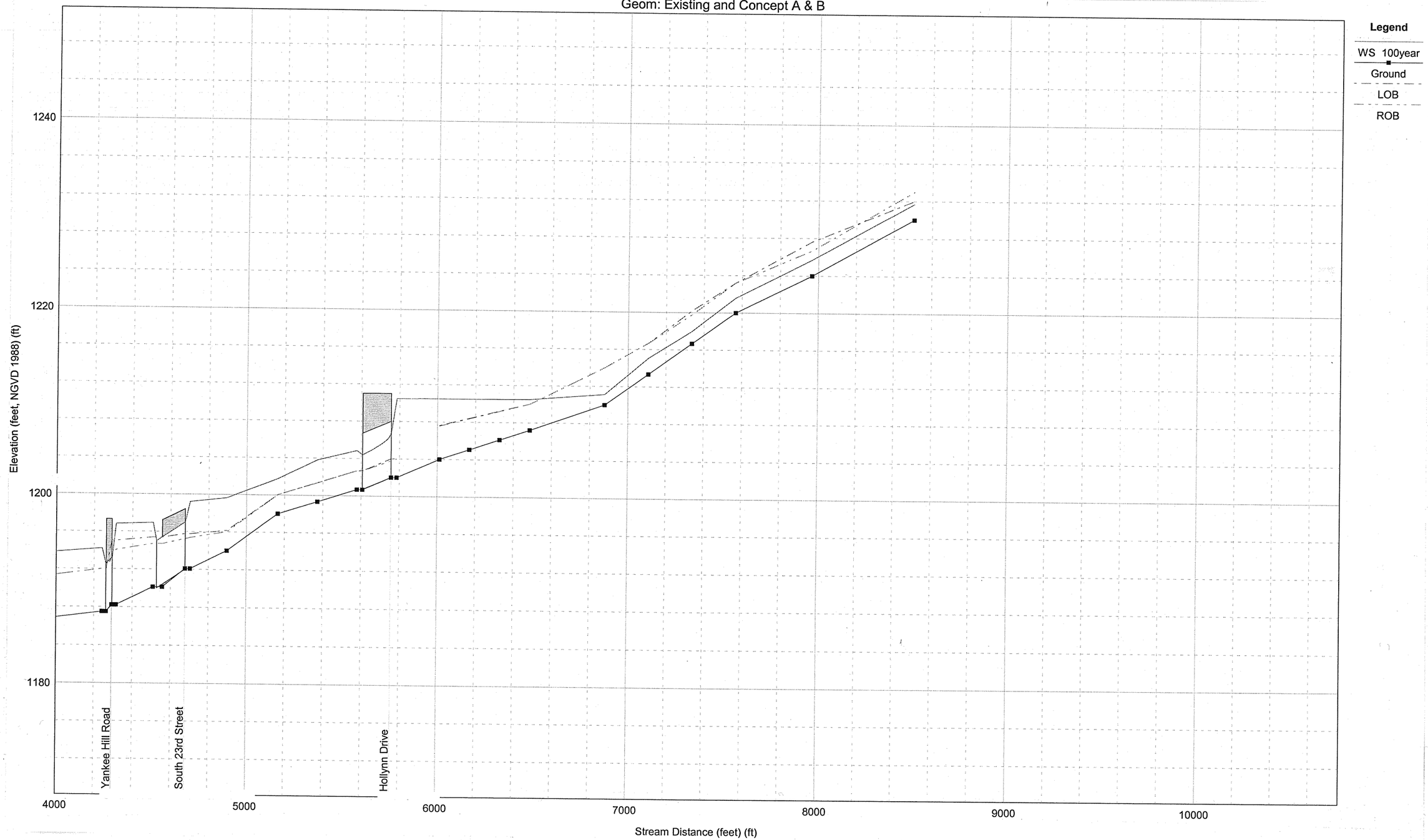

1 in Horiz. = 500 ft 1 in Vert. = 10 ft

OLSSON ASSOCIATES
1111 Lincoln Mall
Lincoln, NE 68508
1-402-474-6311

Lincoln, Nebraska

PROPOSED 100-YEAR WATER SURFACE PROFILES – STREAM SEGMENT 2
Stormwater Master Plan for Southeast Upper Salt Creek Watershed

FIGURE: MP-23B

F:\Projects\2000437\doc\interim southeast upper salt report\hydraulic model boarders.dwg, MP-23C, 11/01/07 09:59:06 AM, ginkerton, 1:1

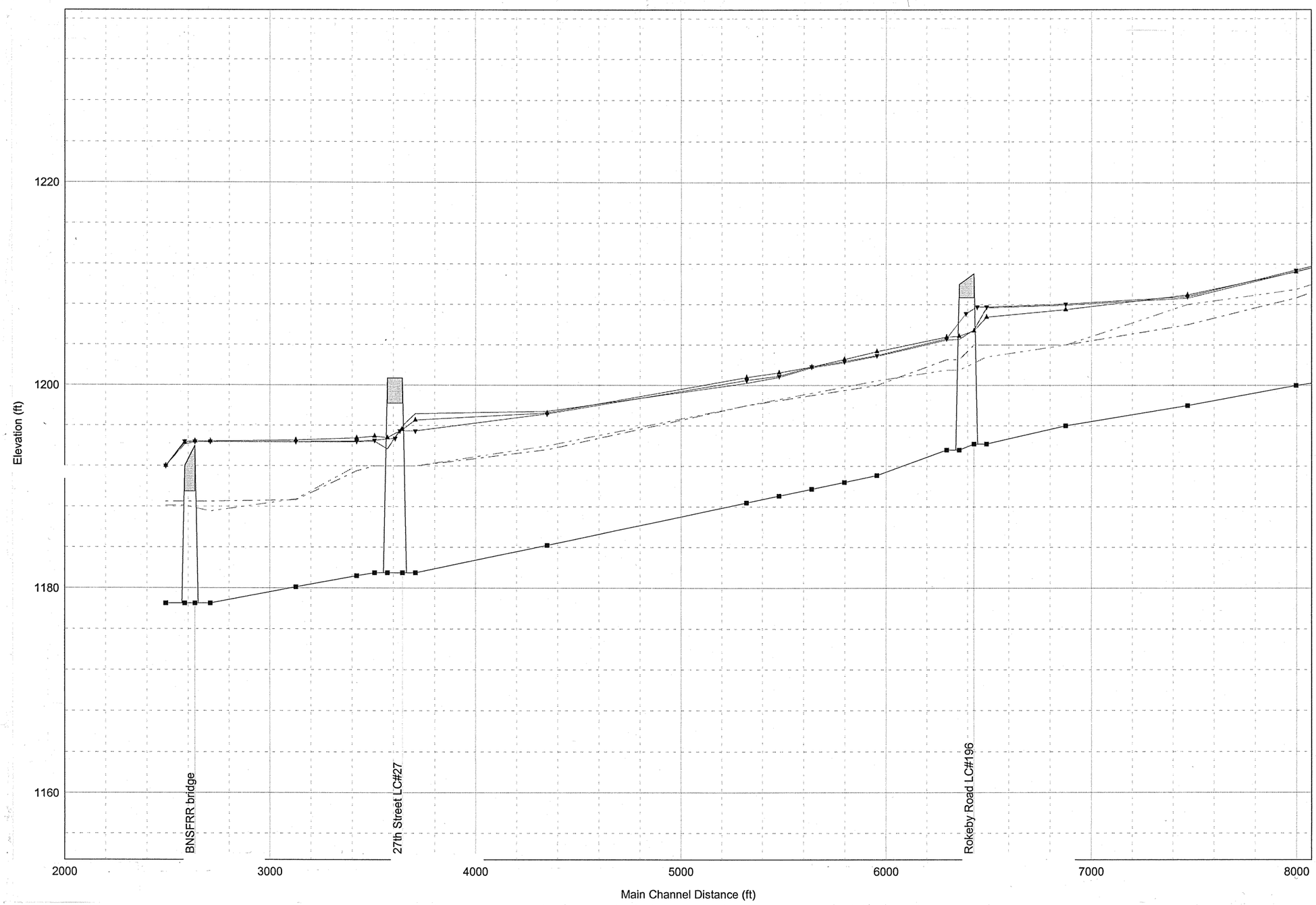

1 in Horiz. = 500 ft 1 in Vert. = 10 ft

OLSSON ASSOCIATES
1111 Lincoln Mall
Lincoln, NE 68508
1-402-474-6311

Lincoln, Nebraska

PROPOSED 100-YEAR WATER SURFACE PROFILES – STREAM SEGMENT 3
Stormwater Master Plan for Southeast Upper Salt Creek Watershed

FIGURE: MP-23C

F:\Projects\7000437\doc\interim southeast upper salt report\hydraulic model boarders.dwg, MP-23D, 11/01/07 09:59:31 AM, gpinkerton, 1:1

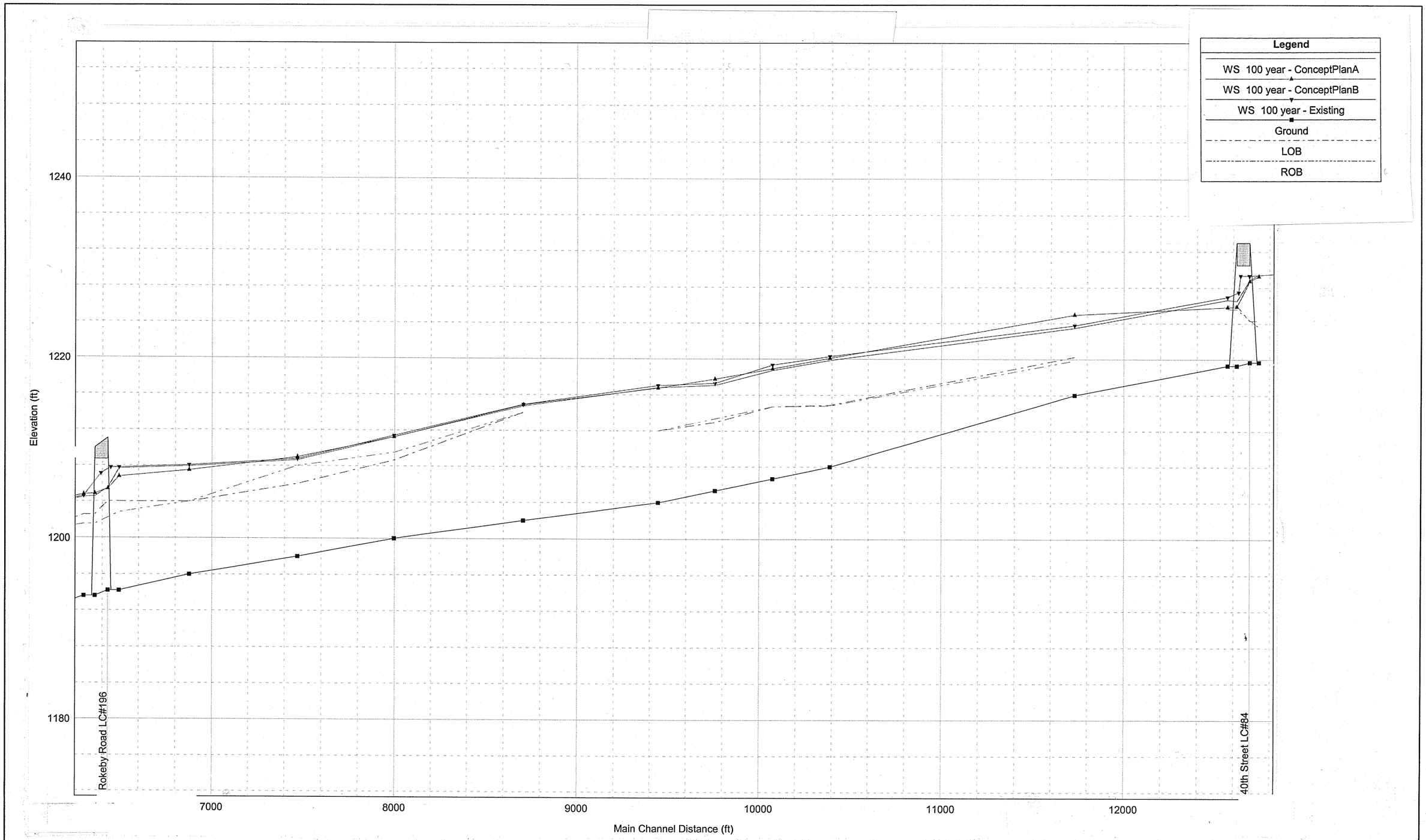

1 in Horiz. = 500 ft 1 in Vert. = 10 ft

OLSSON ASSOCIATES
1111 Lincoln Mall
Lincoln, NE 68508
1-402-474-6311

Lincoln, Nebraska

PROPOSED 100-YEAR WATER SURFACE PROFILES – STREAM SEGMENT 4
Stormwater Master Plan for Southeast Upper Salt Creek Watershed

FIGURE: MP-23D

F:\Projects\2000004.37\doc\interim southeast upper salt report\hydraulic model boarders.dwg, MP-23E, 11/01/02 09:59:51 AM, gpinkerton, 1:1

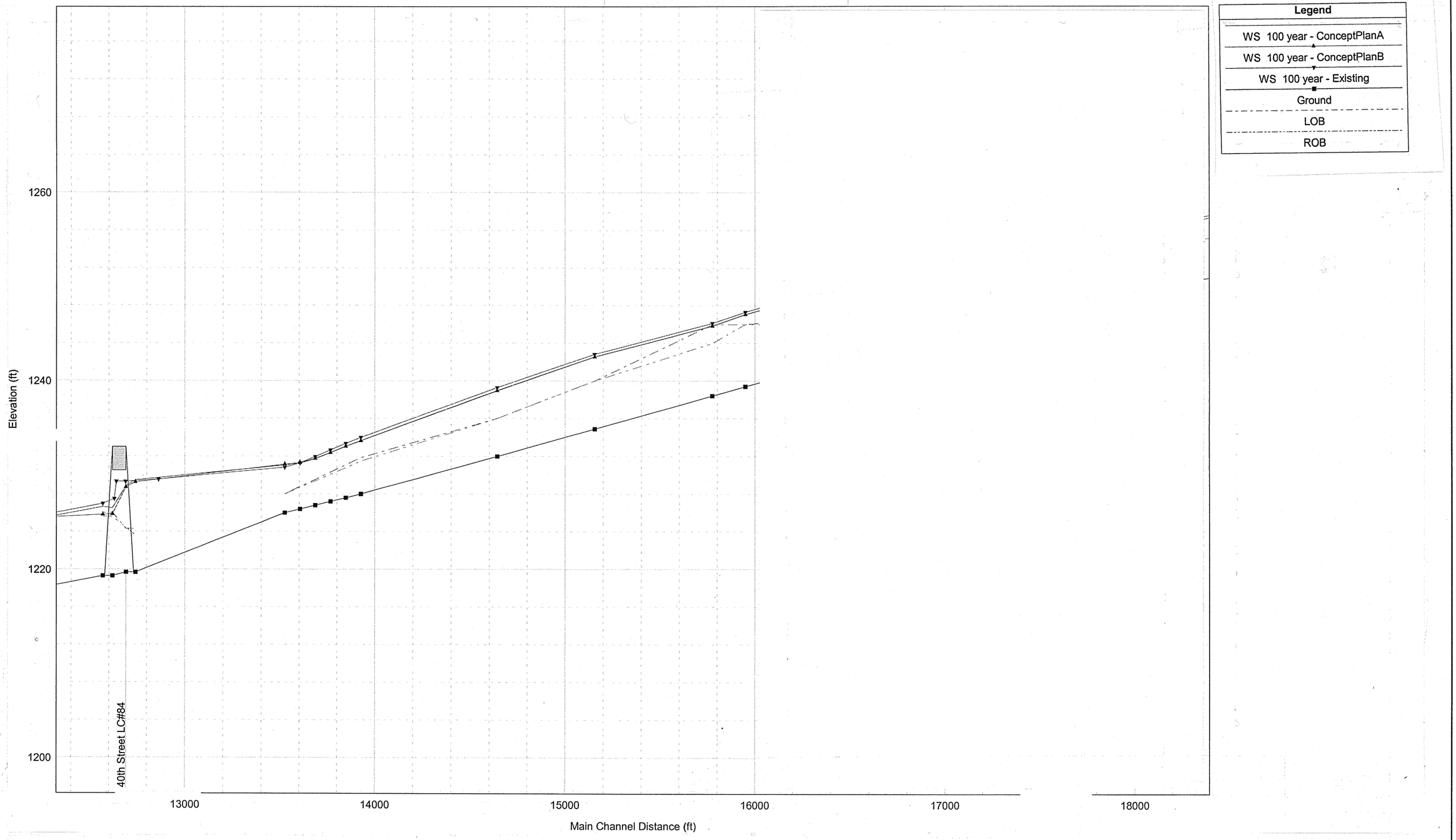

1 in Horiz. = 500 ft 1 in Vert. = 10 ft

OLSSON ASSOCIATES
1111 Lincoln Mall
Lincoln, NE 68508
1-402-474-6311

Lincoln, Nebraska

PROPOSED 100-YEAR WATER SURFACE PROFILES – STREAM SEGMENT 5
Stormwater Master Plan for Southeast Upper Salt Creek Watershed

FIGURE: MP-23E

F:\Projects\2000\4.37\doc\interim southeast upper salt report\hydraulic model boarders.dwg, MP-23Fa, 11/01/02 10:01:29 AM, ginkerton, 1:1

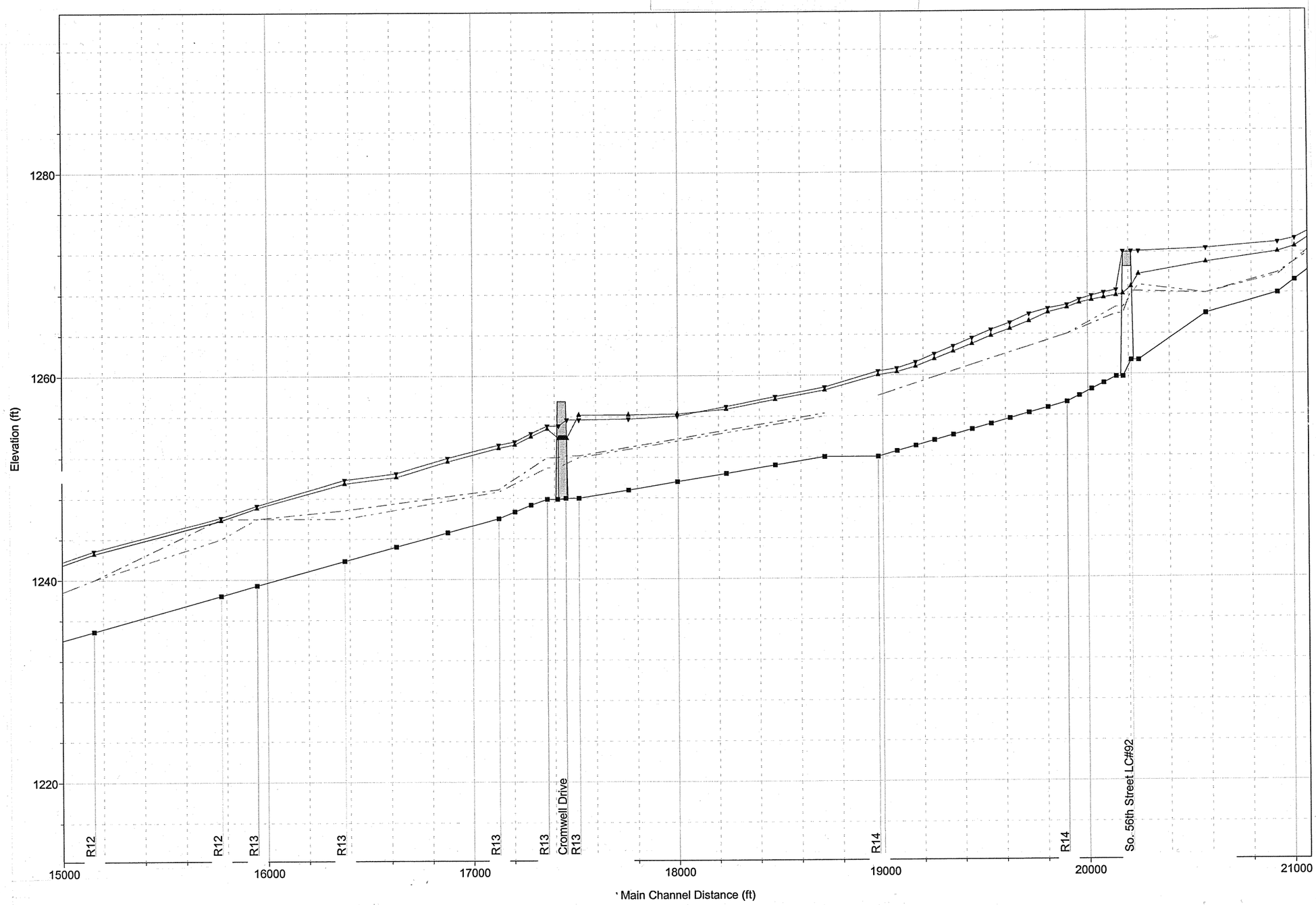

1 in Horiz. = 500 ft 1 in Vert. = 10 ft

OLSSON ASSOCIATES 1111 Lincoln Mall Lincoln, NE 68508 1-402-474-6311	Lincoln, Nebraska	PROPOSED 100-YEAR WATER SURFACE PROFILES – STREAM SEGMENT 6a Stormwater Master Plan for Southeast Upper Salt Creek Watershed

FIGURE: MP-23F

F:\Projects\7000437\doc\interim southeast upper salt report\hydraulic model boarders.dwg, MP-23F6, 11/01/07 10:01:56 AM, gpinkerton, 1:1

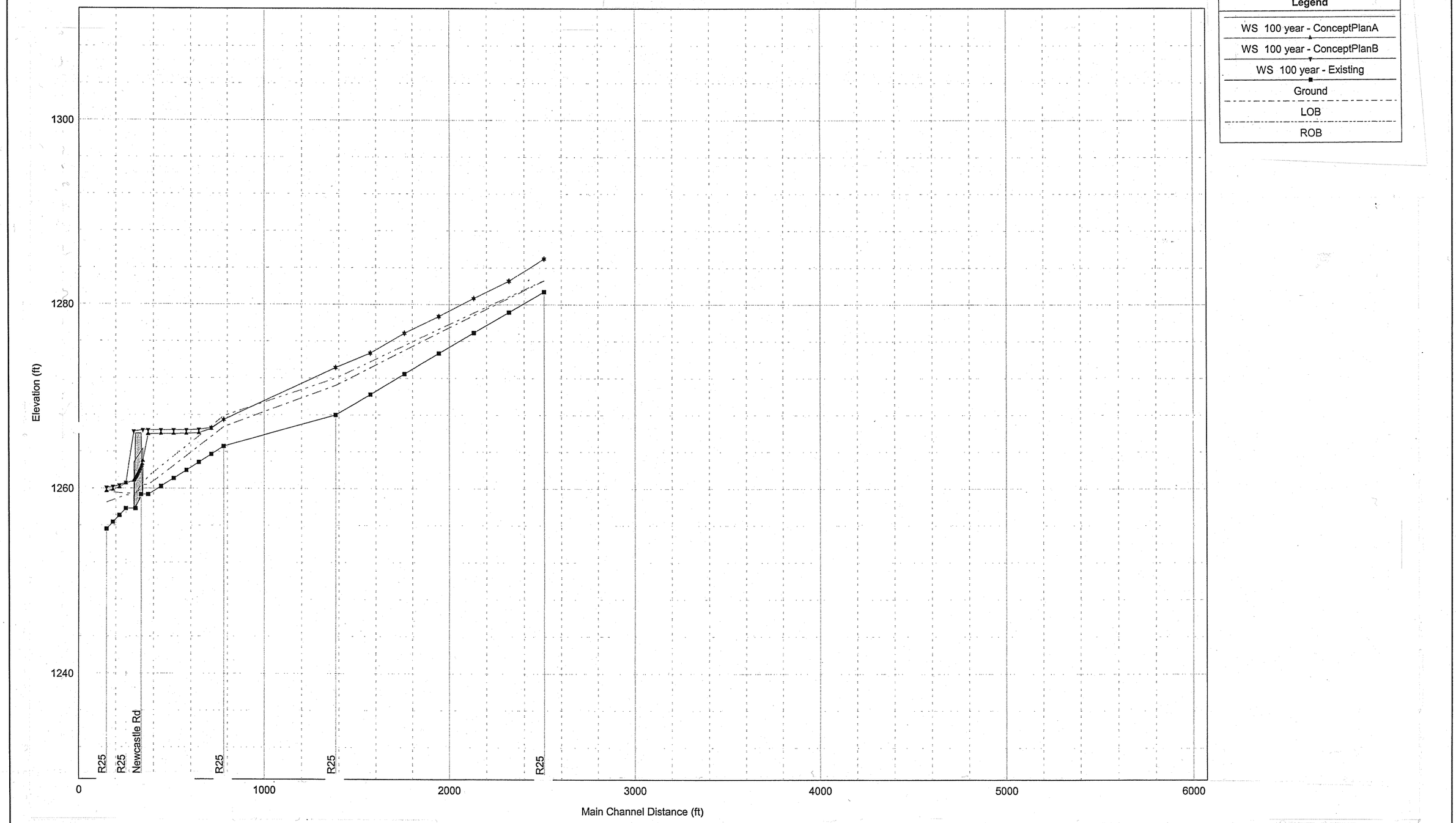

1 in Horiz. = 500 ft 1 in Vert. = 10 ft

OLSSON ASSOCIATES
1111 Lincoln Mall
Lincoln, NE 68508
1-402-474-6311

Lincoln, Nebraska

PROPOSED 100-YEAR WATER SURFACE PROFILES – STREAM SEGMENT 6b
Stormwater Master Plan for Southeast Upper Salt Creek Watershed

FIGURE: MP-23F

F:\Projects\2000437\doc\interim southeast upper salt report\hydraulic model boarders.dwg, MP-23G, 11/01/02 10:02:23 AM, grinkerton, 1:1

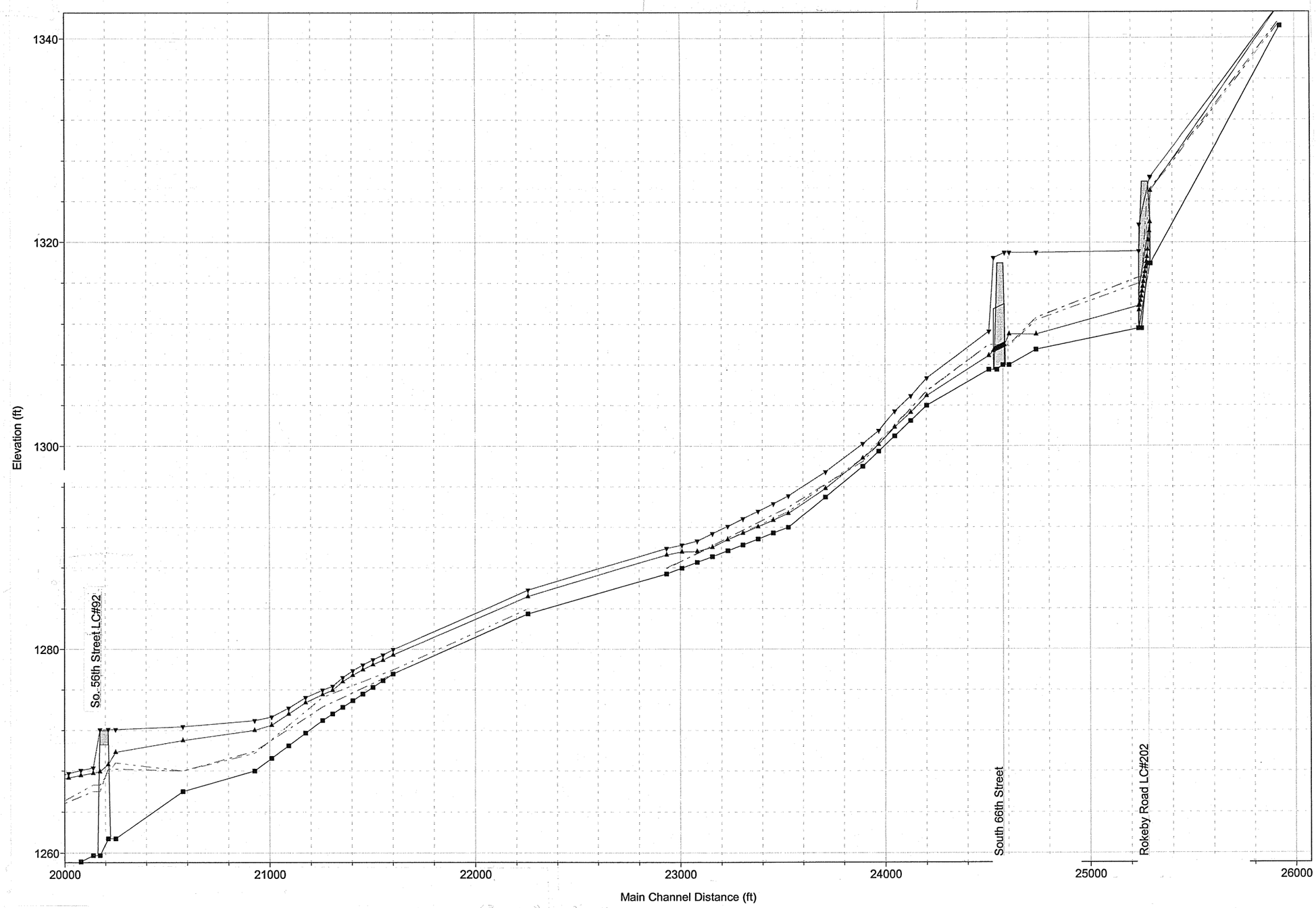

1 in Horiz. = 500 ft 1 in Vert. = 10 ft

OLSSON ASSOCIATES
1111 Lincoln Mall
Lincoln, NE 68508
1-402-474-6311

Lincoln, Nebraska

PROPOSED 100-YEAR WATER SURFACE PROFILES – STREAM SEGMENT 7
Stormwater Master Plan for Southeast Upper Salt Creek Watershed

FIGURE: MP-23G

F:\Projects\2000437\doc\interim southeast upper salt report\hydraulic model boundaries.dwg, MP-23H, 11/01/05 10:02:35 AM, gpinkerton, 1:1

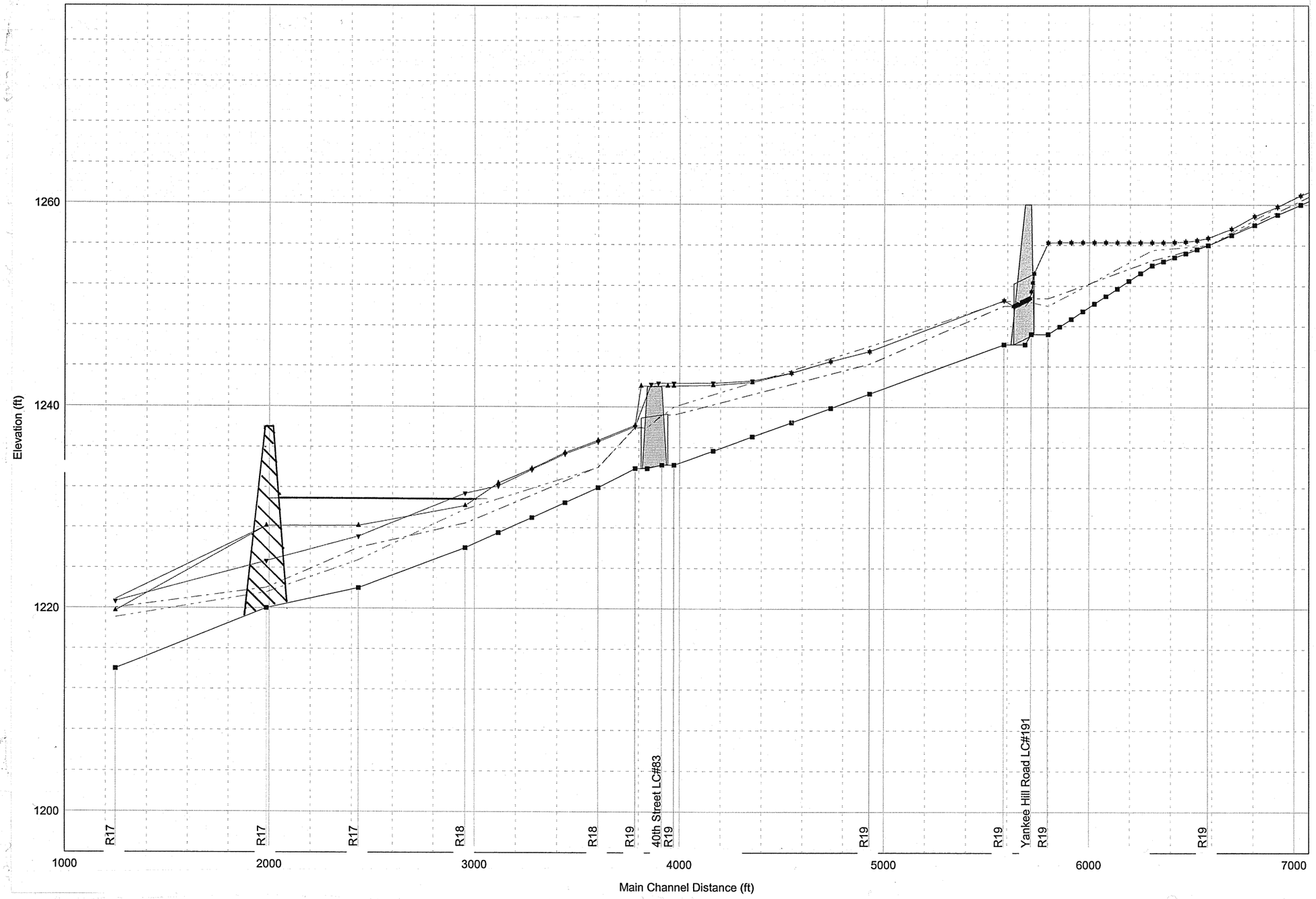

1 in Horiz. = 500 ft 1 in Vert. = 10 ft

OLSSON ASSOCIATES 1111 Lincoln Mall Lincoln, NE 68508 1-402-474-6311	Lincoln, Nebraska	PROPOSED 100-YEAR WATER SURFACE PROFILES – STREAM SEGMENT 8 Stormwater Master Plan for Southeast Upper Salt Creek Watershed	FIGURE: MP-23H

F:\Projects\2000\04.37\doc\interim southeast upper salt report\hydraulic model boarders.dwg, MP-23i, 11/01/02 10:03:02 AM, gpinkerton, 1:1

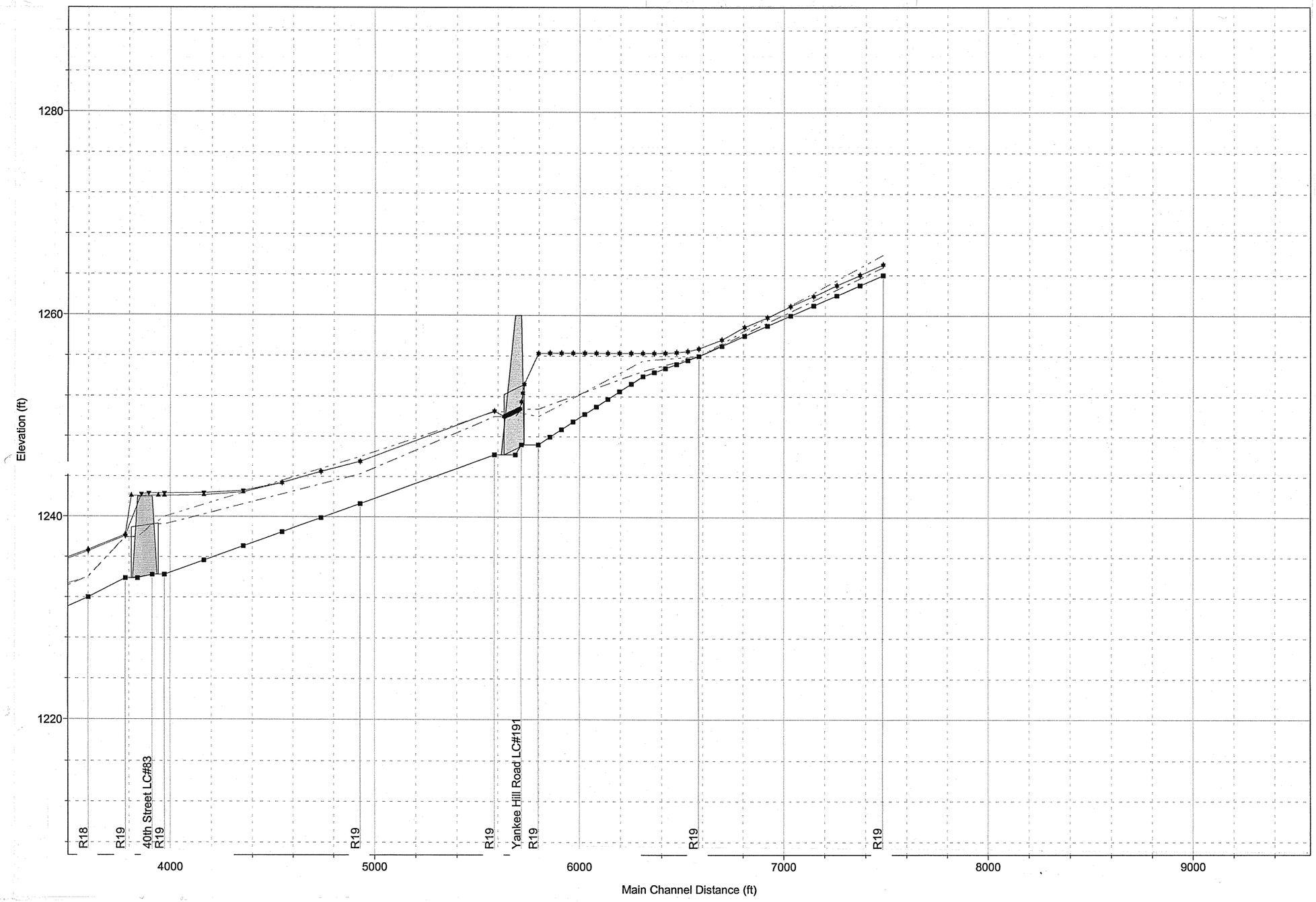

1 in Horiz. = 500 ft 1 in Vert. = 10 ft

OLSSON ASSOCIATES
1111 Lincoln Mall
Lincoln, NE 68508
1-402-474-6311

Lincoln, Nebraska

PROPOSED 100-YEAR WATER SURFACE PROFILES – STREAM SEGMENT 9
Stormwater Master Plan for Southeast Upper Salt Creek Watershed

FIGURE: MP-23i

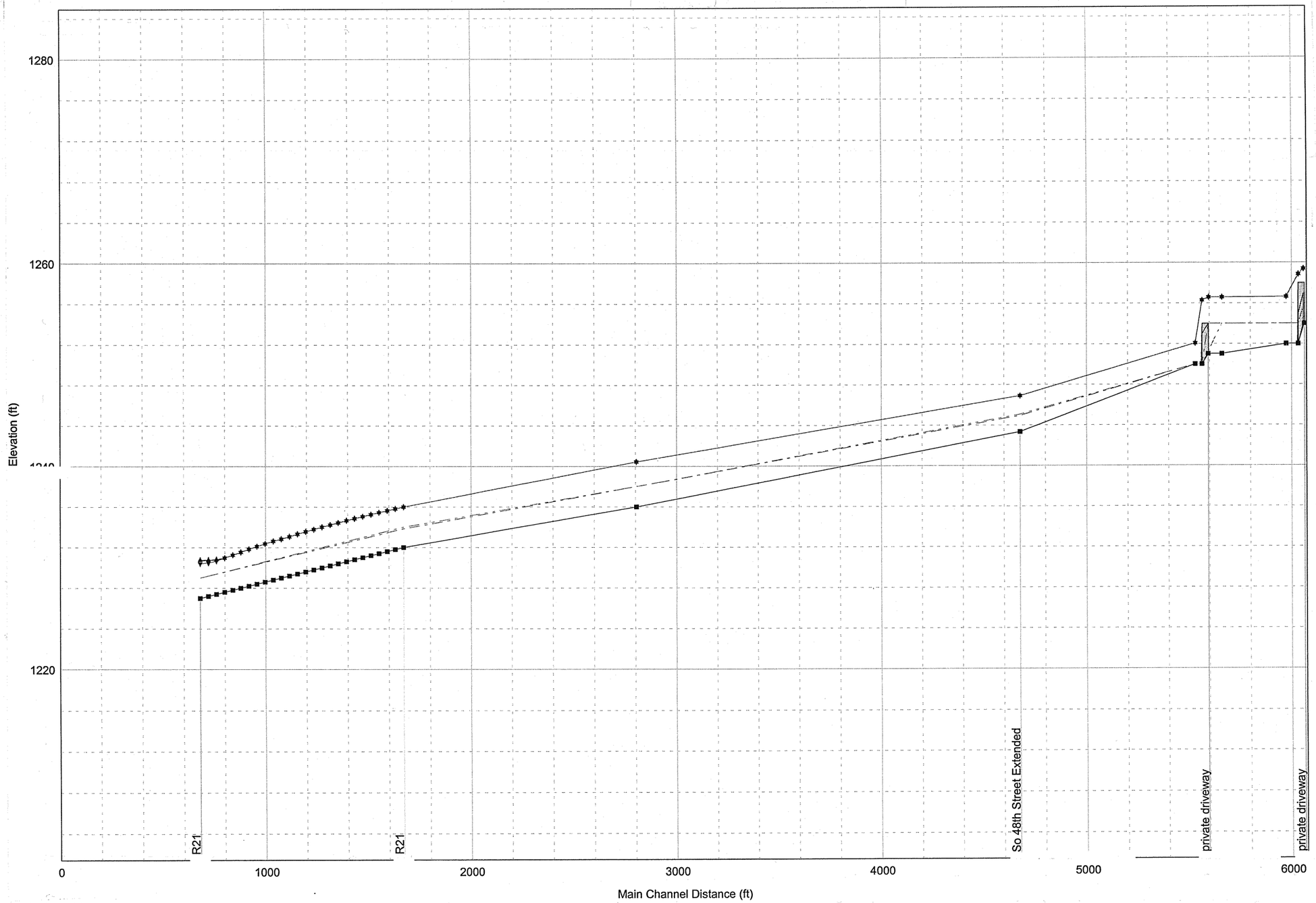

1 in Horiz. = 500 ft 1 in Vert. = 10 ft

OLSSON ASSOCIATES
1111 Lincoln Mall
Lincoln, NE 68508
1-402-474-6311

Lincoln, Nebraska

PROPOSED 100-YEAR WATER SURFACE PROFILES - STREAM SEGMENT 10
Stormwater Master Plan for Southeast Upper Salt Creek Watershed

FIGURE: MP-23J

F:\Projects\2000\0437\doc\interim southeast upper salt report\hydraulic model boarders.dwg, MP-23J, 11/01/02 10:03:19 AM, gpinkerton, 1:1

F:\Projects\20000437\doc\interim southeast upper salt report\hydraulic model boarders.dwg, MP-23K, 11/01/02 10:03:40 AM, ginkerton, 1:1

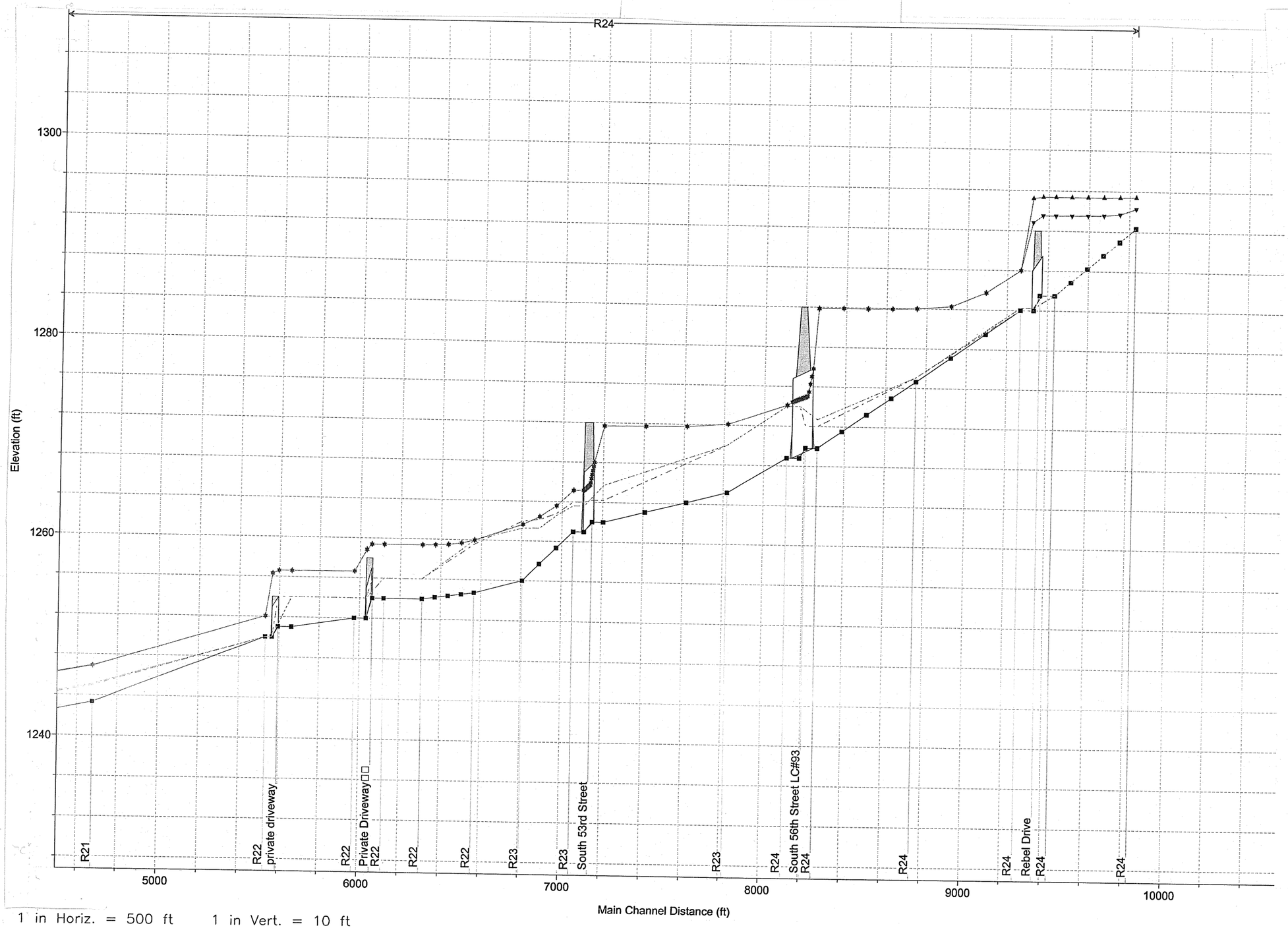

1 in Horiz. = 500 ft 1 in Vert. = 10 ft

OLSSON ASSOCIATES
1111 Lincoln Mall
Lincoln, NE 68508
1-402-474-6311

Lincoln, Nebraska

PROPOSED 100-YEAR WATER SURFACE PROFILES – STREAM SEGMENT 11
Stormwater Master Plan for Southeast Upper Salt Creek Watershed

FIGURE: MP-23K

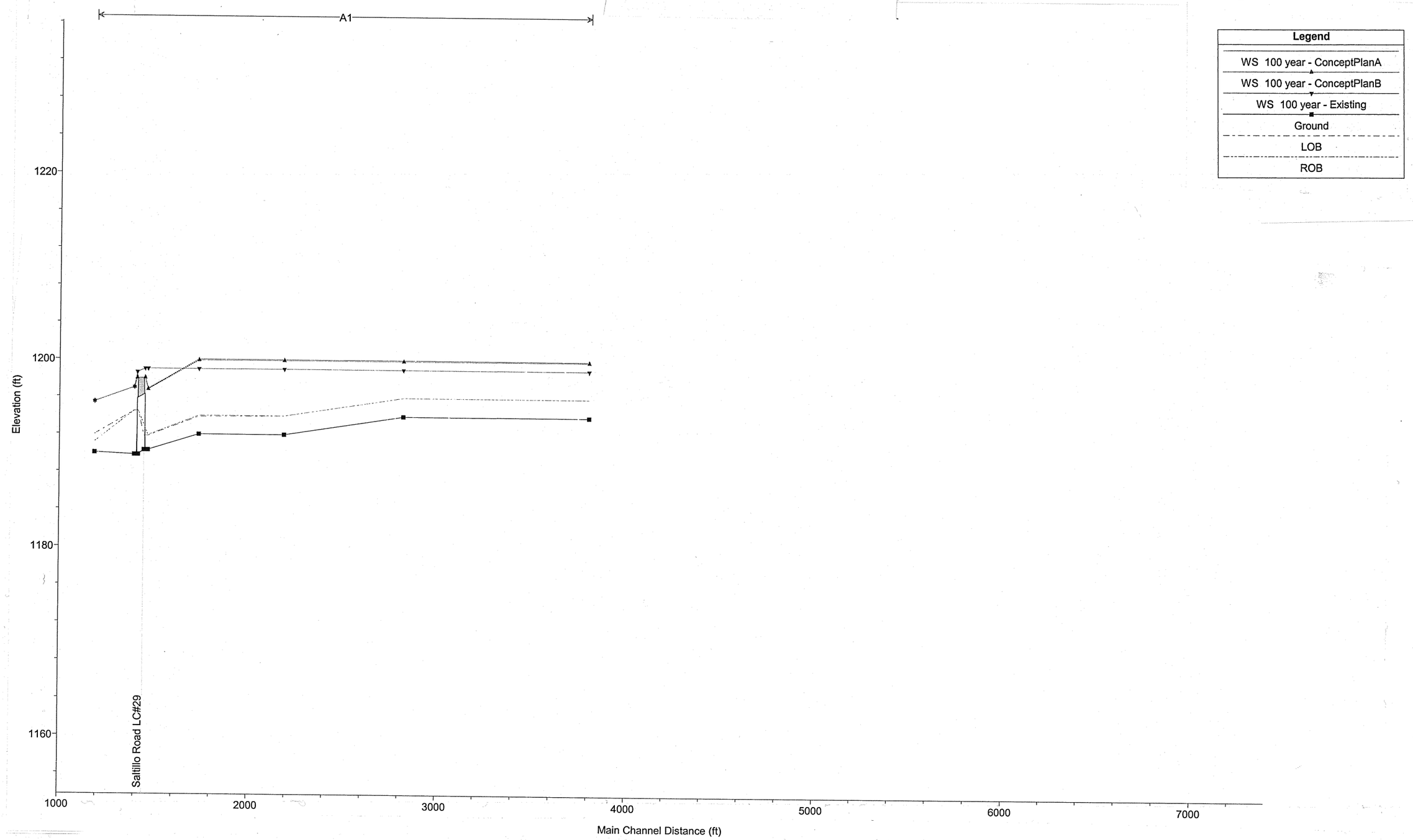

OLSSON ASSOCIATES
1111 Lincoln Mall
Lincoln, NE 68508
1-402-474-6311

Lincoln, Nebraska

PROPOSED 100-YEAR WATER SURFACE PROFILES – STREAM SEGMENT 12
Stormwater Master Plan for Southeast Upper Salt Creek Watershed

FIGURE: MP-23L

F:\Projects\20000437\doc\interim southeast upper salt report\hydraulic model boarders.dwg, MP-23L, 11/01/02 10:03:55 AM, gpinkerton, 1:1

F:\Projects\2000437\doc\interim southeast upper salt report\hydraulic model boarders.dwg, MP-23M, 11/01/05 10:04:14 AM, gpinkerton, 1:1

A4

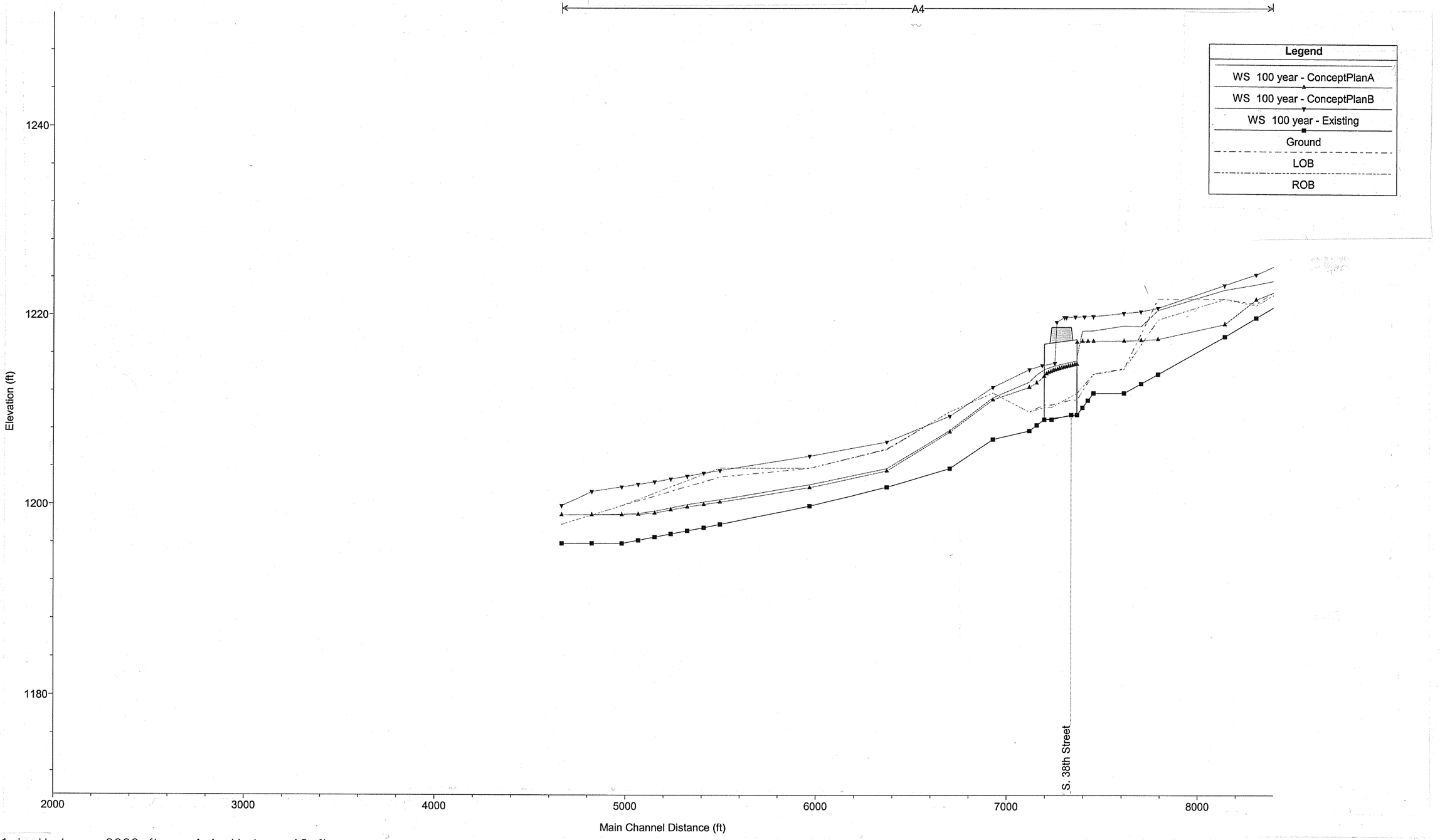

1 in Horiz. = 2000 ft 1 in Vert. = 10 ft

OLSSON ASSOCIATES
1111 Lincoln Mall
Lincoln, NE 68508
1-402-474-6311

Lincoln, Nebraska

PROPOSED 100-YEAR WATER SURFACE PROFILES – STREAM SEGMENT 13
Stormwater Master Plan for Southeast Upper Salt Creek Watershed

FIGURE: MP-23M

F:\Projects\2000437\doc\interim southeast upper salt report\hydraulic model boarders.dwg, MP-23N, 11/01/05 10:04:38 AM, gpinkerton, 1:1

A4

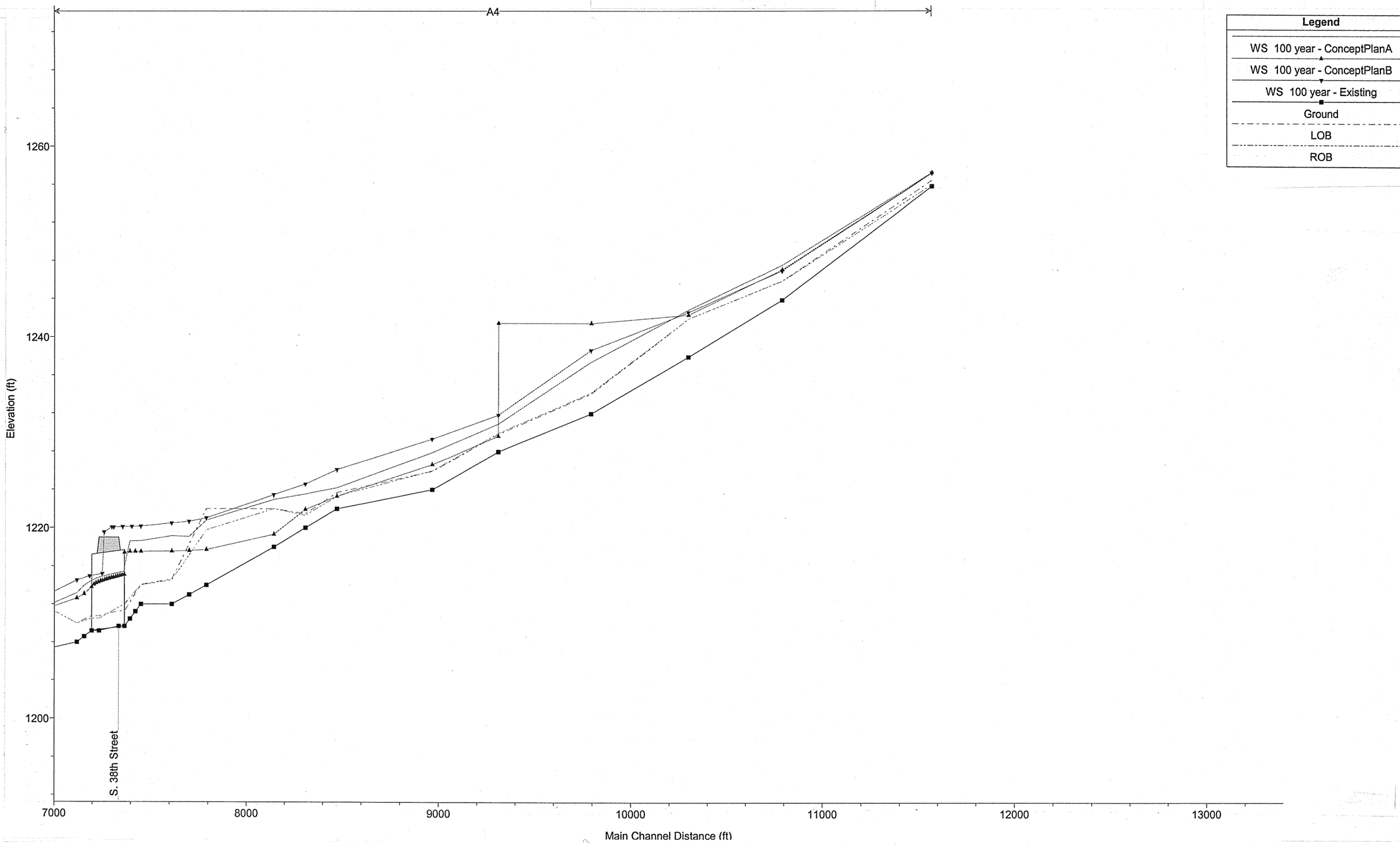

1 in Horiz. = 2000 ft 1 in Vert. = 10 ft

OLSSON ASSOCIATES
1111 Lincoln Mall
Lincoln, NE 68508
1-402-474-6311

Lincoln, Nebraska

PROPOSED 100-YEAR WATER SURFACE PROFILES – STREAM SEGMENT 14
Stormwater Master Plan for Southeast Upper Salt Creek Watershed

FIGURE: MP-23N

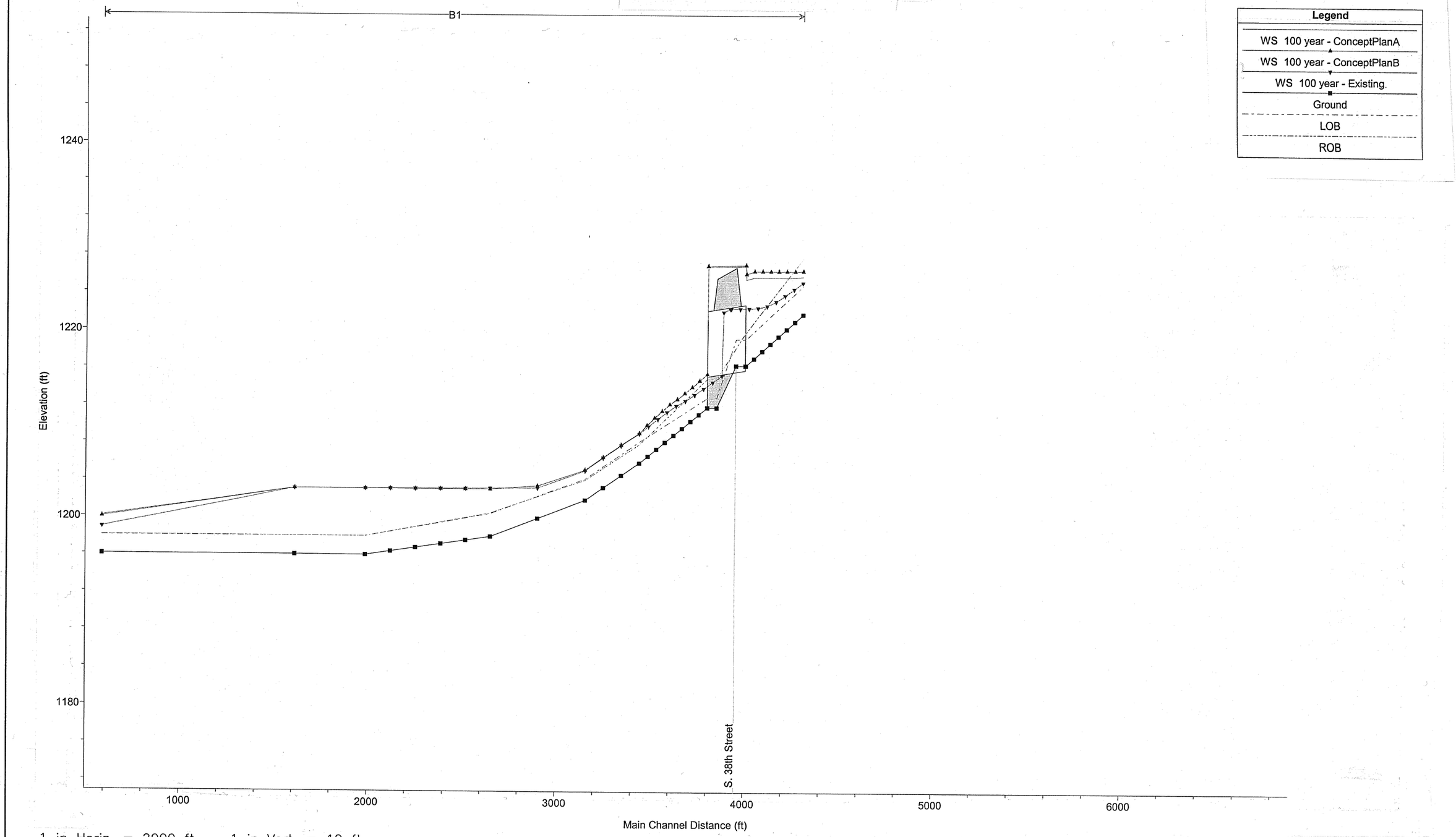

1 in Horiz. = 2000 ft 1 in Vert. = 10 ft

OLSSON ASSOCIATES 1111 Lincoln Mall Lincoln, NE 68508 1-402-474-6311	Lincoln, Nebraska	PROPOSED 100-YEAR WATER SURFACE PROFILES – STREAM SEGMENT 15 Stormwater Master Plan for Southeast Upper Salt Creek Watershed

FIGURE: MP-23o

F:\Projects\2000\04.37\doc\interim southeast upper salt report\hydraulic model boarders.dwg, MP-230, 11/20/02 01:03:12 PM, gpinkerton, 1:1