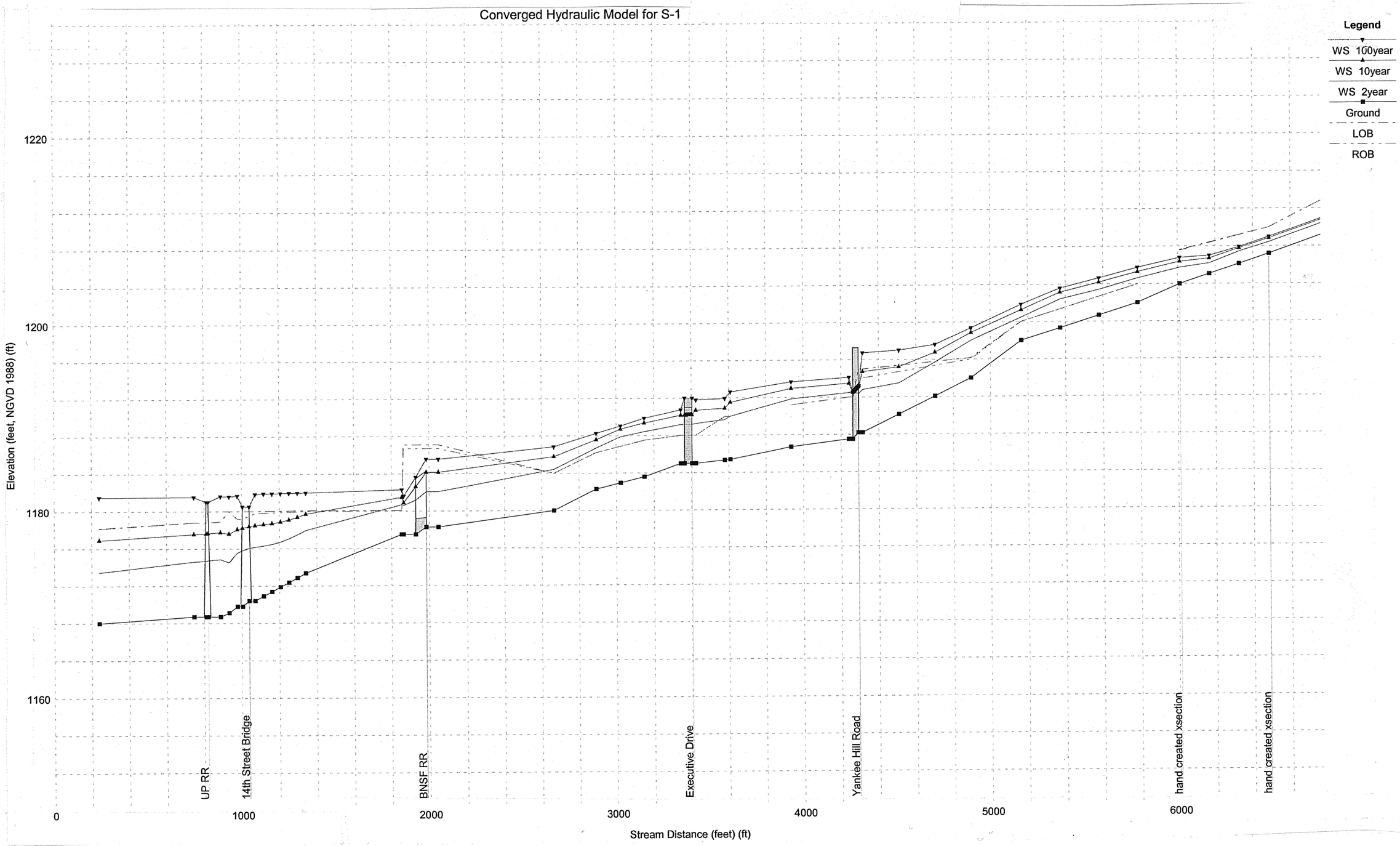

1 in Horiz. = 500 ft 1 in Vert. = 10 ft

OLSSON ASSOCIATES
1111 Lincoln Mall
Lincoln, NE 68508
1-402-474-6311

Lincoln, Nebraska

STREAM SEGMENT 1
Stormwater Master Plan for Southeast Upper Salt Creek Watershed

FIGURE: I-12A

F:\Projects\2000\0437\doc\interim southeast upper salt report\hydraulic model borders.dwg, I-12A, 11/01/02 10:05:56 AM, gpinkerton, 1:1

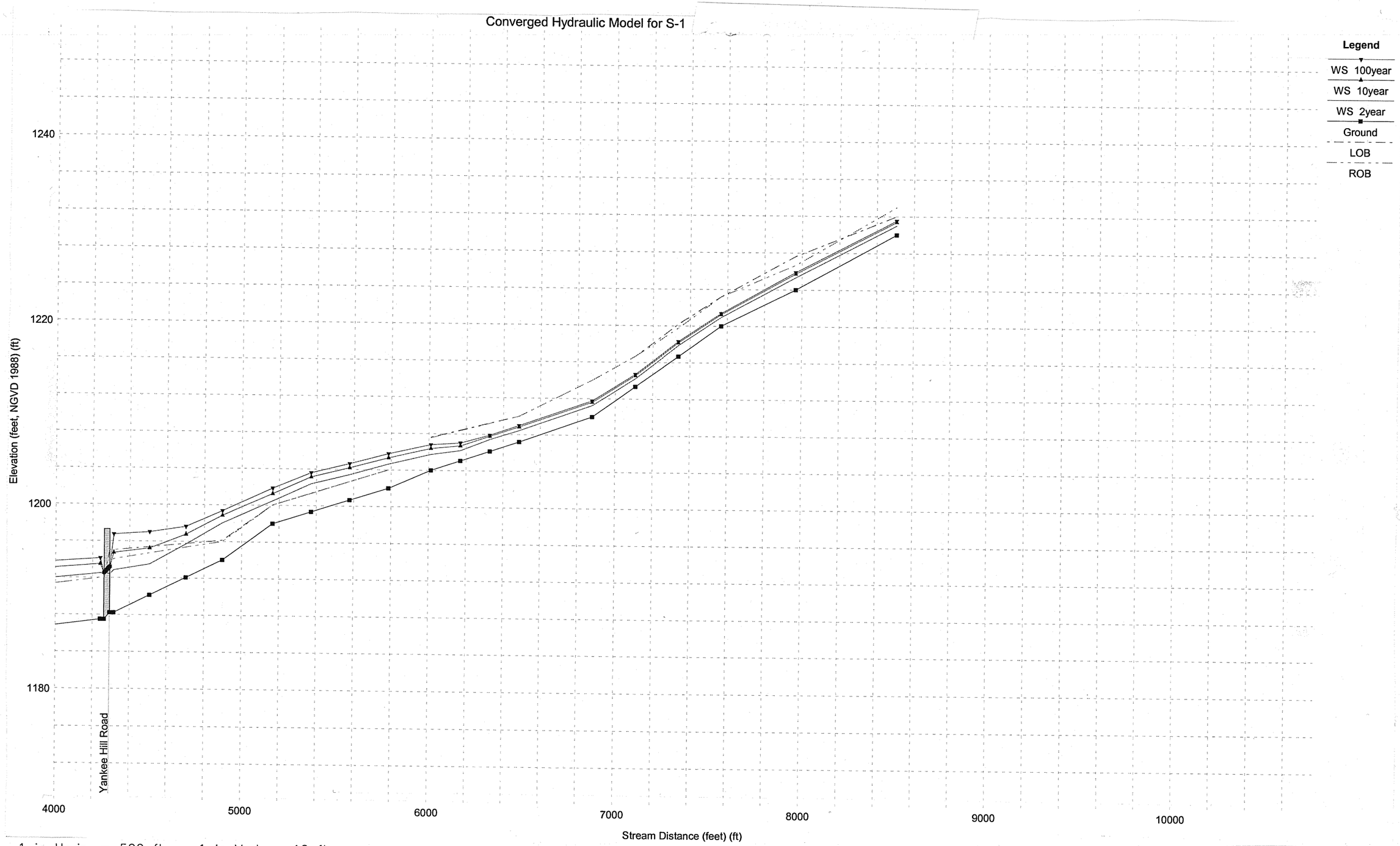

1 in Horiz. = 500 ft 1 in Vert. = 10 ft

OLSSON ASSOCIATES
1111 Lincoln Mall
Lincoln, NE 68508
1-402-474-6311

Lincoln, Nebraska

STREAM SEGMENT 2
Stormwater Master Plan for Southeast Upper Salt Creek Watershed

FIGURE: I-12B

F:\Projects\2000437\doc\interim southeast upper salt report\hydraulic model borders.dwg, I-12B, 11/01/02 10:06:10 AM, gpinkerton, 1:1

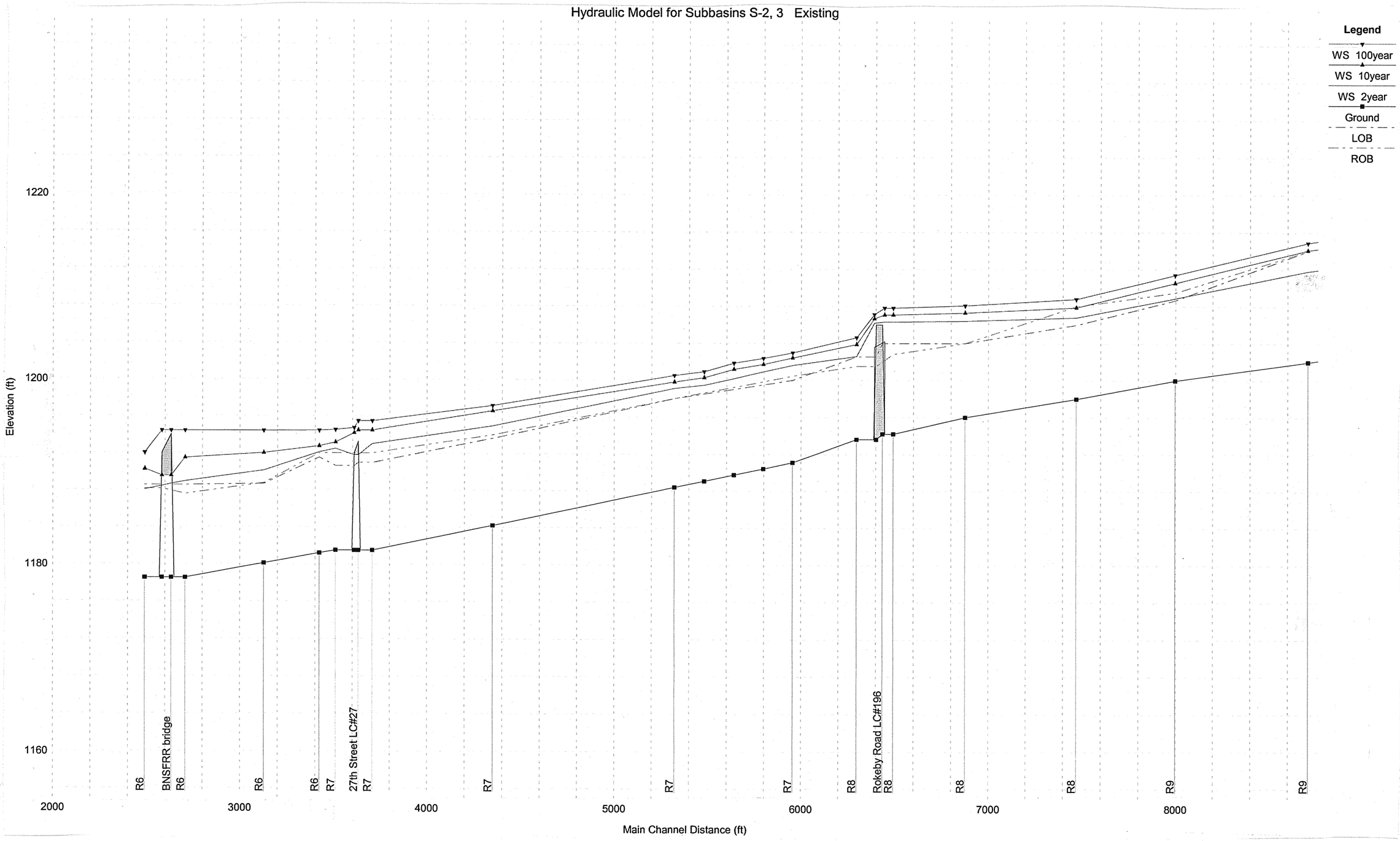

1 in Horiz. = 500 ft 1 in Vert. = 10 ft

OLSSON ASSOCIATES
1111 Lincoln Mall
Lincoln, NE 68508
1-402-474-6311

Lincoln, Nebraska

STREAM SEGMENT 3
Stormwater Master Plan for Southeast Upper Salt Creek Watershed

FIGURE: I-12C

F:\Projects\2000437\doc\interim southeast upper salt report\hydraulic model boarders.dwg, I-12C, 11/01/07 10:06:18 AM, gpinkerton, 1:1

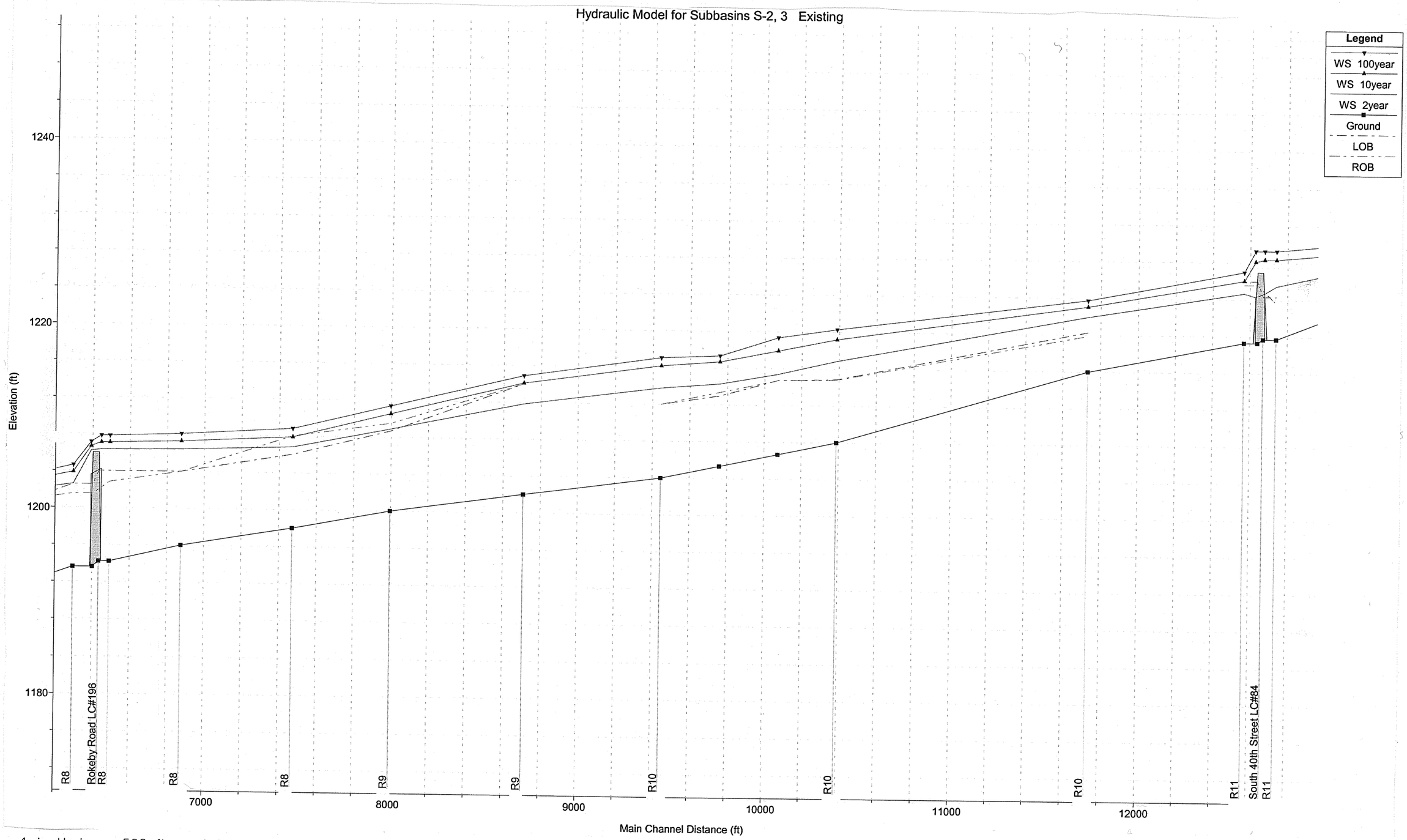

1 in Horiz. = 500 ft 1 in Vert. = 10 ft

OLSSON ASSOCIATES
1111 Lincoln Mall
Lincoln, NE 68508
1-402-474-6311

Lincoln, Nebraska

STREAM SEGMENT 4
Stormwater Master Plan for Southeast Upper Salt Creek Watershed

FIGURE: I-12D

F:\Projects\20000437\doc\interim southeast upper salt report\hydraulic model boarders.dwg, I-12D, 11/01/02 10:06:27 AM, gpinkerton, 1:1

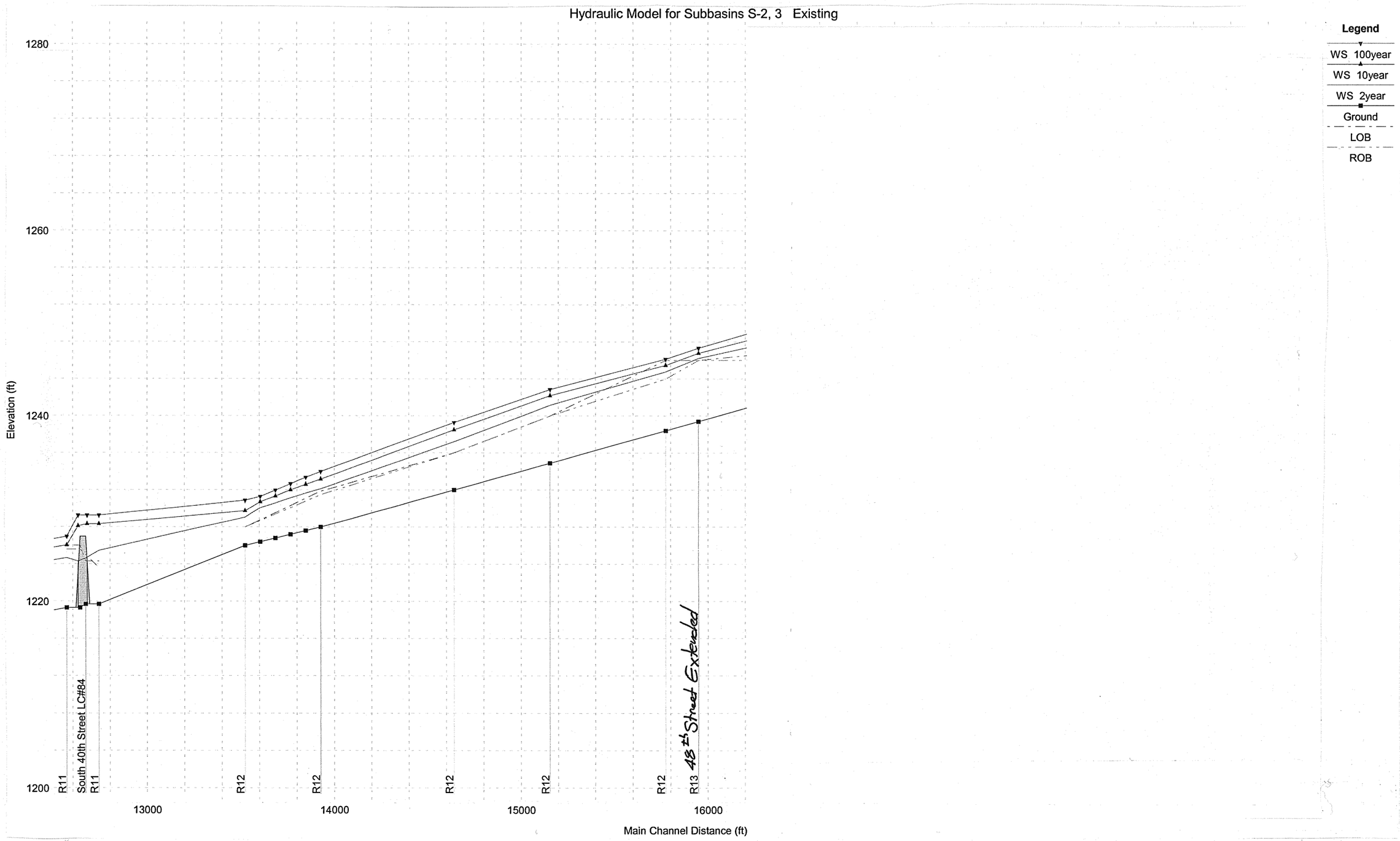

1 in Horiz. = 500 ft 1 in Vert. = 10 ft

OLSSON ASSOCIATES
1111 Lincoln Mall
Lincoln, NE 68508
1-402-474-6311

Lincoln, Nebraska

STREAM SEGMENT 5
Stormwater Master Plan for Southeast Upper Salt Creek Watershed

FIGURE: I-12E

F:\Projects\2000437\doc\interim southeast upper salt report\hydraulic model boarders.dwg, I-12F, 11/01/02 10:06:36 AM, gpinkerton, 1:1

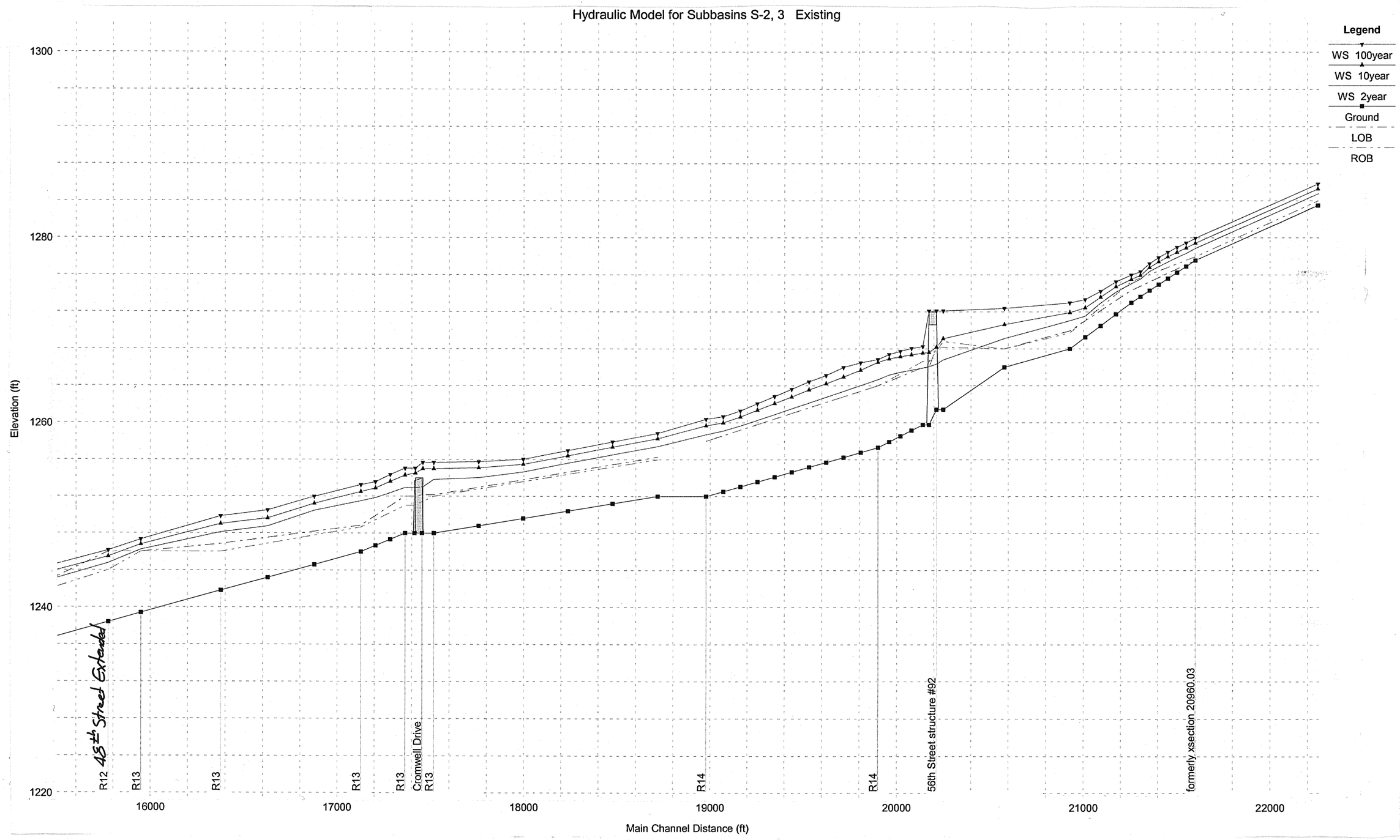

1 in Horiz. = 500 ft 1 in Vert. = 10 ft

OLSSON ASSOCIATES
1111 Lincoln Mall
Lincoln, NE 68508
1-402-474-6311

Lincoln, Nebraska

STREAM SEGMENT 6
Stormwater Master Plan for Southeast Upper Salt Creek Watershed

FIGURE: I-12F

F:\Projects\2000104.37\doc\interim southeast upper salt report\hydraulic model boarders.dwg, I-12F, 11/01/02 10:06:44 AM, gpinkerton, 1:1

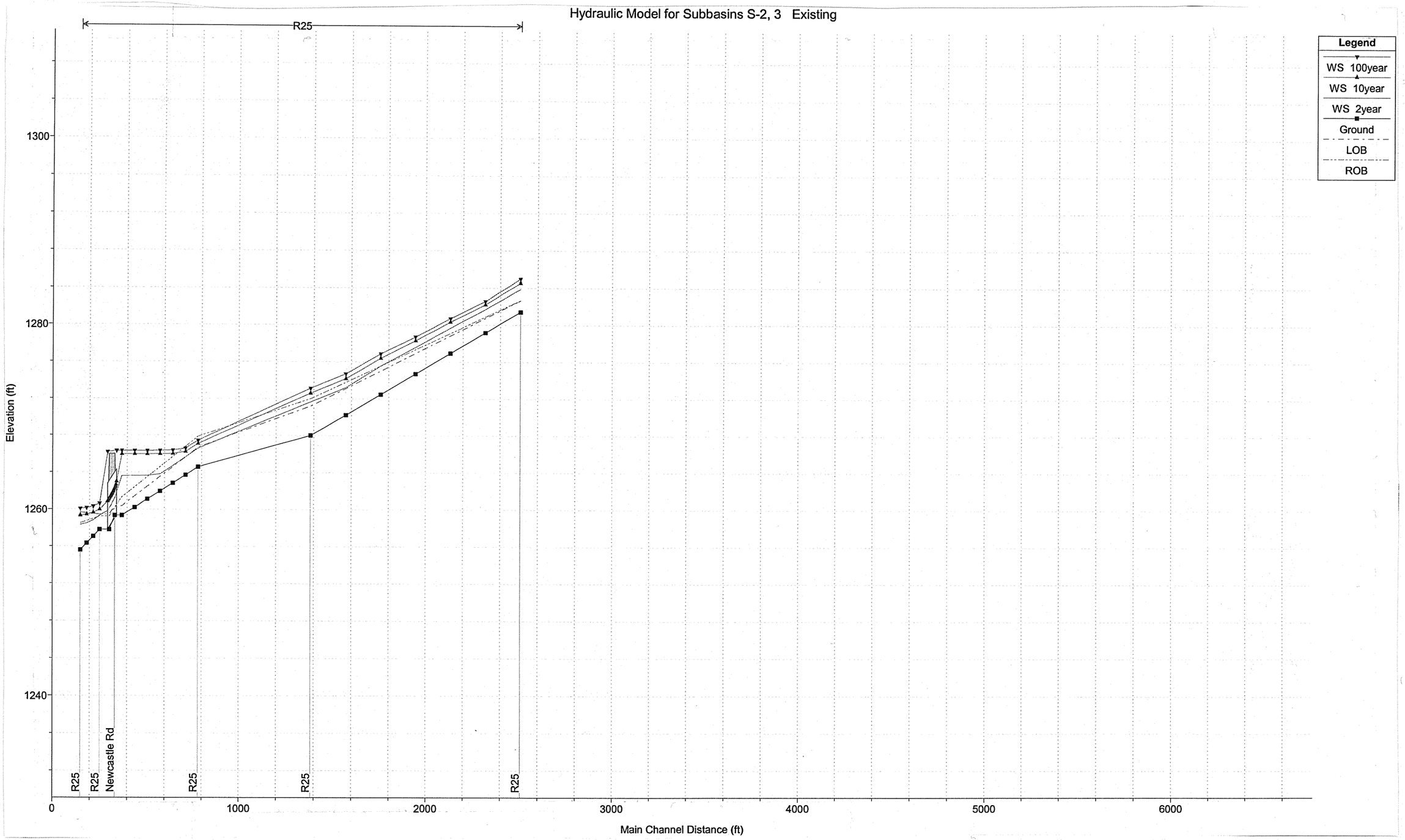

1 in Horiz. = 500 ft 1 in Vert. = 10 ft

OLSSON ASSOCIATES
1111 Lincoln Mall
Lincoln, NE 68508
1-402-474-6311

Lincoln, Nebraska

STREAM SEGMENT 6a

Stormwater Master Plan for Southeast Upper Salt Creek Watershed

FIGURE: I-12Fa

F:\Projects\2000437\doc\interim southeast upper salt report\hydraulic model borders.dwg, I-12Fa, 11/01/02 10:06:54 AM, gpinkerton, 1:1

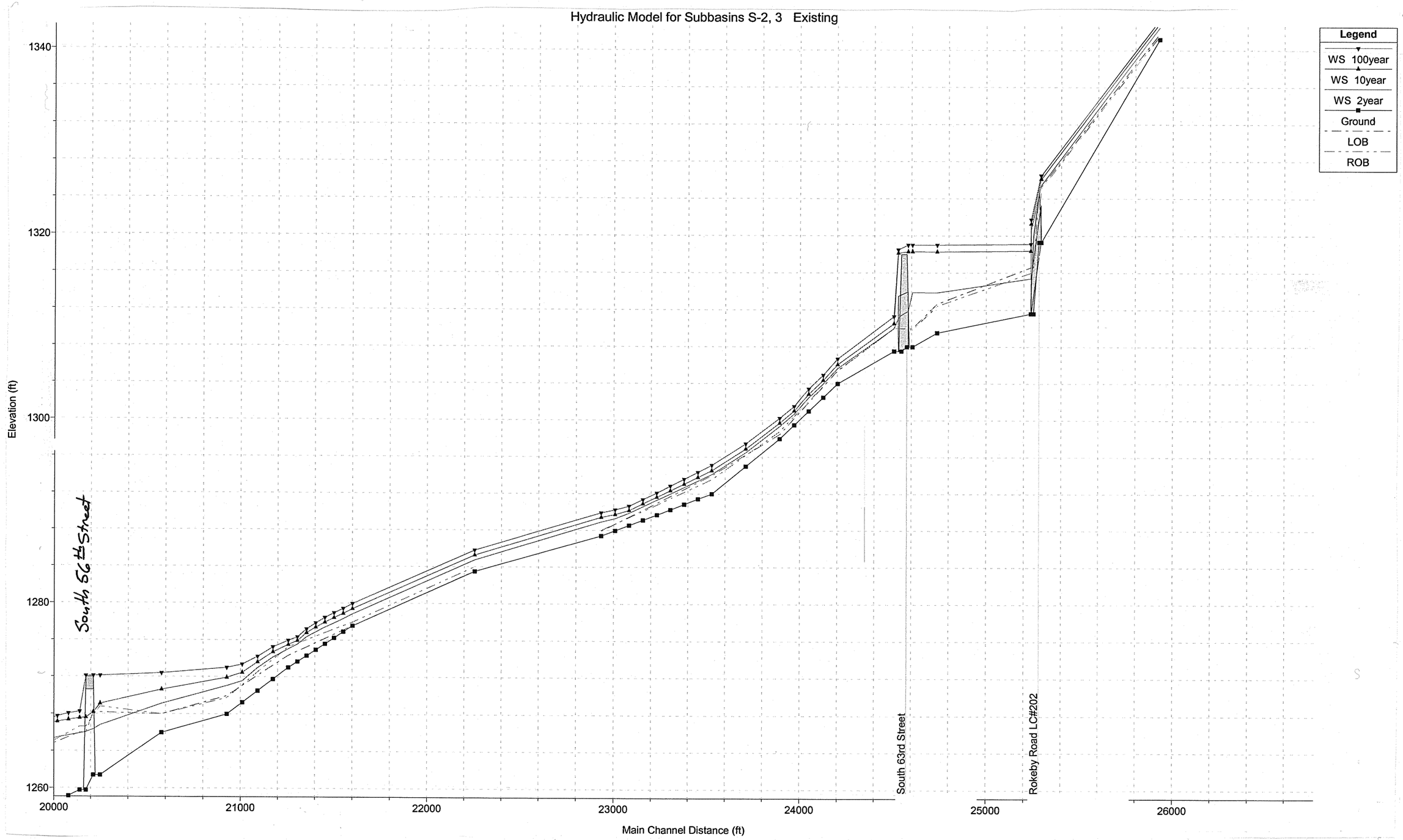

1 in Horiz. = 500 ft 1 in Vert. = 10 ft

OLSSON ASSOCIATES
1111 Lincoln Mall
Lincoln, NE 68508
1-402-474-6311

Lincoln, Nebraska

STREAM SEGMENT 7
Stormwater Master Plan for Southeast Upper Salt Creek Watershed

FIGURE: I-12G

F:\Projects\2000\0437\doc\interim southeast upper salt report\hydraulic model boarders.dwg, I-12G, 11/01/02 10:12:45 AM, gpinkerton, 1:1

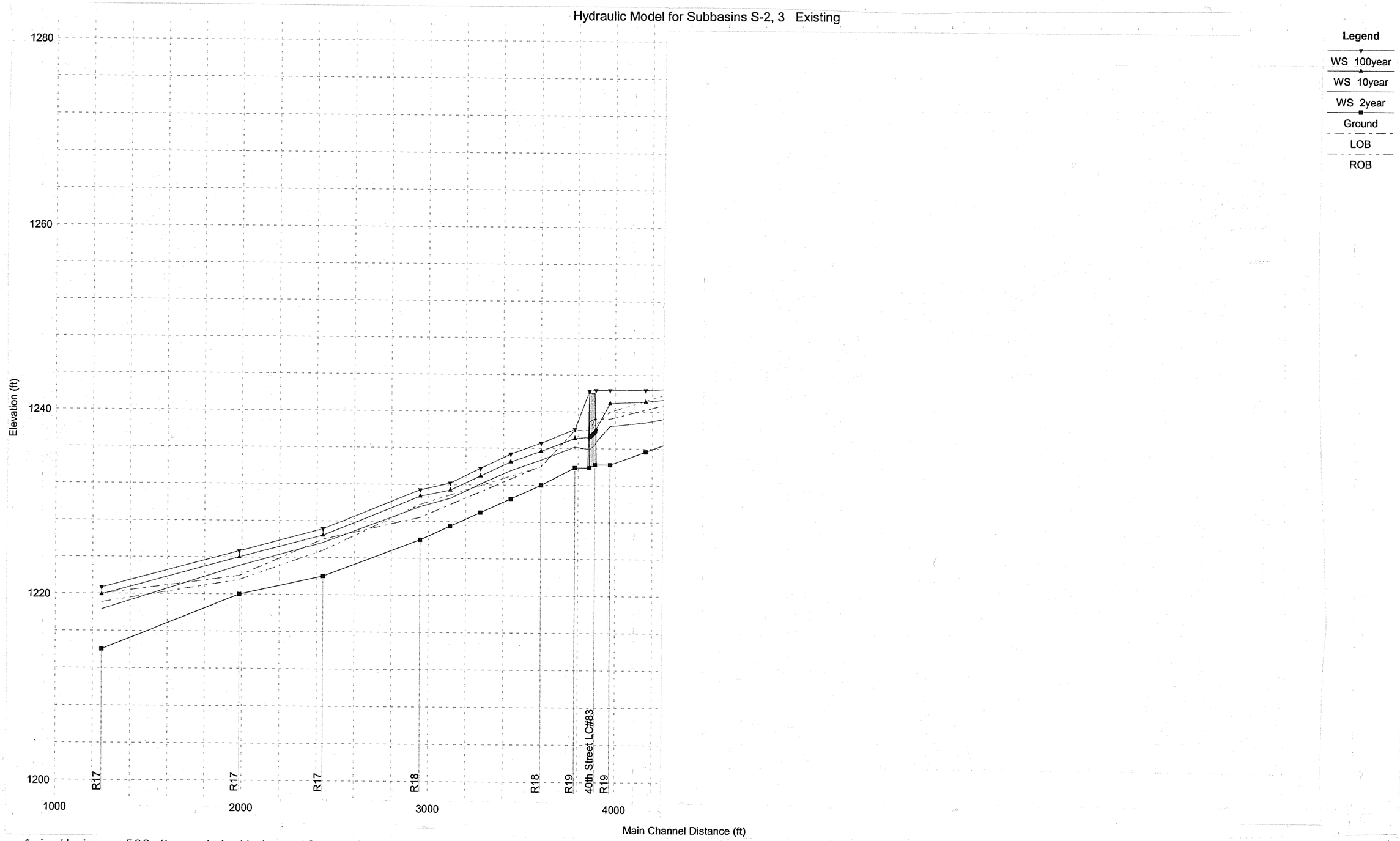

OLSSON ASSOCIATES
1111 Lincoln Mall
Lincoln, NE 68508
1-402-474-6311

Lincoln, Nebraska

STREAM SEGMENT 8
Stormwater Master Plan for Southeast Upper Salt Creek Watershed

FIGURE: I-12H

F:\Projects\2000437\doc\interim southeast upper salt report\hydraulic model boarders.dwg, I-12H, 11/01/02 10:07:20 AM, gpinkerton, 1:1

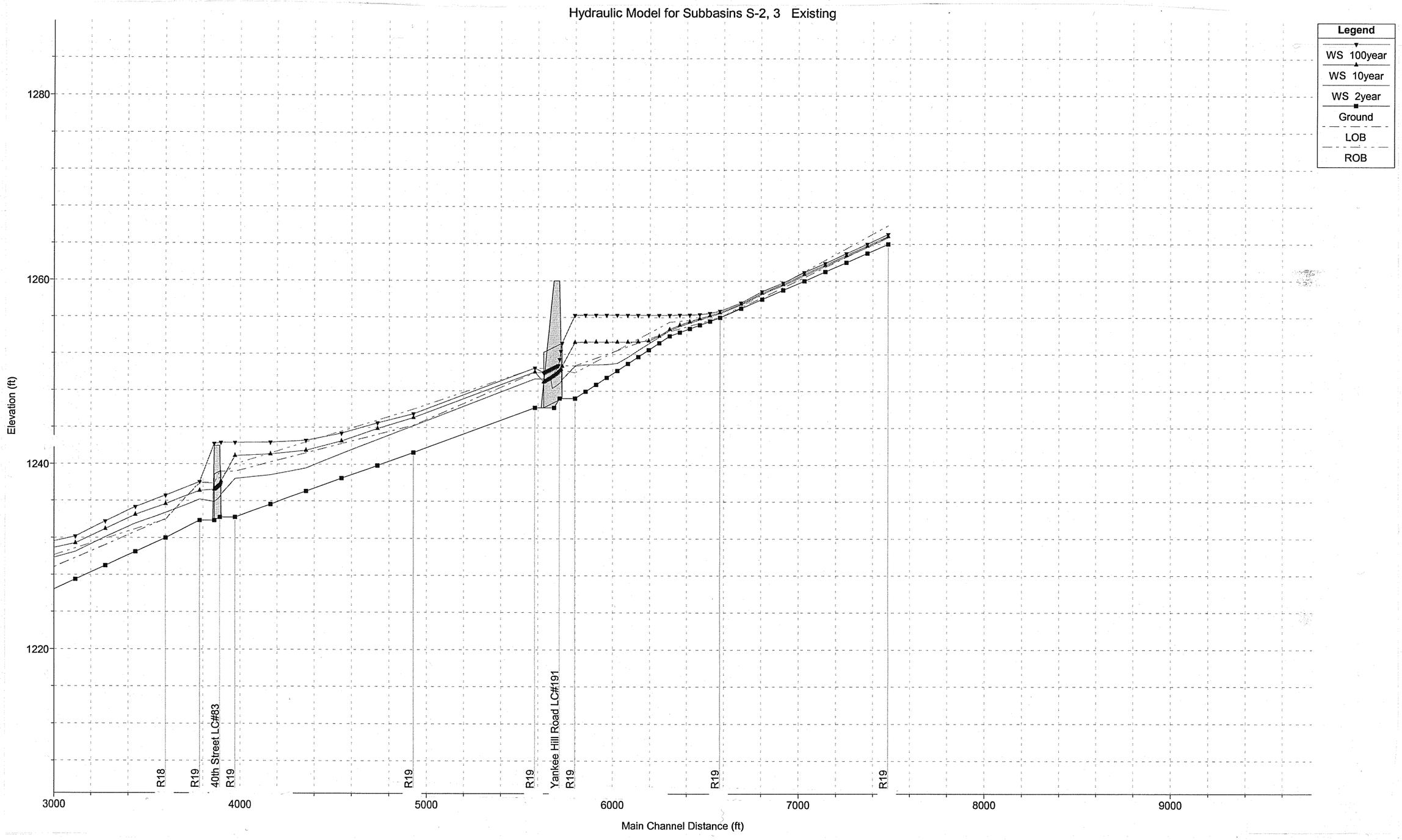

1 in Horiz. = 500 ft 1 in Vert. = 10 ft

OLSSON ASSOCIATES
1111 Lincoln Mall
Lincoln, NE 68508
1-402-474-6311

Lincoln, Nebraska

STREAM SEGMENT 9
Stormwater Master Plan for Southeast Upper Salt Creek Watershed

FIGURE: I-12i

F:\Projects\2000043.37\doc\interim southeast upper salt report\hydraulic model borders.dwg, I-12I, 11/20/02 01:03:45 PM, gpinkerton, 1:1

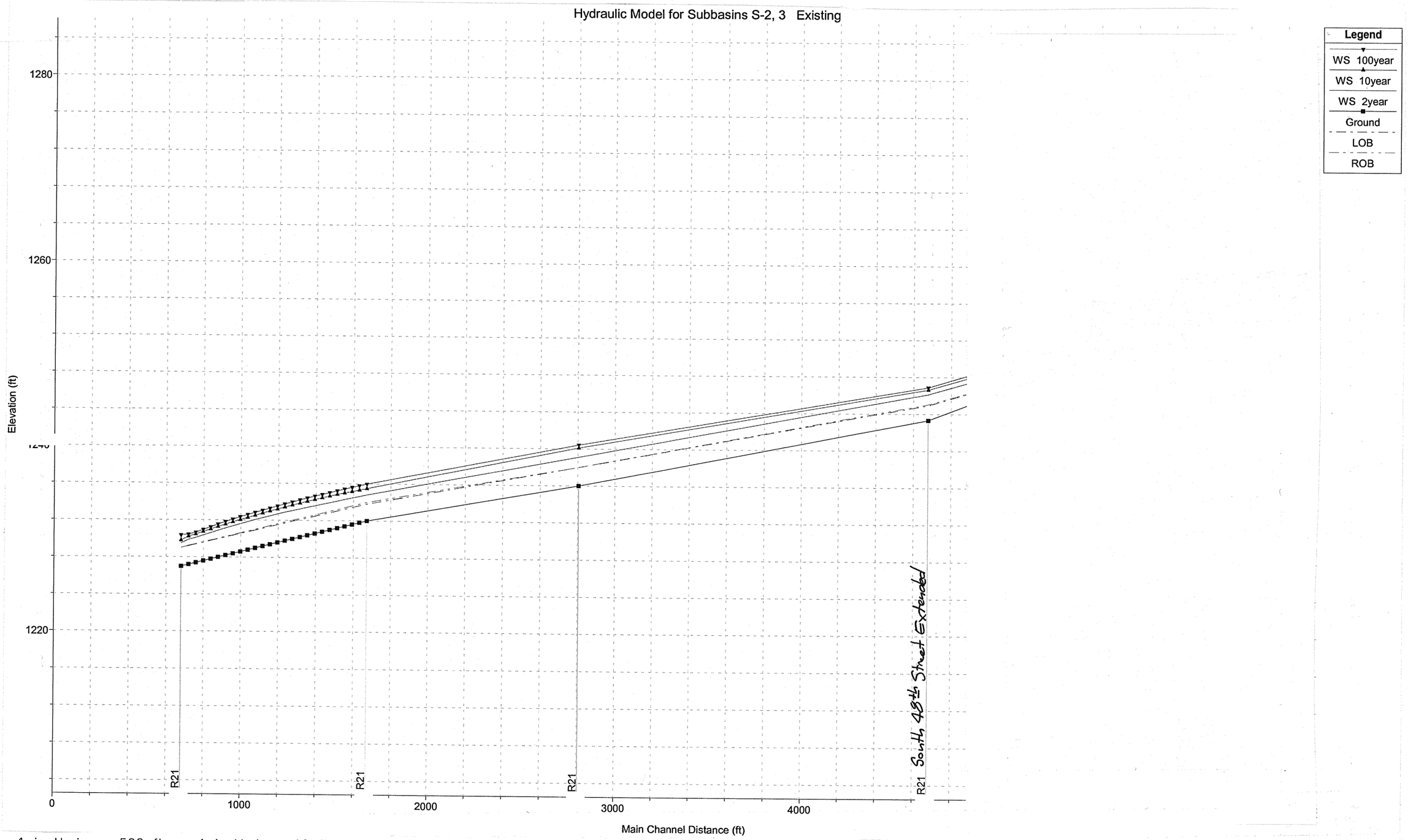

1 in Horiz. = 500 ft 1 in Vert. = 10 ft

OLSSON ASSOCIATES
1111 Lincoln Mall
Lincoln, NE 68508
1-402-474-6311

Lincoln, Nebraska

STREAM SEGMENT 10
Stormwater Master Plan for Southeast Upper Salt Creek Watershed

FIGURE: I-12J

F:\Projects\20000437\doc\interim southeast upper salt report\hydraulic model boarders.dwg, I-12J, 11/01/07 10:08:40 AM, gpinkerton, 1:1

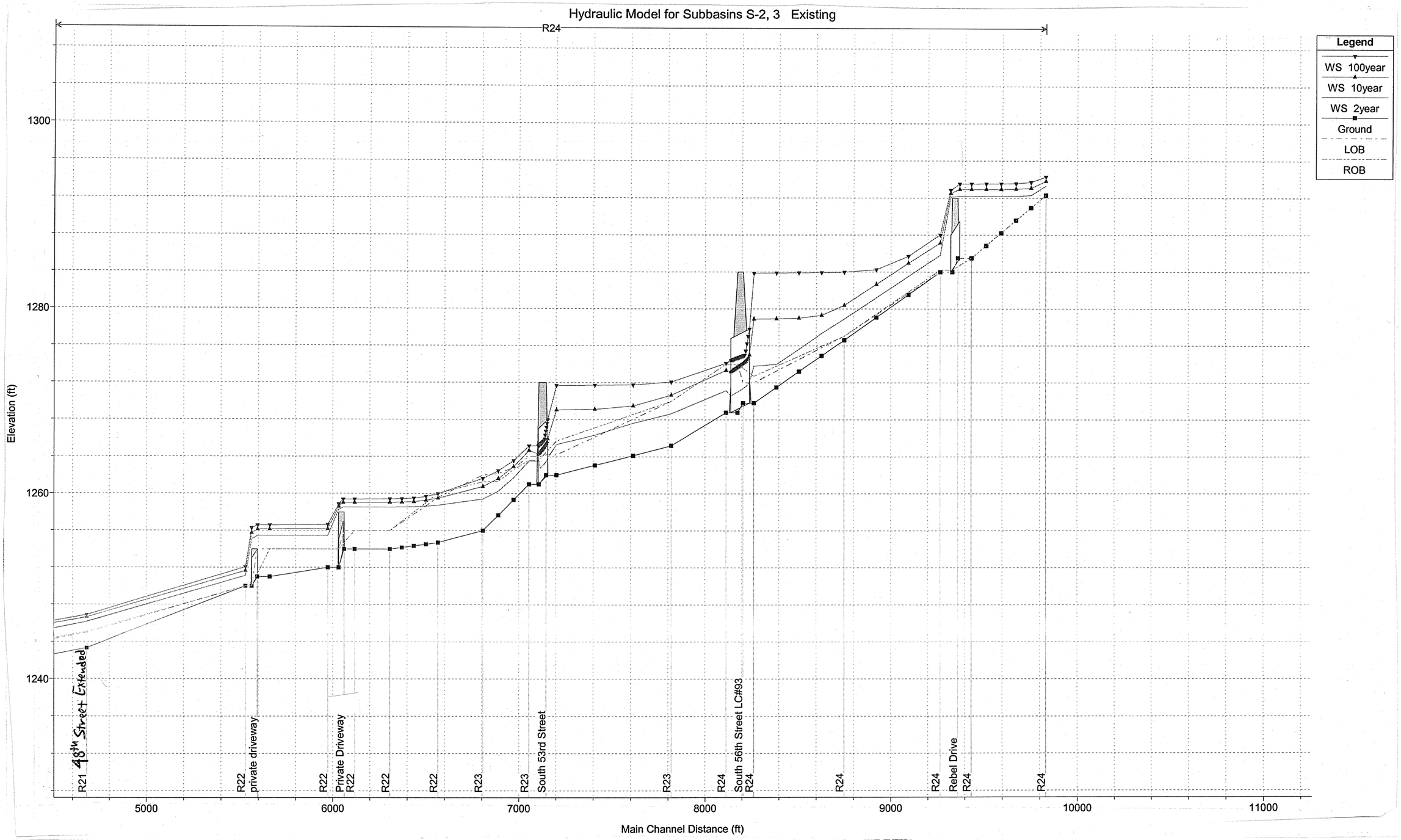

1 in Horiz. = 500 ft 1 in Vert. = 10 ft

OLSSON ASSOCIATES
1111 Lincoln Mall
Lincoln, NE 68508
1-402-474-6311

Lincoln, Nebraska

STREAM SEGMENT 11
Stormwater Master Plan for Southeast Upper Salt Creek Watershed

FIGURE: I-12K

F:\Projects\2000437\doc\interim southeast upper salt report\hydraulic model borders.dwg, I-12K, 11/01/02 10:08:49 AM, gpinkerton, 1:1

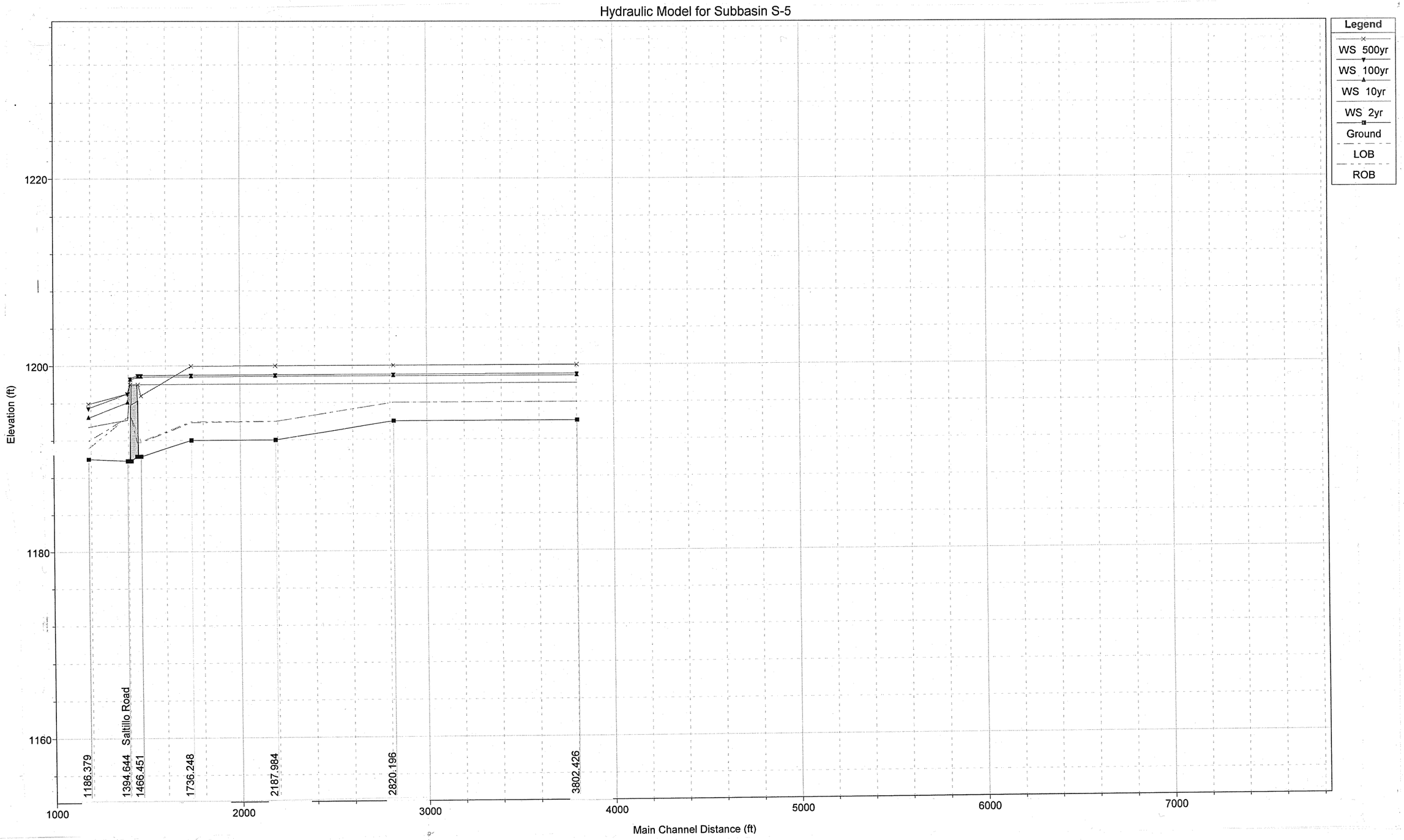

1 in Horiz. = 500 ft 1 in Vert. = 10 ft

OLSSON ASSOCIATES
1111 Lincoln Mall
Lincoln, NE 68508
1-402-474-6311

Lincoln, Nebraska

STREAM SEGMENT 12

Stormwater Master Plan for Southeast Upper Salt Creek Watershed

FIGURE: I-12L

F:\Projects\2000037\doc\interim southeast upper salt report\hydraulic model borders.dwg, I-12L, 11/01/02 10:08:56 AM, gpinkerton, 1:1

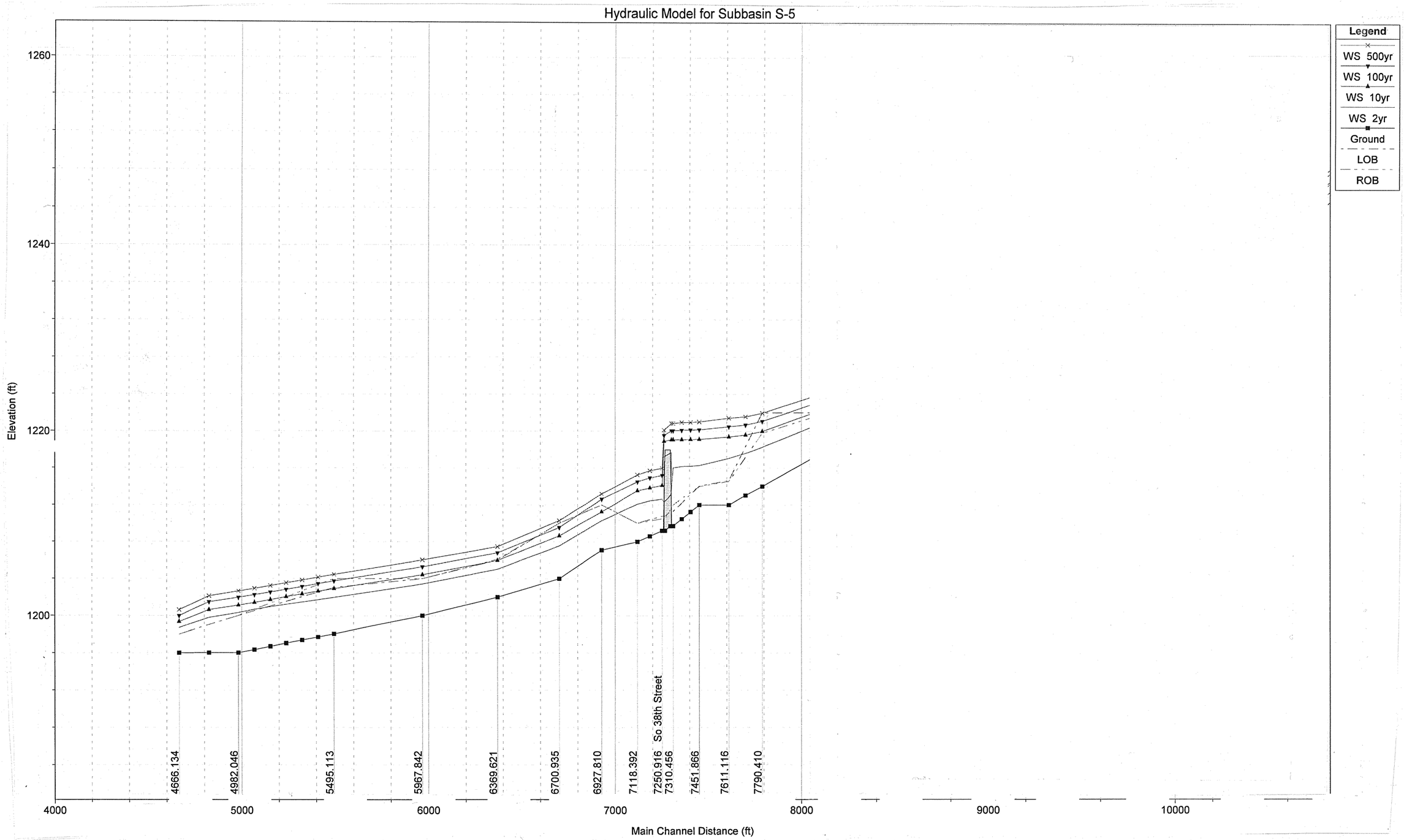

1 in Horiz. = 500 ft 1 in Vert. = 10 ft

OLSSON ASSOCIATES
1111 Lincoln Mall
Lincoln, NE 68508
1-402-474-6311

Lincoln, Nebraska

STREAM SEGMENT 13
Stormwater Master Plan for Southeast Upper Salt Creek Watershed

FIGURE: I-12M

F:\Projects\2000\0437\doc\interim southeast upper salt report\hydraulic model boarders.dwg, I-12M, 11/01/02 10:09:04 AM, gpinkerton, 1:1

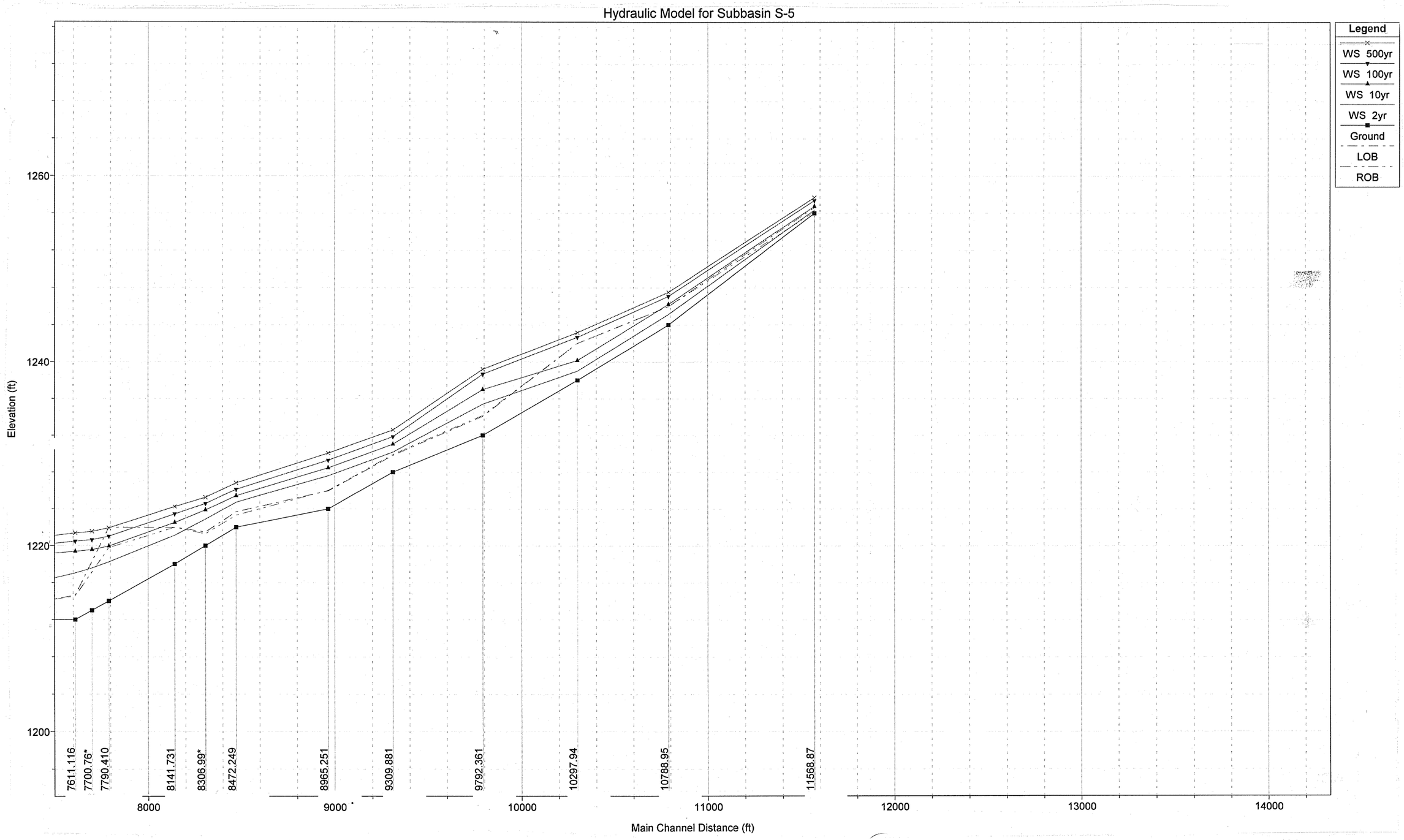

1 in Horiz. = 500 ft 1 in Vert. = 10 ft

OLSSON ASSOCIATES
1111 Lincoln Mall
Lincoln, NE 68508
1-402-474-6311

Lincoln, Nebraska

STREAM SEGMENT 14
Stormwater Master Plan for Southeast Upper Salt Creek Watershed

FIGURE: I-12N

F:\Projects\20000437\doc\interim southeast upper salt report\hydraulic model boarders.dwg, I-12N, 11/01/02 10:09:11 AM, gpinkerton, 1:1

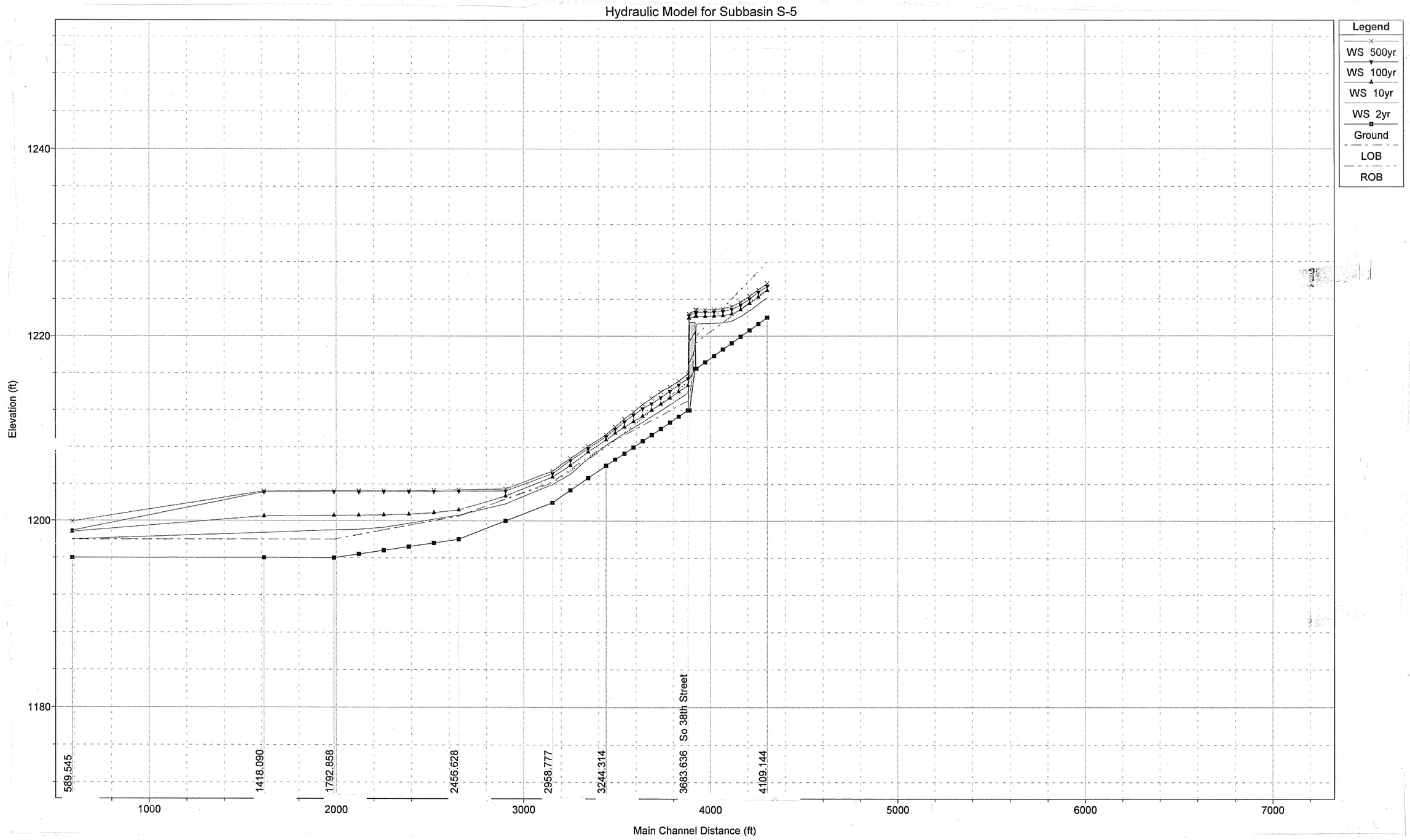

1 in Horiz. = 500 ft 1 in Vert. = 10 ft

OLSSON ASSOCIATES
1111 Lincoln Mall
Lincoln, NE 68508
1-402-474-6311

Lincoln, Nebraska

STREAM SEGMENT 15
Stormwater Master Plan for Southeast Upper Salt Creek Watershed

FIGURE: I-12o

F:\Projects\2000437\doc\interim southeast upper salt report\hydraulic model boarders.dwg, I-12O, 11/20/02 01:03:30 PM, gpinkerton, 1:1