

Advisory Committee on Transportation (ACT)

June 22, 2023



Welcome and Introductions

Advisory Committee on Transportation




Charge Statement



- *Provide an additional level of oversight, collaboration and advocacy regarding transportation infrastructure investments that are funded by the additional quarter of one percent sales tax.*





From the voter-approved ballot language:

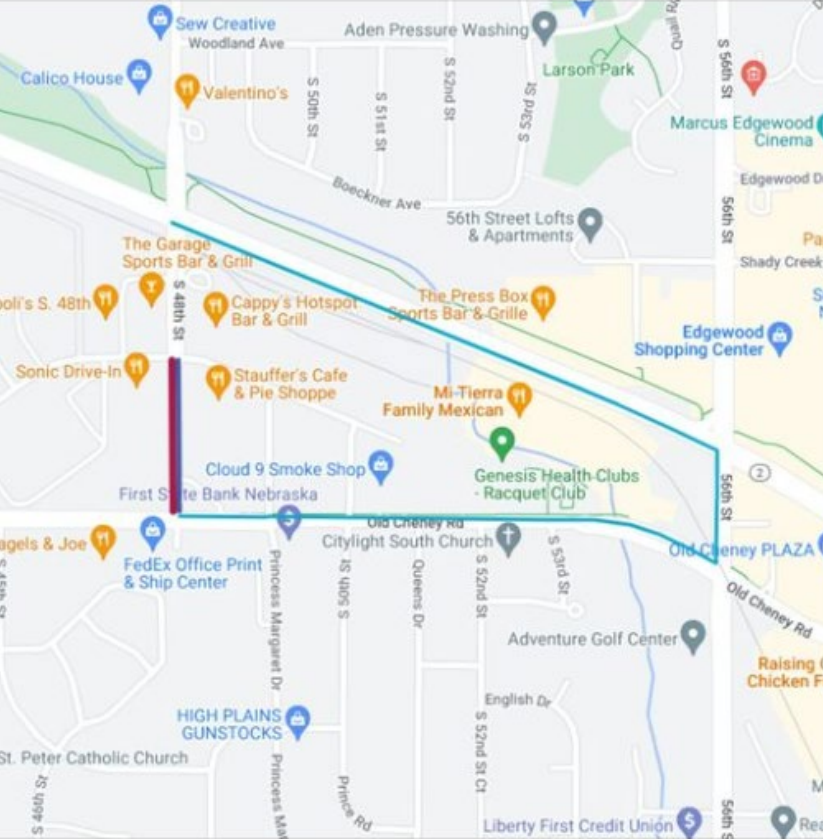
- *The street projects funded by the additional quarter of one percent sales tax shall be determined by the City's Capital Improvement Program with the guidance of a citizen oversight committee appointed by the Mayor to ensure that these tax revenues are spent fairly, efficiently, effectively, and in all quadrants of the City.*

Around the Community

 Lincoln Transportation and Utilities  6d · 

 Upcoming Street Closure 

-  Southbound South 48th Street from Old Cheney Road to Briarpark Drive
-  Wednesday, June 7
-  Next phase of a Lincoln on the Move street improvement project
-  Recommended detour: Nebraska Parkway to South 56th Street to Old Cheney Road



1 share

Around the Community

Recent Open House

- May 23 West A, West City limits to SW 24th



WEST "A" STREET IMPROVEMENT PROJECT



PROJECT SUMMARY

The purpose of this project is to improve the West "A" Street corridor between the West City Limits and the intersection of SW 5th Street. Recently, the City of Lincoln Transportation and Utilities Department improved West "A" Street from SW 23rd Street to SW 5th Street and is currently constructing the west portion of the corridor. Throughout 2022, in preparation of the street widening, trees were removed and utility companies relocated their facilities. Currently, new sanitary sewer pipe is being installed along West "A" Street between SW 24th Street and Timber Ridge Road, and between Timber Ridge Road and SW 38th Street to increase wastewater capacity. Once sanitary sewer pipes are installed, street construction will begin. It will be completed in segments in order to minimize neighborhood and travel inconveniences during construction.



BENEFITS

- New pavement
- Roundabout intersections
- Street lighting
- Enclosed storm-sewer system
- Concrete pads at bus stops
- ADA accessible sidewalks
- Sanitary sewer trunkline
- Multi-use trail



CONSTRUCTION SCHEDULE

Installation of the sanitary sewer pipe will continue through fall 2023. Construction of the street widening and improvements will begin in summer 2023. The street is expected to be open to traffic by the end of 2024. Final grading, seeding, and cleanup is expected to occur in spring 2025.



ACCESS DURING CONSTRUCTION

West "A" Street is currently closed to through traffic from SW 40th Street to S Coddington Ave. Closures will remain throughout 2023 as work occurs on the sanitary sewer and street widening, but West "A" will be open to local traffic as much as possible when crews are not working in the area. Travelers are encouraged to exercise caution and maintain safe speeds within the work zones and neighborhoods. StarTran Route #51-West "A" will be detoured during this work.



FUNDING DETAILS

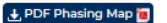
The street improvement project is funded through impact fee revenues, wheel tax dollars and highway allocation bonds. The estimated total cost is \$20 million.

The sanitary sewer project is funded through sanitary sewer rates. The estimated total cost is \$5 million.

Construction Schedule

Installation of the sanitary sewer pipe will continue through fall 2023. Construction of the street widening and improvements will begin in summer 2023. Full/partial lane use will be available after each phase of the project is complete. West "A" Street from West City Limits to SW 23rd Street is expected to be open to traffic by the end of 2024. Final grading, seeding, and cleanup is expected to occur in spring 2025.

Street Improvement Project Phasing



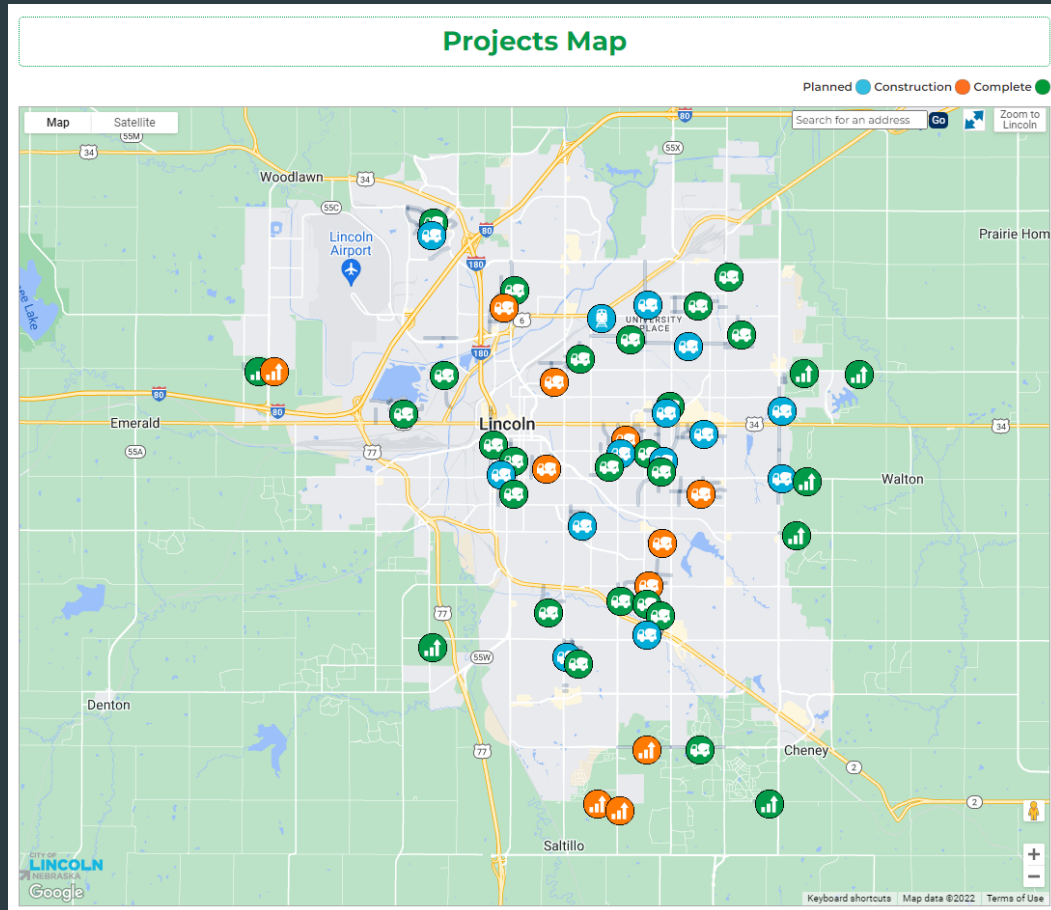
Partial/full lane access is expected to be available once each phase of street construction is complete.

Phasing includes:

PHASE 1	Summer 2023 to Winter 2023	PHASE 4	Spring 2024 to Fall 2024
PHASE 2	Summer 2023 to Winter 2023	PHASE 4&5	Summer 2024 to Winter 2024
PHASE 3	Fall 2023 to Spring 2024	PHASE 6	Fall 2024 to Spring 2025

Projects Webpage

- ▶ Lincoln.ne.gov/projects or Lincoln.ne.gov [keyword:LOTM]



Construction **Planned** **Complete**

[Learn More About Street Improvements](#)

UNDER CONSTRUCTION

23rd and Potter Neighborhood

This project will improve several streets in the 23rd and Potter Neighborhood: 23rd from Vine to Potter · Potter from 21st to 26th.

Project Timeline

Phase: [Timeline bar from Oct 2022 to Jul 2023]

Total Project Estimate
\$860,000

Funding Sources: Lincoln on the Move • Street Improvement Vehicle Tax – Residential

84th from Sandalwood to Elizabeth

This project will improve 84th Street from Sandalwood Drive to Elizabeth Drive through a mill and overlay of the existing surface and concrete repairs.

Project Timeline

Phase: [Timeline bar from Apr 2023 to Jul 2023]

Total Project Estimate
\$4,120,000

Funding Sources: Lincoln on the Move • Highway Allocation Funds

College View Neighborhood

This project will improve residential streets in the College View Neighborhood: Sherman from 52nd to 56th · 52nd from Sherman to Van Dorn · Pawnee from west of 52nd to 53rd.

Project Timeline

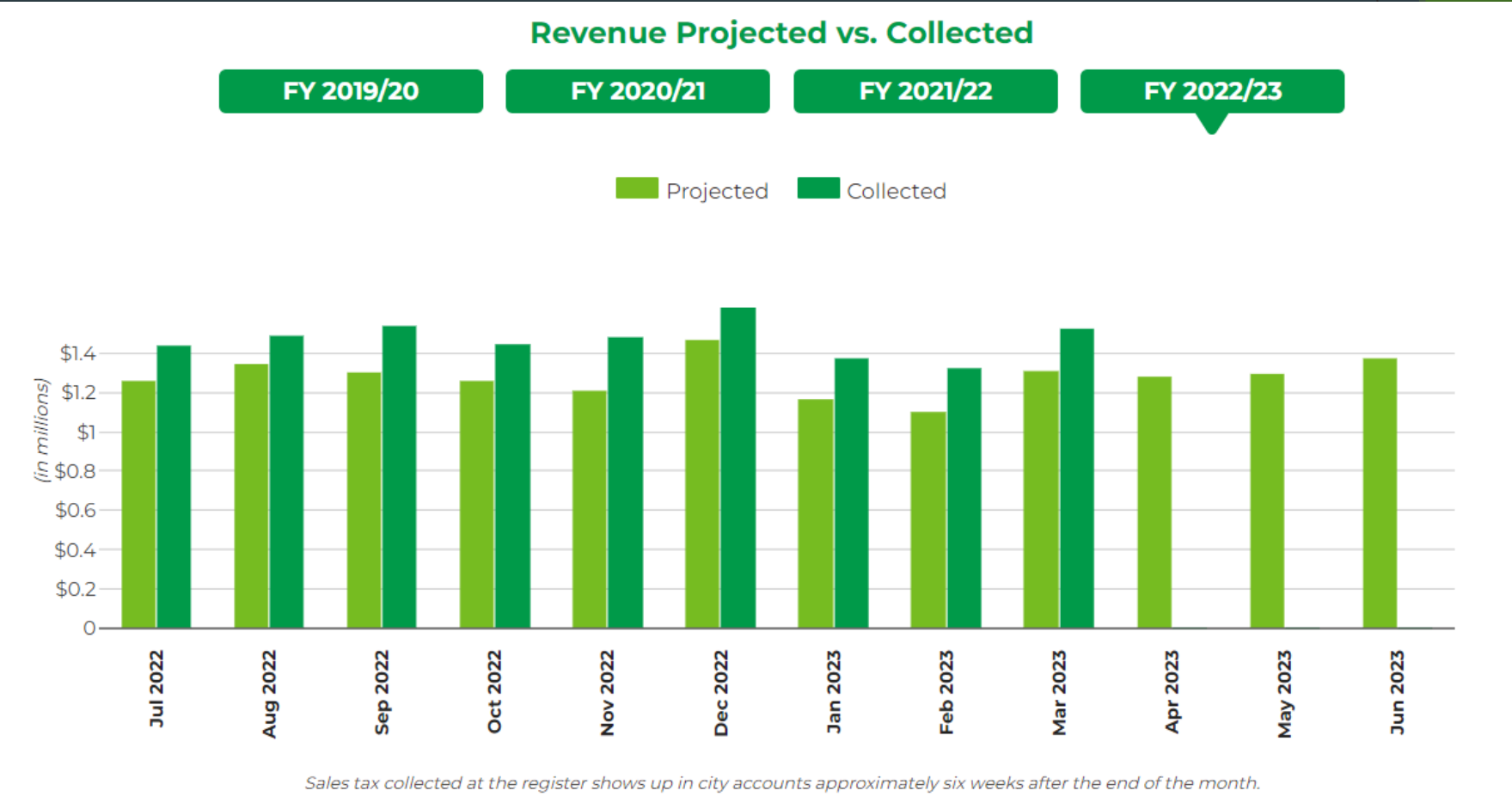
Phase: [Timeline bar from Oct 2022 to Jul 2023]

Total Project Estimate
\$525,000

Funding Sources: Lincoln on the Move • Street Improvement Vehicle Tax – Residential

Revenues

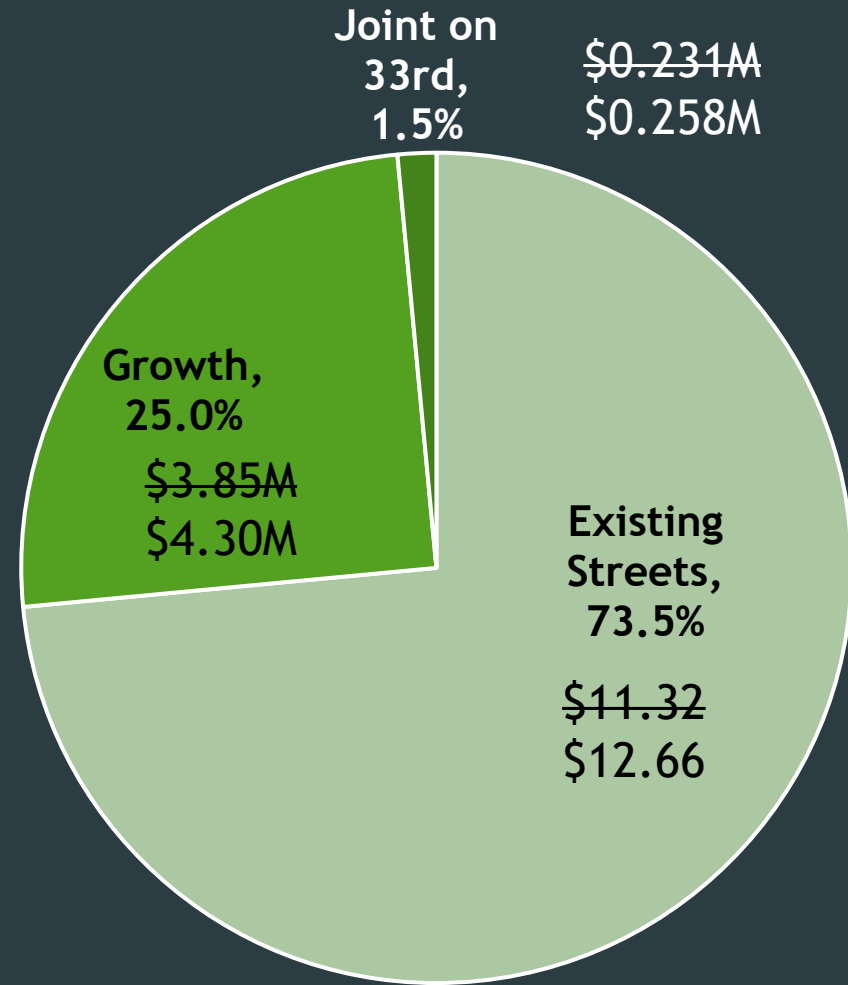
Revenues



FY 22/23 LOTM Funds

(September 1 - August 31)

- ▶ FY 22/23 LOTM projection is \$15.4M
- ▶ Through March 2023, collections exceed projections by about \$1.8M
- ▶ Distributed to the various programs as per the percentages laid out in the Capital Improvement Program



Existing Streets Growth Joint on 33rd

Program Updates

2023 Street Construction (Estimated \$50.4M; \$42.3M awarded to date)

LOTM Arterials (\$10.4M Awarded)

- *S 27th, Coronado to Old Cheney (10/26 Bid)*
- *84th, Sandalwood to Elizabeth Drive (01/24 Bid)*
- *48th, Leighton to Superior (02/24 Bid)*
- *S 48th, Old Cheney to Neb. Pkwy. (03/06 Bid)*

LOTM Residential (\$1.3M Awarded)

- *Piedmont Neighborhood (01/11 Bid)*
- Country Club Neighborhood (2024 Bid - Delayed due to watermain)

Arterials (\$24.9M Awarded; Estimated \$33.0M)

- *Saltillo, 70th to 77th (LPS Bid) (12/01 Bid)*
- *West "A", Coddington to West City Limits (12/14 Bid)*
- *So. 40th, Rokeby to Yankee Hill (03/01 Bid)*
- 1st Street south of Denton (Developer Bid TBD)
- 14th & Old Cheney - Connector Road (Bid Date TBD)

Residential Packages (\$5.7M Awarded)

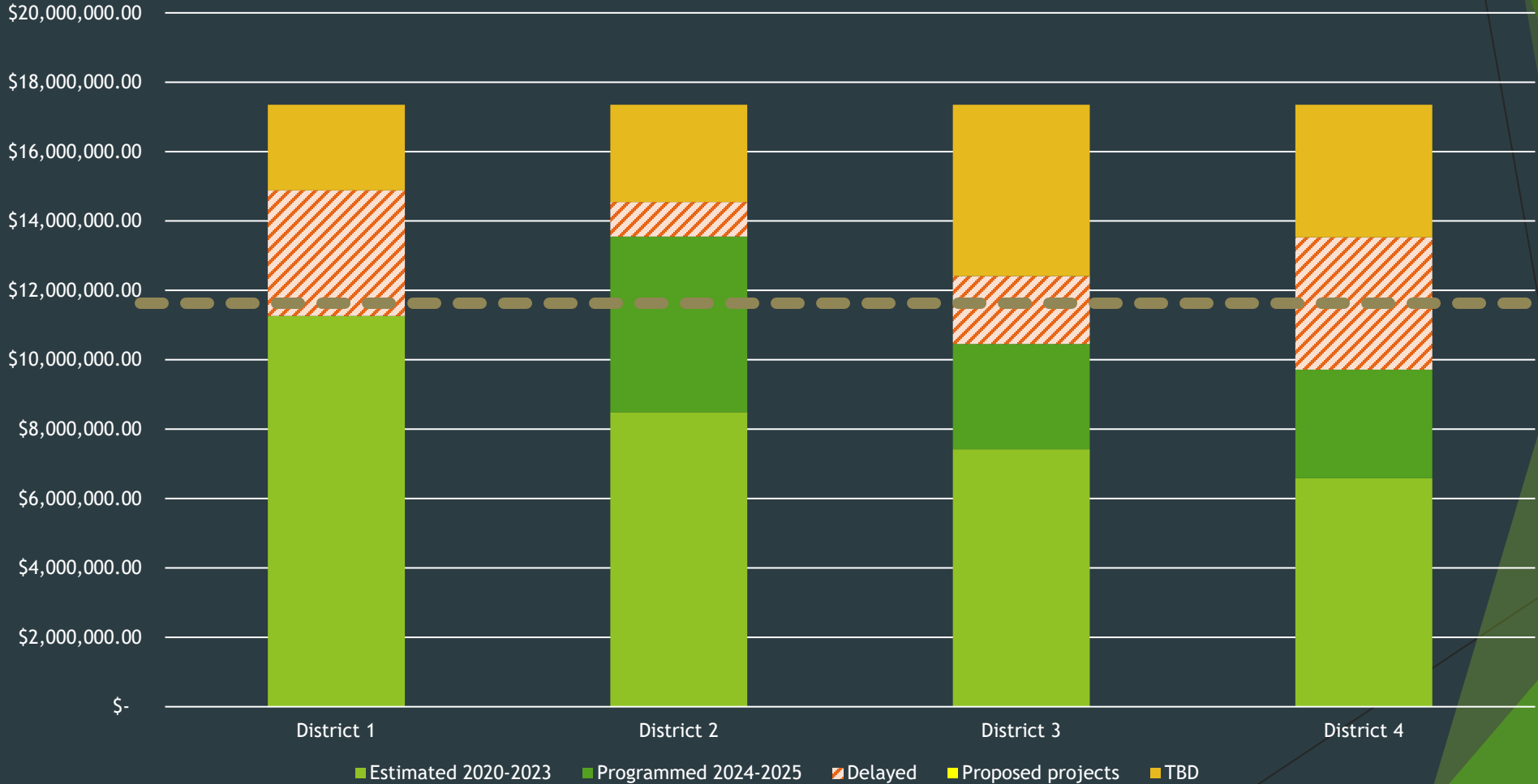
- *Trendwood Residential Neighborhood (10/26 Bid)*
- *Indian Village Neighborhood (11/09 Bid)*
- *University Place Neighborhood (12/07 Bid)*
- *Capitol View Neighborhood (02/22 Bid)*

Note: Items in italicized orange have been bid

Programming update based on current estimates

Existing Street Improvements

Estimated Collections by September 2023



PROJECT UPDATE

N 48th Street, Leighton to Superior

JUNE 2023 CONSTRUCTION UPDATE

48th from Leighton to Superior Street Improvements 48th from Leighton to Gladstone Water Main Project University Place Neighborhood Street Improvements

The following is a construction update for three City of Lincoln Transportation and Utilities projects in your area.

48TH FROM LEIGHTON TO SUPERIOR STREET IMPROVEMENTS

Improvements for this Lincoln on the Move project are being completed in segments. Segments 1 through 4 are currently closed with local access only, via adjacent streets.

Latest News:

- Segment 1:** Cornhusker Highway to Superior Street is anticipated to open in early summer 2023.
- Segment 2:** Gladstone Street to Cornhusker Highway will remain open to local traffic only, after area construction is anticipated to be complete in mid-summer 2023.
- Segment 3:** Adams Street to Gladstone Street is anticipated to open in fall 2023.
- Segment 4:** Madison Avenue to Adams Street is anticipated to open in late summer 2023, prior to the start of the school year.
- Segment 5:** Leighton Avenue to Madison Avenue construction will begin later this summer under full closure with local access only, via adjacent streets.

48TH FROM LEIGHTON TO GLADSTONE WATER MAIN PROJECT

Improvements for this project are being completed in segments and in coordination with street improvements along the project corridor. Segment 1 is currently closed with local access only, via adjacent streets.

Latest News:

- Segment 1:** Madison Avenue to Gladstone Street is anticipated to open in coordination with Segments 3 and 4 of the street improvement project.
- Segment 2:** Leighton Avenue to Madison Avenue construction will be in coordination with Segment 5 of the street improvement project and will begin later this summer under full closure with local access only, via adjacent streets.

UNIVERSITY PLACE NEIGHBORHOOD STREET IMPROVEMENTS

Construction of improvements will begin in early summer under full closure of individual streets while work is completed in the area. Local access to individual properties will be maintained.

For more information, scan the QR codes at right or visit lincoln.ne.gov/projects

(search: 48th Leighton to Superior or 48th Water Main or University Place Neighborhood)

Para más información escanea los códigos QR.



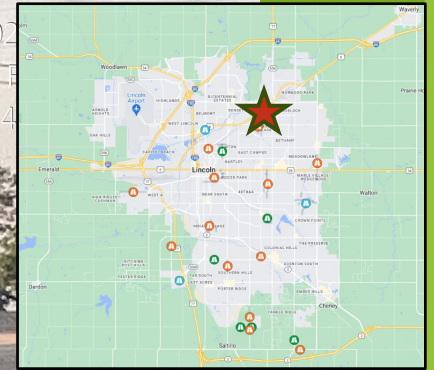
48th from Leighton to Superior Street Improvements



48th from Leighton to Gladstone Water Main Project





University Place Neighborhood Street Improvements



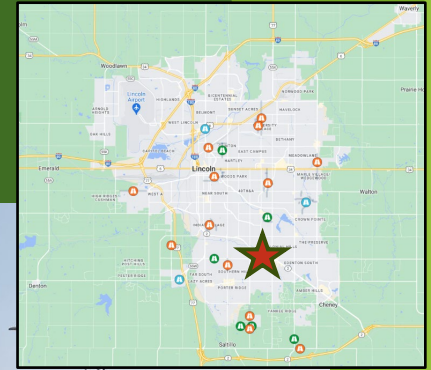
PROJECT UPDATE

S 27th Street, Coronado to Old Cheney



PROJECT UPDATE

S 48th Street, Old Cheney to Neb. Pkwy



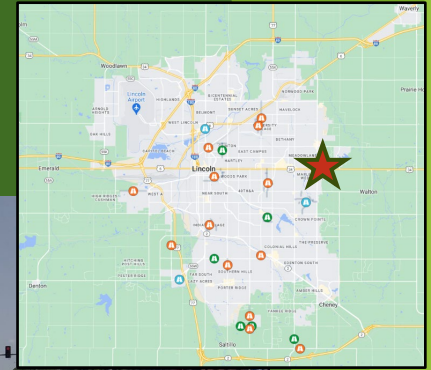
S. found inside Ln. fold them for
105° E
5/23/23, 11:18 AM



S. found inside Ln. fold them for
17° N
5/23/23, 9:48 AM

PROJECT UPDATE

84th Street, Sandalwood to Elizabeth



84th St. & Cherrywood
South Median
5/22/23, 4:30 PM

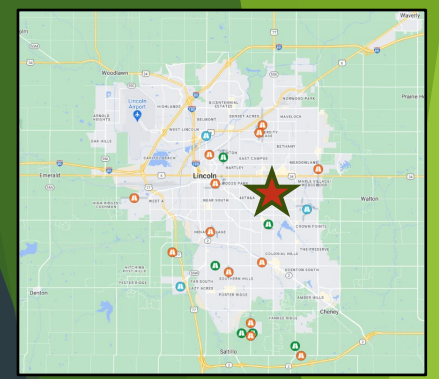


84th & Cherrywood
North Median
5/22/23, 1:04 PM



PROJECT UPDATE

Piedmont Neighborhood

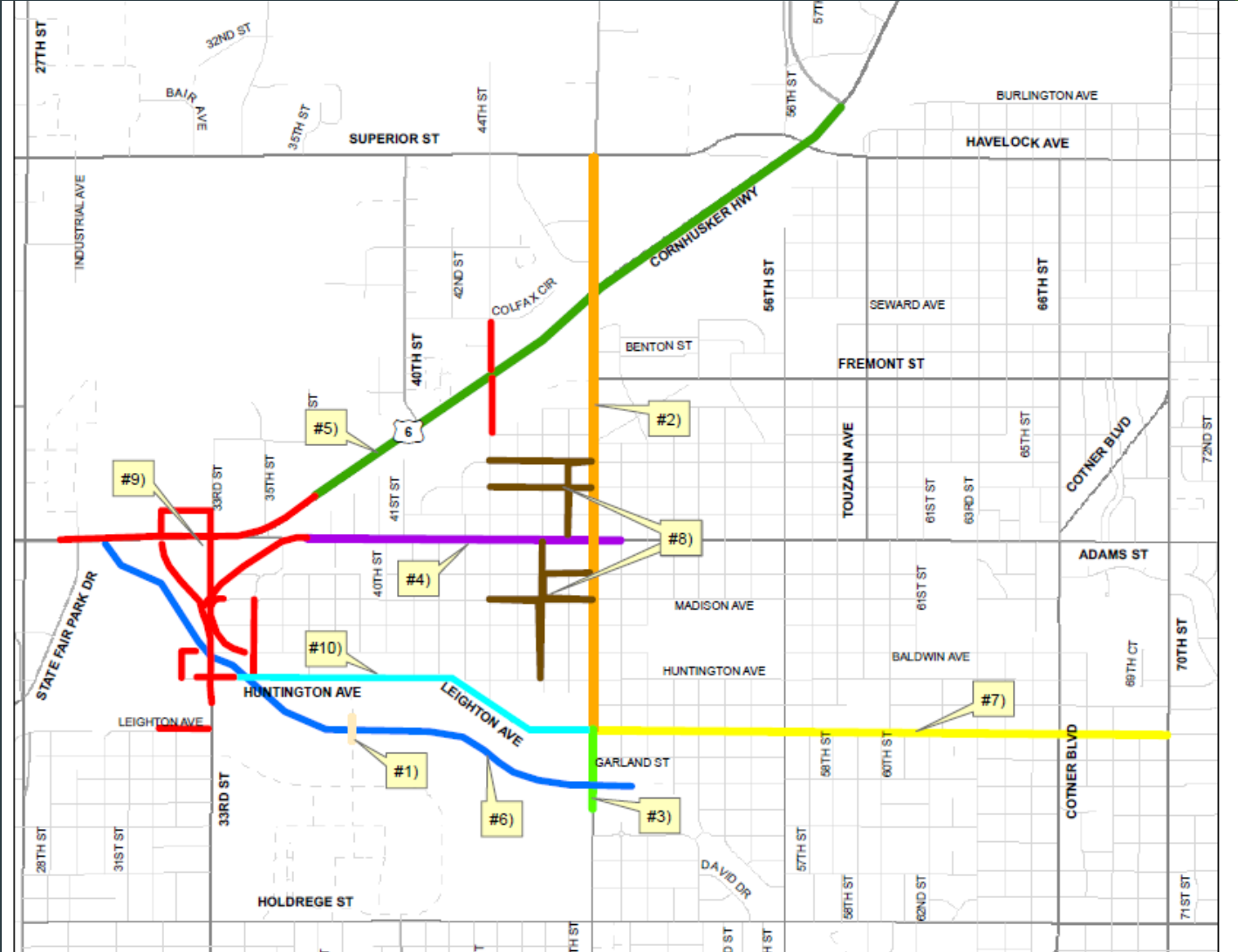


BEFORE

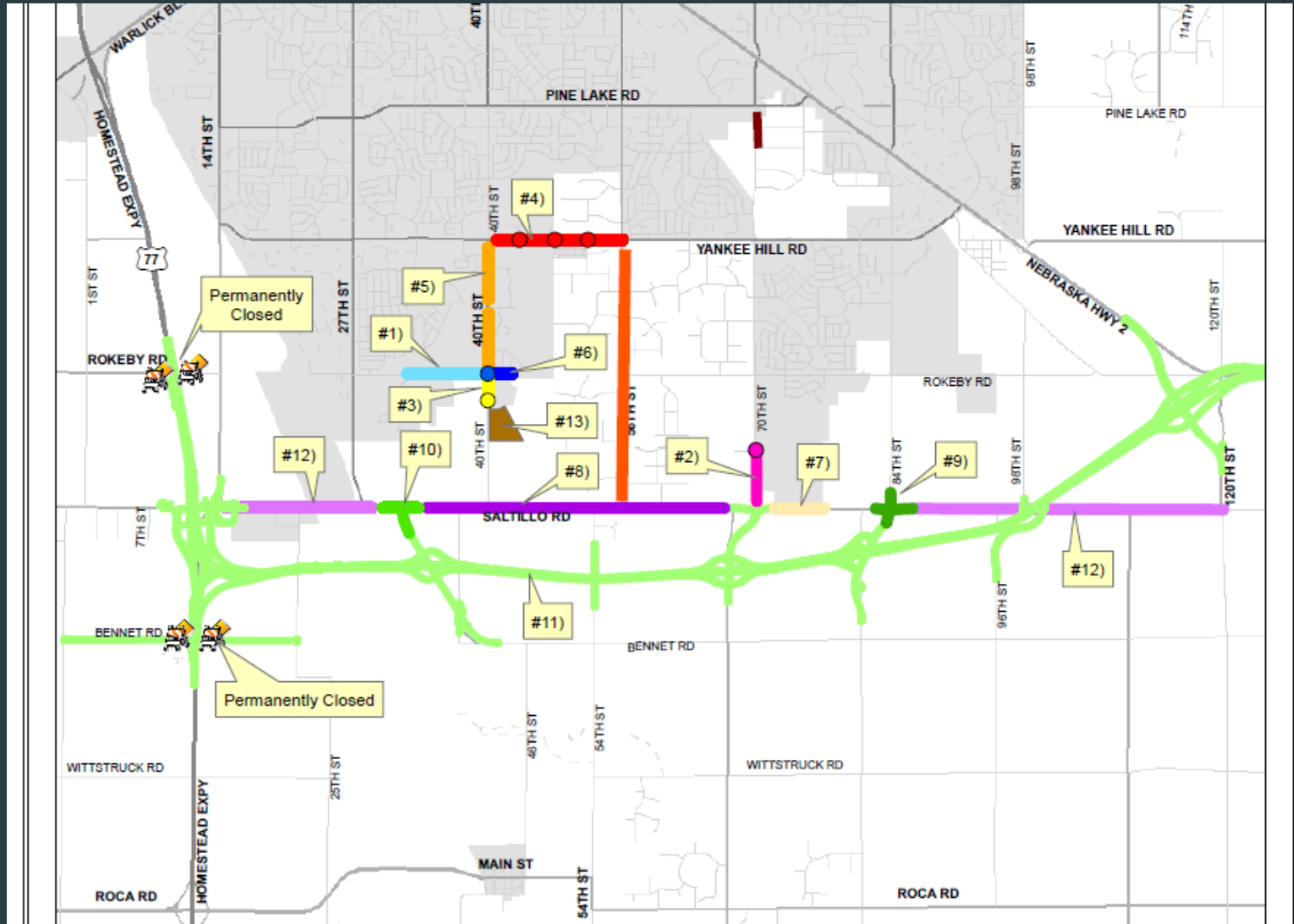


AFTER

North Lincoln Project Coordination



South Lincoln Project Coordination



ACT BUSINESS

- ▶ Next Meeting: Thursday, August 24, 2023
 - ▶ Location: City Hall, LTU Administration, Conference Room 210 with optional Zoom
- ▶ 2023 Meetings (Thursdays)
 - ▶ October 26
 - ▶ December 7
- ▶ Anything else we need to cover?