

City of Lincoln
**TRANSPORTATION
AND UTILITIES**

WELCOME

We are pleased you are here to learn more about the Vine Street from 66th to 70th street improvements.

HOW TO GET THE MOST OUT OF THIS OPEN HOUSE MEETING:




Spend as much time with us as you'd like.



Review each display and talk with the project team to learn more.

PROJECT OVERVIEW

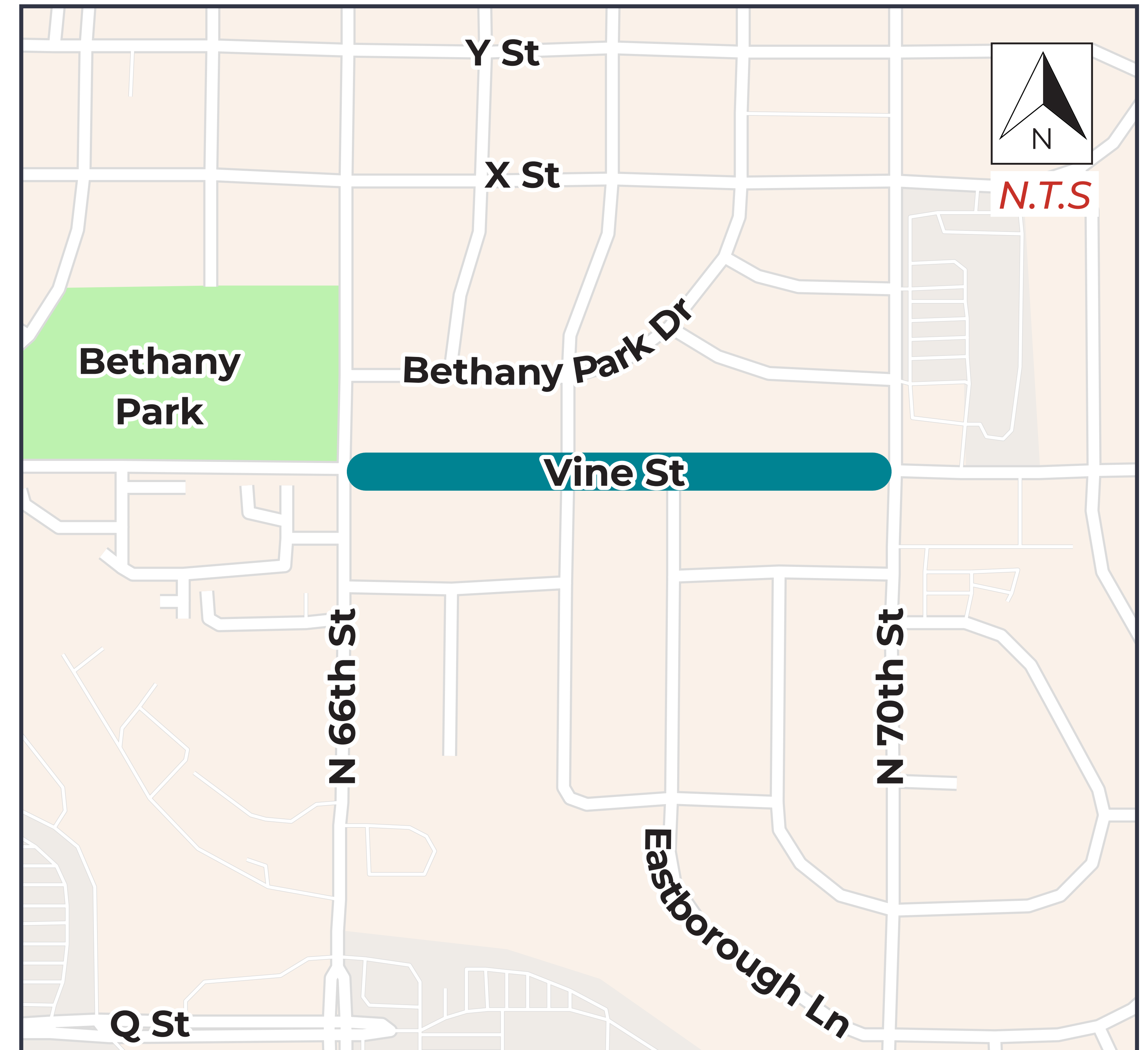


City of Lincoln
**TRANSPORTATION
AND UTILITIES**

LTU is improving Vine Street from 66th to 70th streets. These improvements will include:

- » A full removal of existing pavement and curb
- » Street replacement with full depth concrete pavement
- » Widening Vine Street from 31 feet to 35 feet to meet State and Federal standards for arterial streets

This work is funded through the Lincoln on the Move initiative. Additional work supported by other funding sources will include replacement of driveway approaches and reconstruction of pedestrian ramps to meet Federal and local standards.



Visit lincoln.ne.gov/projects
(Search: Vine 66th)

Abra la cámara en su teléfono, escanee el código QR, y seleccione el lenguaje en la esquina derecha de la página web.



Current Conditions

ACCESS DURING CONSTRUCTION



STREET ACCESS

This work will be completed under a full closure of the street to through traffic.



PEDESTRIAN ACCESS

Sidewalk closures for ramp reconstructions at various intersections will also be needed.




LOCAL ACCESS

Local access will be maintained to the fullest extent possible for area residents, but will be limited at times due to phasing.



EMERGENCY VEHICLES

Emergency vehicle access will be maintained at all times.



NAVIGATION ASSISTANCE

The traveling public can find alternative routes on the free WAZE app for navigation assistance.

PROJECT BENEFITS

The improvements to Vine Street from 66th to 70th streets will provide:

- » Smoother roadway conditions through removal of existing pavement and replacement with new full-depth concrete
- » A more standard arterial street width to better support traffic flow, safety, and long-term transportation needs
- » New pedestrian ramps designed to meet local and Federal Americans with Disabilities Act (ADA) accessibility requirements




**Improved
street surface**



**Improved
accessibility to
sidewalks**


PROJECT SCHEDULE




City of Lincoln
TRANSPORTATION
AND UTILITIES

Construction is anticipated to begin in summer 2026 and completed in fall 2026.

Schedule is tentative and subject to change due to weather conditions.



PARDON OUR PROGRESS

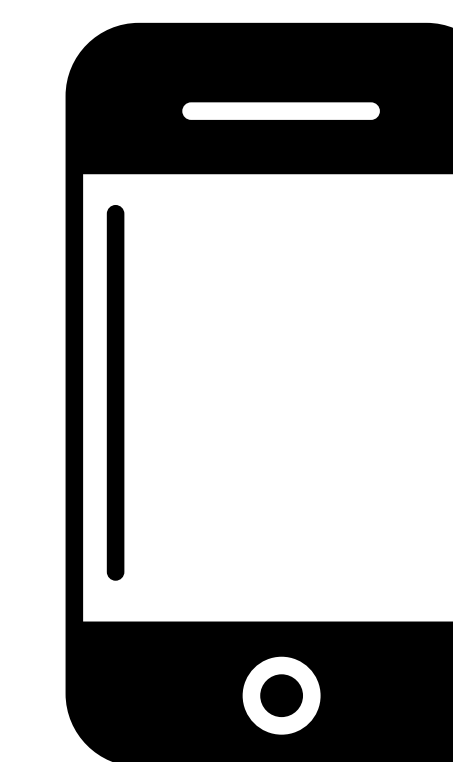


City of Lincoln
TRANSPORTATION
AND UTILITIES

TIPS FOR NAVIGATING CONSTRUCTION



Download the
WAZE app to help
you navigate around
construction in Lincoln.



Sign up for TextLNK updates
for this project.
Text VINE6670 to 91896

Visit our Projects page at
lincoln.ne.gov/projects



Visit our Street Closures page at
lincoln.ne.gov/closures



FULL CLOSURE INFORMATION



A full closure of Vine Street from 66th to 70th streets for through traffic is planned in June to accommodate construction.

This full closure of the street for through traffic will allow crews to:

- » Totally rebuild Vine Street
- » Assist with reducing the project construction schedule
- » Maintain safety for workers, drivers, and pedestrians in the area