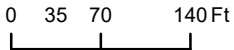







Figure 3: Proposed Revised LWCF 6(f) Boundary Map for Peter Pan Park



	Proposed Boundary		Parcels
	Conversion Area		