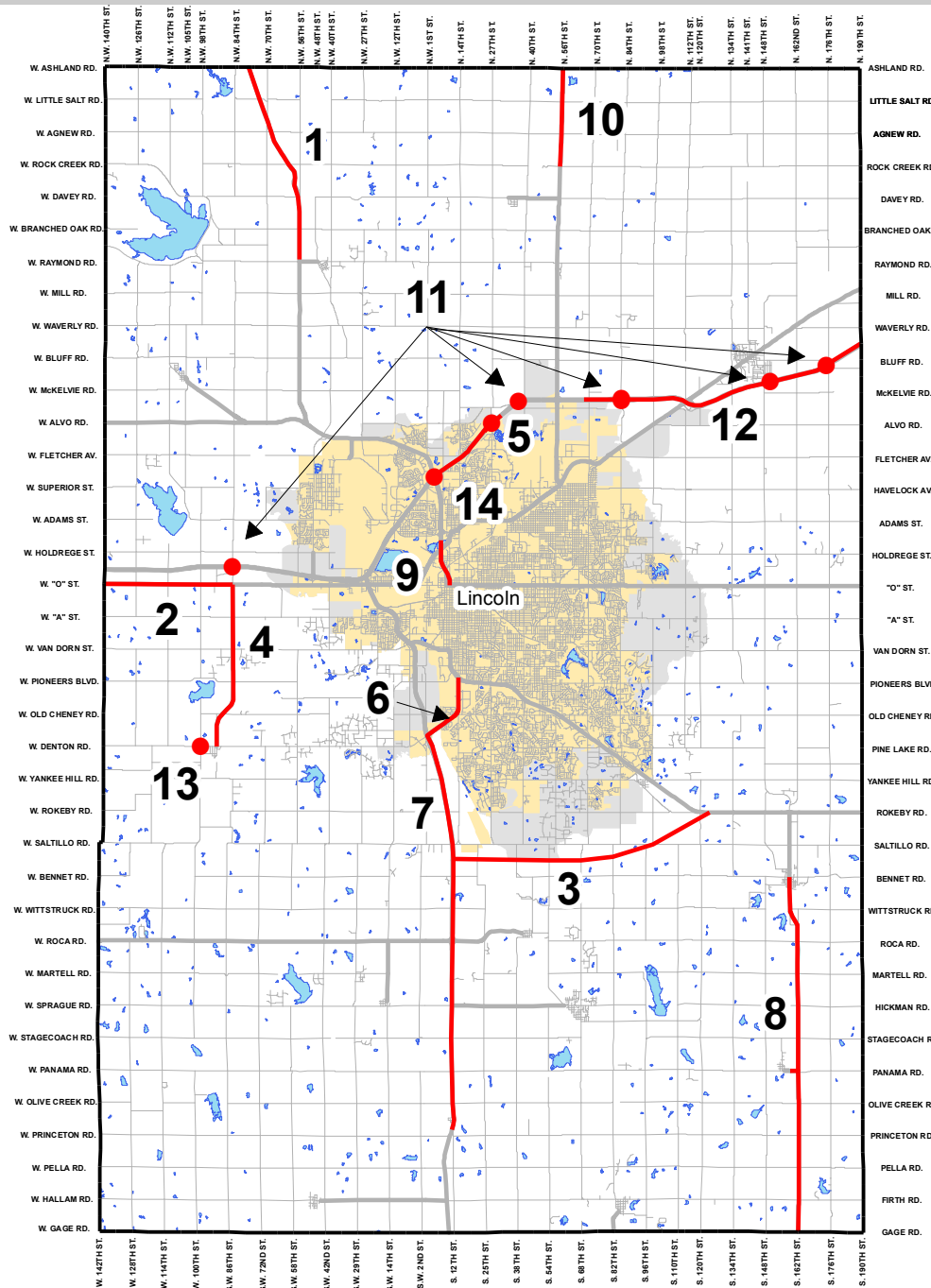




a

State of Nebraska



- INTERCHANGE/BRIDGE
- ROAD IMPROVEMENT
- FUTURE SERVICE LIMIT

- #1 Agnew North & South**
- #2 Emerald West**
- #3 Lincoln South Beltway**
- #4 Denton Spur**
- #5 27th St Interchange**
- #6 Warlick Blvd**
- #7 US 77 Princeton to Lincoln**
- #8 N-41 to Bennet**
- #9 I-180, S Jct US-34**
- #10 US 77 Ceresco South**
- #11 I-80 District 1, CCTV Towers**
- #12 I-80, Lincoln to Greenwood**
- #13 Denton South**
- #14 I-80/I-180 Interchange**



Lincoln's Future Service Limit Shown as Grey

**Consult the detailed project descriptions and funding summary for further information.**

2017-2020 LINCOLN CITY/LANCASTER COUNTY, NEBRASKA TRANSPORTATION IMPROVEMENT PROGRAM				AGENCY: State of Nebraska DIVISION: Department of Roads													
PROJ NO (Map)	PROJECT (Location) (Improvement Description)	(Distance) (Control Number) (Project Number) (Work Phase)		PROGRAMMED EXPENDITURES & FUNDING SOURCES (FS) (000's)													
				PRIORITY PROJECTS					COST BEYOND PROGRAM	TOTAL PROJECT COSTS							
				PRIOR FISCAL YEARS	FS	2016-17	FS	2017-18			FS	2018-19	FS	2019-20	FS		
1	<b>Nebraska Highway N-79</b> Agnew North & South N-79 from 0.2 mi north of Raymond Spur (S-55J) north to Valparaiso Asph conc resurf 24' rdwy, add 8' shld, 6' surf	C.N. 10584A	STP-79-2 (108)	PE	1,448.0	NE											
				ROW	904.0	NE											
				Const/CE			4,507.0	NE									
				Const/CE			9,777.0	STP-AC (NE)									
				Const/CE					5,000.0	STP							
				Const/CE					-5,000.0	NE							
				Const/CE							4,777.0	STP					
TOTAL	2,352.0		14,284.0		0.0		0.0		0.0		0.0		16,636.0				
2	<b>US-6</b> Emerald West US-6 from N-103 to S-55A Resurf, br repair	C.N. 11845	STP-6-6 (146)	PE	107.0	NE											
				ROW			100.0	NE									
				Const/CE			2,791.0	STP-AC (NE)									
				Const/CE			753.0	NE									
				Const/CE					2,791.0	STP							
				Const/CE					-2,791.0	NE							
				TOTAL	107.0		3,644.0		0.0		0.0		0.0		0.0		3,751.0
3	<b>N-2</b> Lincoln South Beltway New alignment (Future N-2) south of Lincoln 4-lane divided expressway	C.N. 12578E	DPU-LIN-2-6 (121)	PE			4,592.0	DPU	1,840.0	DPU							
				PE			348.0	LN	230.0	LN1							
				PE			468.0	NE	230.0	NE							
				ROW			2,920.0	DPU	6,482.0	DPU							
				ROW			330.0	LN	4,571.0	LN1							
				ROW			330.0	NE	15,852.0	NE							
				Util			39.0	LN			6,000.0	NE	40,000.0	NE			
				Util			155.0	NE									
				Const/CE			6,400.0	LN1	199.0	LN1					186,329.0		
				Const/CE			10,000.0	LN2	10,000.0	LN2							
				TOTAL	0.0		25,582.0		39,404.0		6,000.0		40,000.0		186,329.0		297,315.0
4	<b>Nebraska Highway S-55A</b> Denton Spur Denton Spur (S-55A) from US-6 to Denton Asph widen/resurf 24' rdwy to 28' w/4' earth shld, br, gdrl and cul	C.N. 12967	RD-S55A (1017)	PE	200.0	NE											
				ROW			46.0	NE									
				Const/CE			3,086.0	STP									
				Const/CE			875.0	NE									
				TOTAL	200.0		4,007.0		0.0		0.0		0.0		0.0	4,207.0	

2017-2020 LINCOLN CITY/LANCASTER COUNTY, NEBRASKA TRANSPORTATION IMPROVEMENT PROGRAM				AGENCY: State of Nebraska DIVISION: Department of Roads																
PROJ NO (Map)	PROJECT (Location) (Improvement Description)  (Control Number)	(Distance)  (Project Number)	(Work Phase)	PROGRAMMED EXPENDITURES & FUNDING SOURCES (FS) (000's)																
				PRIORITY PROJECTS					COST BEYOND PROGRAM	TOTAL PROJECT COSTS										
				PRIOR FISCAL YEARS	FS	2016-17	FS	2017-18			FS	2018-19	FS	2019-20	FS					
5	<b>I-80</b> 27th St. Interchange I-80 at 27th St.     Ramp reconstruction	1.1 Miles	PE	100.0	NE															
			Const/CE			1,200.0	ERP													
			Const/CE			3,264.0	NH													
			Const/CE			29.0	LN													
			Const/CE			467.0	NE													
			Const/CE			360.0	LN													
			Const/CE			590.0	LC													
			Const/CE			850.0	LC-AC(LN)													
	C.N. 13111	NH-80-9 (74)	TOTAL	100.0		6,760.0		0.0		250.0	LC	-600.0	LN	250.0	LC	-250.0	LN	0.0	0.0	6,860.0
6	<b>L55-W</b> Warlick Blvd, US-77 - N-2 Warlick Blvd (L-55W) from US-77 to N-2 Conc repair, conc mill & resurf, conc pvmt, rebuild surf median, br repair	2.2 Miles	PE	266.0	NE															
			Const/CE			8,071.0	NE													
			TOTAL	266.0		8,071.0		0.0		0.0		0.0		0.0		8,337.0				
7	<b>US-77</b> Princeton - South of Warlick Blvd. US-77 from 0.4 mi south of Princeton north to Lincoln Mill, resurf, conc repair, bridge repair, crack seal, joint seal	12.0 Miles	PE	88.0	NE															
			Const/CE			6,281.0	NH													
			Const/CE			1,570.0	NE													
	C.N. 13237	NH-77-2 (162)	TOTAL	88.0		7,851.0		0.0		0.0		0.0		0.0		7,939.0				
8	<b>N-43</b> N-41 - Bennet N-43 from N-41 north to Bennet, including Panama Spur Mill, asph conc resurf, bridge	16.0 Miles	PE			133	NE													
			ROW					30.0	NE											
			Const/CE							2,265.0	NE									
			Const/CE							9,060.0	STP-AC (NE)									
			Const/CE	AC Conv								5,060.0	STP							
			Const/CE	AC Conv								-5,060.0	NE							
			Const/CE	AC Conv									4,000.0	STP						
	C.N. 13271	STP-43-1 (102)	TOTAL	0.0		133.0		30.0		11,325.0		0.0		0.0	-4,000.0	NE	4,000.0	STP	11,488.0	
9	<b>I-180</b> Cornhusker Hwy - S Jct US-34, Lincoln I-180 from 0.1 mi south of Oak Creek east to the S Jct US-34 Crack seal dual 24' divided interstate	1.1 Miles	PE	1.0	NE															
			Const/CE			63.0	NH													
			Const/CE			16.0	NE													
	C.N. 13282	NH-180-9 (3)	TOTAL	1.0		79.0		0.0		0.0		0.0		0.0		80.0				
10	<b>US-77</b> Ceresco South US-77 from 0.9 mi north of Davey Spur (S55E) north to 0.6 mi north of Ceresco Conc repair, joint seal	4.6 Miles	PE			5.0	NE													
			Const/CE					1,020.0	NH											
			Const/CE					255.0	NE											
	C.N. 13286	NH-77-2 (164)	TOTAL	0.0		5.0		1,275.0		0.0		0.0		0.0		1,280.0				

2017-2020 LINCOLN CITY/LANCASTER COUNTY, NEBRASKA TRANSPORTATION IMPROVEMENT PROGRAM				AGENCY: State of Nebraska DIVISION: Department of Roads										
PROJ NO (Map)	PROJECT (Location) (Improvement Description)  (Control Number)      (Project Number)      (Work Phase)	PROGRAMMED EXPENDITURES & FUNDING SOURCES (FS) (000's)												
		PRIORITY PROJECTS					COST BEYOND PROGRAM	TOTAL PROJECT COSTS						
		PRIOR FISCAL YEARS	FS	2016-17	FS	2017-18			FS	2018-19	FS	2019-20	FS	
11	I-80 District 1 CCTV Towers Several locations in District 1 Deploy camera towers  C.N. 13298      ITS-STP-80-8 (156)	PE			17.0	NE								
		Const/CE					35.0	STP						
		Const/CE					344.0	NH						
		Const/CE					95.0	NE						
	TOTAL	0.0		17.0		474.0		0.0		0.0		0.0	491.0	
12	I-80 Lincoln - Greenwood I-80 just west of N. 70th St. east to just west of Greenwood Interchange Conc repair, joint seal  C.N. 13304      NH-80-9 (97)	PE						10.0	NE					
		Const/CE								115.0	NE			
		Const/CE									1,035.0	NH		
		TOTAL	0.0		0.0		0.0		10.0		1,150.0		0.0	1,160.0
13	N-33 Denton South N-33 at Denton Road Turn lanes, lighting  C.N. 13332      HSIP-33-6 (111)	PE					10.0	NE						
		Const/CE							619.0	HS				
		Const/CE								69.0	NE			
		TOTAL	0.0		0.0		10.0		688.0		0.0		0.0	698.0
14	I-180 I-180 / I-80 Interchange, Lincoln I-180 / I-80 Interchange Replace guide signs and structures  C.N. 13349      HSIP-180-9 (4)	PE							1.0	NE				
		Const/CE					38.0	NE						
		Const/CE					346.0	HS						
		TOTAL	0.0		384.0		0.0		1.0		0.0		0.0	385.0

2017-2020 LINCOLN CITY/LANCASTER COUNTY, NEBRASKA				AGENCY: State of Nebraska									
TRANSPORTATION IMPROVEMENT PROGRAM				DIVISION: Department of Roads									
PROJ NO (Map)	PROJECT (Location) (Improvement Description)  (Control Number) (Project Number) (Work Phase)	PROGRAMMED EXPENDITURES & FUNDING SOURCES (FS) (000's)						COST BEYOND PROGRAM	TOTAL PROJECT COSTS				
		PRIORITY PROJECTS											
		PRIOR FISCAL YEARS	FS	2016-17	FS	2017-18	FS			2018-19	FS	2019-20	FS
<b>STATE OPERATIONS &amp; MAINTENANCE FUNDING SOURCE</b>													
	Operations & Maintenance of the Federal Aid System in Lancaster County NE (State Revenue / Aids)	3,803.1	NE	3,917.2	NE	4,034.7	NE	4,155.7	NE	4,280.4	NE		
	SUBTOTAL OPERATIONS & MAINTENANCE:	3,803.1		3,917.2		4,034.7		4,155.7		4,280.4		0.0	20,191.1
<b>FUNDING SUMMARY</b>													
<b>FEDERAL FUNDS</b>													
	IM (Interstate Maintenance)	0.0		0.0		0.0		0.0		0.0			0.0
	NH (NHPP - National Highway Performance Program)	0.0		9,608.0		1,364.0		0.0		1,035.0			12,007.0
	HS (HSIP - Highway Safety Improvement Program)	0.0		346.0		0.0		619.0		0.0			965.0
	TAP (STP - Block Grant set aside)	0.0		0.0		0.0		0.0		0.0			0.0
	LC (LCLC - STP-Urbanized Areas > 200,000 (Lincoln))	0.0		590.0		600.0		250.0		0.0			1,440.0
	STP (STP-Flexible)	0.0		3,086.0		7,826.0		4,777.0		5,060.0			20,749.0
	DP (Federal Discretionary Funds)	0.0		0.0		0.0		0.0		0.0			0.0
	RZ (Railroad - Hwy Crossing - Hazardous Funds)	0.0		0.0		0.0		0.0		0.0			0.0
	SUB-TOTAL FEDERAL FUNDING:	0.0		13,630.0		9,790.0		5,646.0		6,095.0		0.0	35,161.0
<b>STATE FUNDS</b>													
	NE (State Revenue / Aids)	6,917.1		21,468.2		12,715.7		7,723.7		39,335.4			88,160.1
	TM (State Train/Mile Tax)	0.0		0.0		0.0		0.0		0.0			0.0
	STP-AC (NE) (State Revenue / Aids (Advanced Construction))	0.0		12,568.0		0.0		9,060.0		0.0			21,628.0
	SUB-TOTAL STATE FUNDING:	6,917.1		34,036.2		12,715.7		16,783.7		39,335.4		0.0	109,788.1
<b>LOCAL FUNDS</b>													
	LN (City of Lincoln, Funds Committed prior to LSB Agreement)	0.0		1,106.0		-600.0		-250.0		0.0			256.0
	LN1 (City of Lincoln, Based upon the LSB Agreement)	0.0		6,400.0		5,000.0		0.0		0.0			11,400.0
	LN2 (RTSD, Based upon the LSB Agreement)	0.0		10,000.0		10,000.0		0.0		0.0			20,000.0
	CO (Lancaster County)	0.0		0.0		0.0		0.0		0.0			0.0
	SUB-TOTAL LOCAL FUNDING:	0.0		17,506.0		14,400.0		-250.0		0.0		0.0	31,656.0
	<b>TOTAL:</b>	<b>6,917.1</b>		<b>65,172.2</b>		<b>36,905.7</b>		<b>22,179.7</b>		<b>45,430.4</b>		<b>186,329.0</b>	<b>362,934.1</b>
	* AC - Advance Construction												

2017-2020 LINCOLN CITY/LANCASTER COUNTY, NEBRASKA TRANSPORTATION IMPROVEMENT PROGRAM				AGENCY: State of Nebraska DIVISION: Department of Roads						
PROJ NO (Map)	PROJECT (Location) (Improvement Description)  (Control Number)      (Project Number)      (Work Phase)	PROGRAMMED EXPENDITURES & FUNDING SOURCES (FS) (000's)						COST BEYOND PROGRAM	TOTAL PROJECT COSTS	
		PRIORITY PROJECTS								
		PRIOR FISCAL YEARS	FS	2016-17	FS	2017-18	FS			2018-19
<b>STATUS OF PREVIOUS YEARS PROJECTS</b>										
<b>Projects Completed</b>										
	I-80, from W Jct US-77, east 3.9 mi to I-180 / US-34, joint seal 72', conc rdwy and shld	C.N. 13114	NH-80-9(102)	PE	2.0	NE				
				Const/CE	444.0	NH				
	I-80, District 1, replace dynamic message signs	C.N. 13152	ITS-NH-ITSN(41)	PE	50.0	NE				
				Const/CE	78.0	NE				
				Const/CE	701.0	HS				
	I-80, from 0.2 mi. west I-180 / US34 to 0.8 mi. east of US-77 / L55X joint seal dual three-lane divided interstate and shld	C.N 13174	NH-80-9(101)	PE	2.0	NE				
				PE	42.0	NE				
				Const/CE	374.0	NH				
	L-55-X, bridge over Salt Creek 0.9 mi. south of I-80, br rehab, replace approaches, conc repair, remodel abutments	C.N. 13194	NH-L55X(103)	PE	19.0	LN				
				PE	78.0	NE				
				Const/CE	475.0	LN				
				Cons/CE	1,897.0	NH				
	I-80, District 1, districtwide fiber along I-80, I-180 and US-77, connect ITS devices to fiber optic cable, replace routers	C.N. 13281	ITS-MISC-D1(1031)	PE	15.0	NE				
				Const/CE	2,946.0	NE				

